

WANGANUI CONSERVANCY  
LAND INVENTORY FORM



NAME : Jones Point Conservation Area  
CONSERVATION UNIT NO : 70696  
LEGAL DESCRIPTION : Lot 3 DP 7459, Blk IV Mokau SD  
AREA (HA) : 28.4292

ECOLOGICAL DISTRICT : North Taranaki  
MAP REF (NZMS260) : R18 660785  
MANAGEMENT PLAN (Y/N) : No  
ADMIN BODY : DOC  
IWI/HAPU : Ngati Maniapoto  
FIELD CENTRE : New Plymouth  
DATE APPROVED :  
LOCAL AUTHORITY : Waitomo D C  
EXPIRES :

GENERAL DESCRIPTION : Southern edge Mokau River. Adjoining CU70455. Gently sloping terrace. Has been cleared beginning of 1900's.

VEGETATION TYPE : Mostly second growth treeferns, some grass clearings. Manuka.

NOTABLE FLORA/FAUNA : None known.

HISTORICAL/CULTURAL RESOURCES : Used as a horse paddock while coal mines operating in area for grazing pit ponies. Likely other historic values as well, yet to be researched.

ANIMAL/PLANT PESTS : Goats, possums. Japanese honeysuckle.

FENCING : None required.

INTERPRETATION : None. Not required at this stage.

RECREATION FACILITIES/VISITOR USE : None. Small bivvy on site, could be designated camping area if need arises.

RECREATION OPPORTUNITY SPECTRUM CLASS(ES) : Back Country Walk-In.

ACCESS : From boat - Mokau River.

LEASES, LICENCES, EASEMENTS AND CONCESSIONS : None. Known coalfield underground.

KEY MANAGEMENT NEEDS : Control browsers.

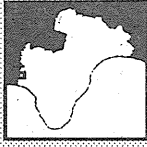
IS CURRENT MANAGEMENT ADEQUATE ( YES/NO/NOT KNOWN) IN TERMS OF :

(A) PROTECTION - Yes

(B) RECREATION/INTERPRETATION - Yes

DATE FORM COMPLETED/AMENDED : 11/10/94

WANGANUI CONSERVANCY  
LAND INVENTORY FORM



NAME : Panirau Island Conservation Area  
CONSERVATION UNIT NO : 70698  
LEGAL DESCRIPTION : Lot 1 DP 7459, Blk V Mokau SD  
AREA (HA) : 6.6773

ECOLOGICAL DISTRICT : North Taranaki  
MAP REF (NZMS260) : R18 710753  
MANAGEMENT PLAN (Y/N) : No  
ADMIN BODY : DOC  
IWI/HAPU : Ngati Maniapoto  
FIELD CENTRE : New Plymouth  
DATE APPROVED :  
LOCAL AUTHORITY : Waitomo D C  
EXPIRES :

GENERAL DESCRIPTION : Old legal unformed road riparian edge of Mokau River. Adjoins CU70455.

VEGETATION TYPE :

NOTABLE FLORA/FAUNA :

HISTORICAL/CULTURAL RESOURCES :

ANIMAL/PLANT PESTS : Japanese honeysuckle.

FENCING :

INTERPRETATION :

RECREATION FACILITIES/VISITOR USE :

RECREATION OPPORTUNITY SPECTRUM CLASS(ES) :

ACCESS :

LEASES, LICENCES, EASEMENTS AND CONCESSIONS :

KEY MANAGEMENT NEEDS :

IS CURRENT MANAGEMENT ADEQUATE ( YES/NO/NOT KNOWN) IN TERMS OF :

(A) PROTECTION - Not known

(B) RECREATION/INTERPRETATION - Not known

DATE FORM COMPLETED/AMENDED : 11/10/94



**WANGANUI CONSERVANCY  
LAND INVENTORY FORM**

NAME : Remopango Stream Conservation Area  
 CONSERVATION UNIT NO : 70699  
 LEGAL DESCRIPTION : Lot 2 DP 7459, Blk V Mokau SD

AREA (HA) : 8.1949

ECOLOGICAL DISTRICT : North Taranaki  
 MAP REF (NZMS260) : R18 722770  
 MANAGEMENT PLAN (Y/N) : No  
 ADMIN BODY : DOC  
 IW/HAPU : Ngati Maniapoto  
 FIELD CENTRE : New Plymouth

EXPIRES :

DATE APPROVED :  
 LOCAL AUTHORITY : Waitomo D.C

GENERAL DESCRIPTION : Old legal-unformed road riparian edge of Mokau River. Adjoins CU70455.

VEGETATION TYPE :

NOTABLE FLORA/FAUNA :

HISTORICAL/CULTURAL RESOURCES :

ANIMAL/PLANT PESTS : Japanese honeysuckle.

FENCING :

INTERPRETATION :

RECREATION FACILITIES/VISITOR USE :

RECREATION OPPORTUNITY SPECTRUM CLASS(ES) :

ACCESS :

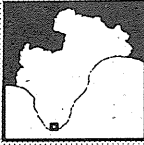
LEASES, LICENCES, EASEMENTS AND CONCESSIONS :

KEY MANAGEMENT NEEDS :

IS CURRENT MANAGEMENT ADEQUATE ( YES/NO/NOT KNOWN) IN TERMS OF :

(A) PROTECTION - Not known  
 (B) RECREATION/INTERPRETATION - Not known

DATE FORM COMPLETED/AMENDED : 11/10/94



**WANGANUI CONSERVANCY  
LAND INVENTORY FORM**

NAME : Kahui Local Purpose Reserve (Gravel)  
 CONSERVATION UNIT NO : 70700  
 LEGAL DESCRIPTION : Section 28 Block XIV Cape SD

AREA (HA) : 0.8094

ECOLOGICAL DISTRICT : Egmont  
 MAP REF (NZMS260) : P20 897106  
 MANAGEMENT PLAN (Y/N) : No  
 ADMIN BODY : DOC  
 IW/HAPU : Taranaki Tūturu  
 FIELD CENTRE : Stratford

EXPIRES :

DATE APPROVED :  
 LOCAL AUTHORITY : South Taranaki D.C

GENERAL DESCRIPTION :

VEGETATION TYPE :

NOTABLE FLORA/FAUNA :

HISTORICAL/CULTURAL RESOURCES :

ANIMAL/PLANT PESTS :

FENCING :

INTERPRETATION :

RECREATION FACILITIES/VISITOR USE :

RECREATION OPPORTUNITY SPECTRUM CLASS(ES) :

ACCESS :

LEASES, LICENCES, EASEMENTS AND CONCESSIONS :

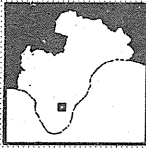
KEY MANAGEMENT NEEDS :

IS CURRENT MANAGEMENT ADEQUATE ( YES/NO/NOT KNOWN) IN TERMS OF :

(A) PROTECTION  
 (B) RECREATION/INTERPRETATION -

DATE FORM COMPLETED/AMENDED : 17/02/95

WANGANUI CONSERVANCY  
LAND INVENTORY FORM



NAME : Rauhitiroa Local Purpose Reserve (Hall)  
CONSERVATION UNIT NO : 70701  
LEGAL DESCRIPTION : Subdivision 1 of Section 46 Blk XI Ngawero SD.

AREA (HA) : 0.1012

ECOLOGICAL DISTRICT : Egmont  
MAP REF (NZMS260) : Q20 270970  
MANAGEMENT PLAN (Y/N) : No  
ADMIN BODY : DOC  
LOCAL AUTHORITY : South Taranaki D.C  
IWI/HAPU : Ngati Rauanui  
FIELD CENTRE : Stratford

DATE APPROVED :  
EXPIRES :

GENERAL DESCRIPTION :

VEGETATION TYPE :

NOTABLE FLORA/FAUNA :

HISTORICAL/CULTURAL RESOURCES :

ANIMAL/PLANT PESTS :

FENCING :

INTERPRETATION :

RECREATION FACILITIES/VISITOR USE :

RECREATION OPPORTUNITY SPECTRUM CLASS(ES) :

ACCESS :

LEASES, LICENCES, EASEMENTS AND CONCESSIONS :

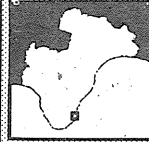
KEY MANAGEMENT NEEDS :

IS CURRENT MANAGEMENT ADEQUATE ( YES/NO/NOT KNOWN) IN TERMS OF :

- (A) PROTECTION
- (B) RECREATION/INTERPRETATION

DATE FORM COMPLETED/AMENDED : 17/02/95

WANGANUI CONSERVANCY  
LAND INVENTORY FORM



NAME : Manaia Local Purpose Reserve (Carnistery)  
CONSERVATION UNIT NO : 70702  
LEGAL DESCRIPTION : Pt Section 23 Block VII Waimate SD

AREA (HA) : 7.533

ECOLOGICAL DISTRICT : Egmont  
MAP REF (NZMS260) : P21 077823  
MANAGEMENT PLAN (Y/N) : No  
ADMIN BODY : South Taranaki D.C  
LOCAL AUTHORITY : South Taranaki D.C  
IWI/HAPU : Ruahinerangi  
FIELD CENTRE : Stratford

DATE APPROVED :  
EXPIRES :

GENERAL DESCRIPTION :

VEGETATION TYPE :

NOTABLE FLORA/FAUNA :

HISTORICAL/CULTURAL RESOURCES :

ANIMAL/PLANT PESTS :

FENCING :

INTERPRETATION :

RECREATION FACILITIES/VISITOR USE :

RECREATION OPPORTUNITY SPECTRUM CLASS(ES) :

ACCESS :

LEASES, LICENCES, EASEMENTS AND CONCESSIONS :

KEY MANAGEMENT NEEDS :

IS CURRENT MANAGEMENT ADEQUATE ( YES/NO/NOT KNOWN) IN TERMS OF :

- (A) PROTECTION
- (B) RECREATION/INTERPRETATION

DATE FORM COMPLETED/AMENDED : 17/02/95

WANGANUI CONSERVANCY LAND INVENTORY FORM	
NAME : Ngapapa Local Purpose Reserve	AREA (HA) : 0.1012
CONSERVATION UNIT NO : 70703	
LEGAL DESCRIPTION : Sec 101 Town of Urenui, Blk VII Waitara SD	
ECOLOGICAL DISTRICT : Egmont	
MAP REF (NZMS260) : Q19 305445	
MANAGEMENT PLAN (Y/N) : No	DATE APPROVED :
ADMIN BODY : DOC	LOCAL AUTHORITY : New Plymouth D.C
IWI/HAPU : Ngati Mutunga	
FIELD CENTRE : New Plymouth	
<b>GENERAL DESCRIPTION</b> : Vacant residential section. Public reserve for a roadmans cottage vested in Crown and administered by DOC. Flat section, small old shed and car wreck on section. NPFC file ref 8/211.	
<b>VEGETATION TYPE</b> : Rough pasture.	
<b>NOTABLE FLORA/FAUNA</b> : Not known.	
<b>HISTORICAL/CULTURAL RESOURCES</b> : Not known.	
<b>ANIMAL/PLANT PESTS</b> : Not known.	
<b>FENCING</b> : Sheep proof fencing, needs repair.	
<b>INTERPRETATION</b> : None.	
<b>RECREATION FACILITIES/VISITOR USE</b> : None.	
<b>RECREATION OPPORTUNITY SPECTRUM CLASS(ES)</b> : Urban.	
<b>ACCESS</b> : 22 Ngapapa Street Urenui. Road frontage.	
<b>LEASES, LICENCES, EASEMENTS AND CONCESSIONS</b> : None. Informally grazed free of charge with DOC consent in return for free maintenance purposes ie. fencing and weeds.	
<b>KEY MANAGEMENT NEEDS</b> : Review protected status.	
<b>IS CURRENT MANAGEMENT ADEQUATE ( YES/NO/NOT KNOWN) IN TERMS OF :</b>	
(A) PROTECTION	: N/A
(B) RECREATION/INTERPRETATION	: N/A
<b>DATE FORM COMPLETED/AMENDED</b> : 5/06/96	

WANGANUI CONSERVANCY LAND INVENTORY FORM	
NAME : Gorge Road Recreation Reserve	AREA (HA) : 0.2022
CONSERVATION UNIT NO : 70704	
LEGAL DESCRIPTION : Secs 58,59 Town of Aputi, Blk XI Aputi SD	
ECOLOGICAL DISTRICT : Rangitikei	
MAP REF (NZMS260) : T22 555330	
MANAGEMENT PLAN (Y/N) : No	DATE APPROVED :
ADMIN BODY : DOC	LOCAL AUTHORITY : Manawatu D.C
IWI/HAPU : Ngati Hauiti	
FIELD CENTRE : Palmerston North	
<b>GENERAL DESCRIPTION</b> : Small area of pasture, scattered trees and scrub behind Aputi School grounds.	
<b>VEGETATION TYPE</b> : Pasture grasses, broom, holly and sycamore.	
<b>NOTABLE FLORA/FAUNA</b> : Not known.	
<b>HISTORICAL/CULTURAL RESOURCES</b> : Not known.	
<b>ANIMAL/PLANT PESTS</b> : Broom.	
<b>FENCING</b> : Fenced (unclear if located on boundaries).	
<b>INTERPRETATION</b> : None.	
<b>RECREATION FACILITIES/VISITOR USE</b> : None / Very little use.	
<b>RECREATION OPPORTUNITY SPECTRUM CLASS(ES)</b> : Rural.	
<b>ACCESS</b> : Foot access through school grounds.	
<b>LEASES, LICENCES, EASEMENTS AND CONCESSIONS</b> : None.	
<b>KEY MANAGEMENT NEEDS</b> : Define boundaries.	
<b>IS CURRENT MANAGEMENT ADEQUATE ( YES/NO/NOT KNOWN) IN TERMS OF :</b>	
(A) PROTECTION	: Yes
(B) RECREATION/INTERPRETATION	: Yes
<b>DATE FORM COMPLETED/AMENDED</b> : 24/04/97	



WANGANUI CONSERVANCY LAND INVENTORY FORM	
NAME : Ngamatapouri Local Purpose Reserve	AREA (HA) : 0.1012
CONSERVATION UNIT NO : 70705	
LEGAL DESCRIPTION : Sec 31, Bk VI Kapara SD	
ECOLOGICAL DISTRICT : Mataimataonga	DATE APPROVED :
MAP REF (NZMS260) : R21 667797	LOCAL AUTHORITY : South Taranaki D.C.
MANAGEMENT PLAN (Y/N) : No	EXPIRES :
ADMIN BODY : DOC	
IWI/HAPU : Nga Rauiri	
FIELD CENTRE : Whanganui	
GENERAL DESCRIPTION : Flat to gentle sloping section dropping down to the Waitotara River on the eastern boundary. An old library building and two sheds (in poor condition) are located on the site.	
VEGETATION TYPE : Grasses, pasture weeds, willows, pampas and an apple tree.	
NOTABLE FLORA/FAUNA : None.	
HISTORICAL/CULTURAL RESOURCES : None.	
ANIMAL/PLANT PESTS : Pampas.	
FENCING : There is a fence along the eastern boundary before the bank drops down to the river.	
INTERPRETATION : None.	
RECREATION FACILITIES/VISITOR USE : None.	
RECREATION OPPORTUNITY SPECTRUM CLASS(ES) : Rural.	
ACCESS : Adjacent to the Waitotara Valley Road.	
LEASES, LICENCES, EASEMENTS AND CONCESSIONS : Lease under consideration. The buildings have been sold.	
KEY MANAGEMENT NEEDS : Investigate possible lease. Review status.	
IS CURRENT MANAGEMENT ADEQUATE ( YES/NO/NOT KNOWN) IN TERMS OF :	
(A) PROTECTION	- Yes
(B) RECREATION/INTERPRETATION	- Yes
DATE FORM COMPLETED/AMENDED : 26/06/96	

WANGANUI CONSERVANCY LAND INVENTORY FORM	
NAME : Mokau River No 2 Marginal Strip	AREA (HA) : 3.4
CONSERVATION UNIT NO : 70707	
LEGAL DESCRIPTION : Pt Sec 1 SO 13220, Blks II,IV, Tainui SD	
ECOLOGICAL DISTRICT : North Taranaki	DATE APPROVED :
MAP REF (NZMS260) : R18 535760	LOCAL AUTHORITY : Waitomo D.C.
MANAGEMENT PLAN (Y/N) : No	EXPIRES :
ADMIN BODY : DOC	
IWI/HAPU : Ngati Maniapoto	
FIELD CENTRE : New Plymouth	
GENERAL DESCRIPTION : Narrow 20metre wide marginal strip on the left (southern) bank tidal flat bordered by farmland (grazing cattle and sheep). Adjoining strip identified for proposed gifting by Landcorp. NPFC file ref: 2/31.	
VEGETATION TYPE : Estuarine rushland. Leptocarpus similis - Juncus maritimus rushland on tidal flats. Gahnia seifolia on upper drier edge.	
NOTABLE FLORA/FAUNA : Whitebait spawning habitat. Possibly fernbird. Various wading birds visit.	
HISTORICAL/CULTURAL RESOURCES : None known. Mokau River generally has many sites of cultural significance nearby.	
ANIMAL/PLANT PESTS : Pampas, gorse.	
FENCING : Partly fenced. Needs repairs. Problems with tides and floods.	
INTERPRETATION : None.	
RECREATION FACILITIES/VISITOR USE : Recreational whitebaiters and fisher people. Jetties erected.	
RECREATION OPPORTUNITY SPECTRUM CLASS(ES) : Back country walk-in.	
ACCESS : Limited. By boat or permission from adjacent landowners.	
LEASES, LICENCES, EASEMENTS AND CONCESSIONS : None.	
KEY MANAGEMENT NEEDS : Completion and maintenance of fence. Control of whitebait jetties. Occasional weed control.	
IS CURRENT MANAGEMENT ADEQUATE ( YES/NO/NOT KNOWN) IN TERMS OF :	
(A) PROTECTION	- Yes
(B) RECREATION/INTERPRETATION	- Yes
DATE FORM COMPLETED/AMENDED : 6/06/96	

WANGANUI CONSERVANCY LAND INVENTORY FORM	
NAME : Mokau River No 3 Marginal Strip	
CONSERVATION UNIT NO : 70706	AREA (HA) : 2.1
LEGAL DESCRIPTION : Pt Sec 1 SO 13227, Blks I-I, Tairua SD	
ECOLOGICAL DISTRICT : North Taranaki	EXPIRES :
MAP REF (NZMS260) : R18 500760	DATE APPROVED :
MANAGEMENT PLAN (Y/N) : No	LOCAL AUTHORITY : Waitomo D.C
ADMIN BODY : DOC	
IWI/HAPU : Ngati Maniapoto	
FIELD CENTRE : New Plymouth	
GENERAL DESCRIPTION : Narrow 20metre wide marginal strip on the left (southern) bank. Tidal flat bordered by farmland (grazing cattle and sheep). Adjoining strip identified for proposed gifting by Landcorp. NPFC file ref: 2/31.	
VEGETATION TYPE : Estuarine rushland. Leptocarpus similis - Juncus maritimus rushland on tidal flats. Gahnia setifolia on upper drier edge.	
NOTABLE FLORA/FAUNA : Whitebait spawning habitat. Possibly fernbird. Various wading birds.	
HISTORICAL/CULTURAL RESOURCES : None known. Mokau River generally has many sites of cultural significance nearby.	
ANIMAL/PLANT PESTS : Pampas, gorse.	
FENCING : Fenced. Needs repairs. Problems with tides and floods.	
INTERPRETATION : None.	
RECREATION FACILITIES/VISITOR USE : Recreational whitebaiters and fisher people. Jetties erected.	
RECREATION OPPORTUNITY SPECTRUM CLASS(ES) : Back country walk-in.	
ACCESS : Limited. By boat or permission from adjacent landowners.	
LEASES, LICENCES, EASEMENTS AND CONCESSIONS : None.	
KEY MANAGEMENT NEEDS : Maintenance of fence. Control of whitebait jetties. Occasional weed control.	
IS CURRENT MANAGEMENT ADEQUATE ( YES/NO/NOT KNOWN) IN TERMS OF :	
(A) PROTECTION	Yes
(B) RECREATION/INTERPRETATION	Yes
DATE FORM COMPLETED/AWENDED : 6/06/96	

WANGANUI CONSERVANCY LAND INVENTORY FORM	
NAME : Mohakatino Coastal Marginal Strip	
CONSERVATION UNIT NO : 70709	AREA (HA) : 3
LEGAL DESCRIPTION : Pt Sec 1 SO 13221, Blks I-Tairua SD	
ECOLOGICAL DISTRICT : North Taranaki	EXPIRES :
MAP REF (NZMS260) : R18 535760	DATE APPROVED :
MANAGEMENT PLAN (Y/N) : No	LOCAL AUTHORITY : New Plymouth D.C
ADMIN BODY : DOC	
IWI/HAPU : Ngati Maniapoto	
FIELD CENTRE : New Plymouth	
GENERAL DESCRIPTION : Steep coastal cliff face 3-30metres high. Highly erodable. Marine terraces on top. Pasture grazed on top - sheep, cattle and goats. 20 metre wide marginal strip unsurveyed and moves with erosion. NPFC file ref: 2/31.	
VEGETATION TYPE : Includes coastal herbfield and tussock shrubland. High species diversity on cliffs and cliff tops, coastal shrubland.	
NOTABLE FLORA/FAUNA : Possibly petrel burrows, Hebe speciosa, otherwise non-recorded.	
HISTORICAL/CULTURAL RESOURCES : Not known.	
ANIMAL/PLANT PESTS : Boxthorn, gorse, possibly pampas.	
FENCING : Fence along cliff top.	
INTERPRETATION : None.	
RECREATION FACILITIES/VISITOR USE : Vehicle access to strip for beach/reef visitors, previous campsite adjacent - now closed, day visitors only, fisher people / High use.	
RECREATION OPPORTUNITY SPECTRUM CLASS(ES) : Rural walk-in.	
ACCESS : Permission required from landowner - currently Landcorp, although to be sold shortly.	
LEASES, LICENCES, EASEMENTS AND CONCESSIONS : None.	
KEY MANAGEMENT NEEDS : Fencing repairs.	
IS CURRENT MANAGEMENT ADEQUATE ( YES/NO/NOT KNOWN) IN TERMS OF :	
(A) PROTECTION	Yes
(B) RECREATION/INTERPRETATION	Yes
DATE FORM COMPLETED/AWENDED : 7/06/96	



**WANGANUI CONSERVANCY  
LAND INVENTORY FORM**

NAME : Frantley Road Scenic Reserve  
 CONSERVATION UNIT NO : 70710 AREA (HA) : 13.593  
 LEGAL DESCRIPTION : Lots 3 & 7 DP 16276, Blks VIII & IX Paritutu SD

ECOLOGICAL DISTRICT : Egmont  
 MAP REF (NZMS260) : P19 015330  
 MANAGEMENT PLAN (Y/N) : No  
 ADMIN BODY : DOC  
 IWIHAPU : Ngati Te Whiri  
 FIELD CENTRE : New Plymouth

DATE APPROVED :  
 LOCAL AUTHORITY : New Plymouth D C  
 EXPIRES :

GENERAL DESCRIPTION : Gifted to Crown 1995. Pines lease reverts to Crown on felling. Steep sided gully, pond at lower end. NPFC file ref. 13/1/13.

VEGETATION TYPE : Area of pines leased to Mrs Thomson. Pukatea forest grading into tawa forest on better drained soils. Karaka, kohekohe, kahikatea, nikau, puriri.

NOTABLE FLORA/FAUNA : King fern.

HISTORICAL/CULTURAL RESOURCES : Not known.

ANIMAL/PLANT PESTS : Possums.

FENCING : None required.

INTERPRETATION : Conditions of transfer state not to be signposted or advertised ie. non-permitted.

RECREATION FACILITIES/VISITOR USE : None.

RECREATION OPPORTUNITY SPECTRUM CLASS(ES) : Rural.

ACCESS : Public access subject to prior approval of leasee. No legal access to Reserve.

LEASES, LICENCES, EASEMENTS AND CONCESSIONS : None.

KEY MANAGEMENT NEEDS : Pest control.

IS CURRENT MANAGEMENT ADEQUATE ( YES/NOT KNOWN) IN TERMS OF :

(A) PROTECTION - Yes  
 (B) RECREATION/INTERPRETATION - Yes

DATE FORM COMPLETED/AMENDED : 5/06/96



**WANGANUI CONSERVANCY  
LAND INVENTORY FORM**

NAME : Frantley Road Recreation Reserve  
 CONSERVATION UNIT NO : 70711 AREA (HA) : 5.983  
 LEGAL DESCRIPTION : Lots 1 and 6 DP 16276, Blks VIII, IX Paritutu SD

ECOLOGICAL DISTRICT : Egmont  
 MAP REF (NZMS260) : P19 015330  
 MANAGEMENT PLAN (Y/N) : No  
 ADMIN BODY : DOC  
 IWIHAPU : Ngati Te Whiri  
 FIELD CENTRE : New Plymouth

DATE APPROVED :  
 LOCAL AUTHORITY : New Plymouth D C  
 EXPIRES :

GENERAL DESCRIPTION : Conditional lease and offer back. Property gifted to Crown - all arrangements conditional on gifting. Land in pasture with portion licensed for horticulture (roses). NPFC file ref. 13/1/13.

VEGETATION TYPE : Pasture.

NOTABLE FLORA/FAUNA : Not known.

HISTORICAL/CULTURAL RESOURCES : Not known.

ANIMAL/PLANT PESTS : Possums.

FENCING : None required. Leasee responsible for maintaining fencing.

INTERPRETATION : None permitted.

RECREATION FACILITIES/VISITOR USE : None.

RECREATION OPPORTUNITY SPECTRUM CLASS(ES) : Rural.

ACCESS : Public access subject to prior approval of leasee.

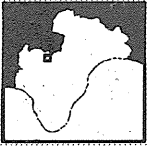
LEASES, LICENCES, EASEMENTS AND CONCESSIONS : Subject to 50 year lease which gives exclusive possession for farming (with right of renewal). Easement for access to rear property. Gas pipeline traverses property.

KEY MANAGEMENT NEEDS : None required.

IS CURRENT MANAGEMENT ADEQUATE ( YES/NOT KNOWN) IN TERMS OF :

(A) PROTECTION - Yes  
 (B) RECREATION/INTERPRETATION - Yes

DATE FORM COMPLETED/AMENDED : 5/06/96



**WANGANUI CONSERVANCY  
LAND INVENTORY FORM**

**NAME :** Parawahipi Scenic Reserve  
**CONSERVATION UNIT NO :** 70712  
**AREA (HA) :** 579.6  
**LEGAL DESCRIPTION :** Sec 4 SO 36146, Blk II Manganui SD, Sec 1 SO 36147, Blk I Manganui SD and Lot 1 DP 67551 Blk II Manganui SD  
**ECOLOGICAL DISTRICT :** Taumarunui  
**MAP REF (NZMS260) :** S19 020200  
**MANAGEMENT PLAN (Y/N) :** No  
**DATE APPROVED :**  
**ADMIN BODY :** DOC  
**LOCAL AUTHORITY :** Ruapehu D.C  
**WI/HA/PU :** Patukotoko, Te Ani Hauunui a Papanangi  
**FIELD CENTRE :** Pipiriki/Taumarunui

**EXPIRES :**

**GENERAL DESCRIPTION :**

**VEGETATION TYPE :**

**NOTABLE FLORA/FAUNA :**

**HISTORICAL/CULTURAL RESOURCES :**

**ANIMAL/PLANT PESTS :**

**FENCING :**

**INTERPRETATION :**

**RECREATION FACILITIES/VISITOR USE :**

**RECREATION OPPORTUNITY SPECTRUM CLASS(ES) :** Back Country Drive-In, Back Country Walk-In.

**ACCESS :**

**LEASES, LICENCES, EASEMENTS AND CONCESSIONS :**

**KEY MANAGEMENT NEEDS :**

**IS CURRENT MANAGEMENT ADEQUATE ( YES/NO/NOT KNOWN) IN TERMS OF :**

- (A) PROTECTION
- (B) RECREATION/INTERPRETATION

**DATE FORM COMPLETED/AMENDED :**



**WANGANUI CONSERVANCY  
LAND INVENTORY FORM**

**NAME :** Paranui Ravine Marginal Strip  
**CONSERVATION UNIT NO :** 70713  
**AREA (HA) :** 3.4  
**LEGAL DESCRIPTION :** Crown Land SO 22142, adj Secs 38,41, Blk XV Apiti SD  
**ECOLOGICAL DISTRICT :** Manawatu Plains  
**MAP REF (NZMS260) :** T23 530267  
**MANAGEMENT PLAN (Y/N) :** No  
**DATE APPROVED :**  
**ADMIN BODY :** DOC  
**LOCAL AUTHORITY :** Manawatu D.C  
**WI/HA/PU :** Ngati Hauiti  
**FIELD CENTRE :** Palmerston North

**EXPIRES :**

**GENERAL DESCRIPTION :**

**VEGETATION TYPE :**

**NOTABLE FLORA/FAUNA :**

**HISTORICAL/CULTURAL RESOURCES :**

**ANIMAL/PLANT PESTS :**

**FENCING :**

**INTERPRETATION :**

**RECREATION FACILITIES/VISITOR USE :**

**RECREATION OPPORTUNITY SPECTRUM CLASS(ES) :**

**ACCESS :**

**LEASES, LICENCES, EASEMENTS AND CONCESSIONS :**

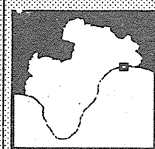
**KEY MANAGEMENT NEEDS :**

**IS CURRENT MANAGEMENT ADEQUATE ( YES/NO/NOT KNOWN) IN TERMS OF :**

- (A) PROTECTION
- (B) RECREATION/INTERPRETATION

**DATE FORM COMPLETED/AMENDED :** 20/08/96





**WANGANUI CONSERVANCY  
LAND INVENTORY FORM**

NAME : Tangimoana Marginal Strip  
 CONSERVATION UNIT NO : 70715 AREA (HA) : 1.0825  
 LEGAL DESCRIPTION : Crown land adjoining Secs 643,734 Blk II Sandy SD  
 ECOLOGICAL DISTRICT : Foxton  
 MAP REF (NZMS260) : S24 000983  
 MANAGEMENT PLAN (Y/N) : No DATE APPROVED :  
 ADMIN BODY : DOC LOCAL AUTHORITY : Manawatu D C  
 IWI/HAPU : Ngati Apa (Ngati Kauae), Ngati Raukawa  
 FIELD CENTRE : Palmerston North

EXPIRES :

GENERAL DESCRIPTION :

VEGETATION TYPE :

NOTABLE FLORA/FAUNA :

HISTORICAL/CULTURAL RESOURCES :

ANIMAL/PLANT PESTS :

FENCING :

INTERPRETATION :

RECREATION FACILITIES/VISITOR USE :

RECREATION OPPORTUNITY SPECTRUM CLASS(ES) :

ACCESS :

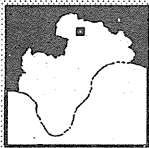
LEASES, LICENCES, EASEMENTS AND CONCESSIONS :

KEY MANAGEMENT NEEDS :

IS CURRENT MANAGEMENT ADEQUATE ( YES/NO/NOT KNOWN) IN TERMS OF :

- (A) PROTECTION
- (B) RECREATION/INTERPRETATION

DATE FORM COMPLETED/AMENDED :



**WANGANUI CONSERVANCY  
LAND INVENTORY FORM**

NAME : Taihape Recreation Reserve  
 CONSERVATION UNIT NO : 70714 AREA (HA) : 53.9347  
 LEGAL DESCRIPTION : Pt Suburban Secs 38,40,41,42,45,81 and 96, Secs 1 & 2 Blk X; Lots 1 & 2 being Sec 82  
 Taihape Village Settlement, Suburban Secs 35,39,43,44,97,98,99,109,110,111, Lot 32 DP 25143, Town of  
 Taihape, Blk XIV Ohinevatuva SD  
 ECOLOGICAL DISTRICT : Rangitikei  
 MAP REF (NZMS260) : T21 500865  
 MANAGEMENT PLAN (Y/N) : No DATE APPROVED :  
 ADMIN BODY : Rangitikei D C LOCAL AUTHORITY : Rangitikei D C  
 IWI/HAPU : Ngati Whiti, Ngati Tama  
 FIELD CENTRE : Mangaweka

EXPIRES :

GENERAL DESCRIPTION : Various sections of land from flat to steep. River terraces and gorges along Hautapu  
 River. Also hilly forested area north of Taihape.

VEGETATION TYPE : Mixed podocarp forest, some grassed areas.

NOTABLE FLORA/FAUNA : Not known.

HISTORICAL/CULTURAL RESOURCES : Old power station tunnels and parts of working.

ANIMAL/PLANT PESTS : Old man's beard.

FENCING : Fenced in places.

INTERPRETATION : Some carried out by Rangitikei District Council.

RECREATION FACILITIES/VISITOR USE : Swimming pool, rugby fields, showgrounds, netball, tennis, squash,  
 bowls and croquet / High use.

RECREATION OPPORTUNITY SPECTRUM CLASS(ES) : Urban.

ACCESS : Various from town streets.

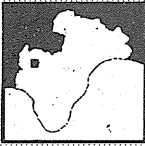
LEASES, LICENCES, EASEMENTS AND CONCESSIONS : Grazing leases/concessions. Taihape Kindergarten  
 lease. Various sports club agreements. Details unknown.

KEY MANAGEMENT NEEDS : Continuing weed control work. Diminishing grazing.

IS CURRENT MANAGEMENT ADEQUATE ( YES/NO/NOT KNOWN) IN TERMS OF :

- (A) PROTECTION - No
- (B) RECREATION/INTERPRETATION - Yes

DATE FORM COMPLETED/AMENDED : 24/06/96



**WANGANUI CONSERVANCY  
LAND INVENTORY FORM**

NAME : Koro Fairs Conservation Area  
 CONSERVATION UNIT NO : 70716  
 LEGAL DESCRIPTION : Pt Lot 2 DP 14430, Blk IV Heao SD

AREA (HA) : 41.84

ECOLOGICAL DISTRICT : Taumarunui  
 MAP REF (NZMS260) : 519 940-63  
 MANAGEMENT PLAN (Y/N) : No  
 ADMIN BODY : DOC  
 IWI/HAPU : Hinengatau, Te Ahi Haurangi a Papanarangi  
 FIELD CENTRE : Taumarunui

EXPIRES :

DATE APPROVED :  
 LOCAL AUTHORITY : Ruapehu D C

**GENERAL DESCRIPTION :**

VEGETATION TYPE : Rewarewa dominated forest, kanuka forest, kahikatea, tawa dominant broadleaved forest, manuka shrubland.

NOTABLE FLORA/FAUNA : Likely habitat for long-tailed bat, NI brown kiwi, NZ falcon, NI kaka.

HISTORICAL/CULTURAL RESOURCES : Not known.

ANIMAL/PLANT PESTS : Possum, goat.

FENCING : Fully fenced.

INTERPRETATION : None.

RECREATION FACILITIES/VISITOR USE : Not known.

RECREATION OPPORTUNITY SPECTRUM CLASS(ES) :

ACCESS : Adjoins Whanganui National Park and a legal road along Whanganui River.

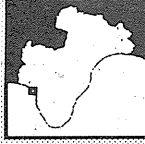
LEASES, LICENCES, EASEMENTS AND CONCESSIONS : None.

KEY MANAGEMENT NEEDS : Addition to National Park.

IS CURRENT MANAGEMENT ADEQUATE ( YES/NO/NOT KNOWN) IN TERMS OF :

(A) PROTECTION - Yes  
 (B) RECREATION/INTERPRETATION - Yes

DATE FORM COMPLETED/AMENDED : 12/09/96



**WANGANUI CONSERVANCY  
LAND INVENTORY FORM**

NAME : Mt Davidson Scenic Reserve  
 CONSERVATION UNIT NO : 70717  
 LEGAL DESCRIPTION : Pt Sec 2, Blk VII Mimi SD, (SO 13510)

AREA (HA) : 46.7495

ECOLOGICAL DISTRICT : North Taranaki  
 MAP REF (NZMS260) : Q18 440555  
 MANAGEMENT PLAN (Y/N) : No  
 ADMIN BODY : DOC  
 IWI/HAPU : Ngati Tama  
 FIELD CENTRE : New Plymouth

EXPIRES :

DATE APPROVED :  
 LOCAL AUTHORITY : New Plymouth D C

GENERAL DESCRIPTION : Purchased by F.H.F. in 1995. Head of small gully, steep and papa faces. Adjoins Whitecliffs C.A. NPFC file ref: 979.

VEGETATION TYPE : Coastal hardwood, rimu emergent over tawa dominant canopy. Occasional mangeroo, puriri, rewarewa, hinau, kohokohe and karaka. Small area of pasture grazed under licence.

NOTABLE FLORA/FAUNA : Kiwi.

HISTORICAL/CULTURAL RESOURCES : Not known.

ANIMAL/PLANT PESTS : Possums, goats.

FENCING : New boundary fence installed in 1996 as part of purchase agreement.

INTERPRETATION : None.

RECREATION FACILITIES/VISITOR USE : None.

RECREATION OPPORTUNITY SPECTRUM CLASS(ES) : Rural.

ACCESS : Gilbert legal road, off SH 3.

LEASES, LICENCES, EASEMENTS AND CONCESSIONS : Grazing licence for small area on eastern side to adjacent landowner.

KEY MANAGEMENT NEEDS : Pest control.

IS CURRENT MANAGEMENT ADEQUATE ( YES/NO/NOT KNOWN) IN TERMS OF :

(A) PROTECTION - Yes  
 (B) RECREATION/INTERPRETATION - Yes

DATE FORM COMPLETED/AMENDED : 5/06/96



**WANGANUI CONSERVANCY  
LAND INVENTORY FORM**

NAME : Mount Huia Scenic Reserve  
 CONSERVATION UNIT NO : 70718  
 LEGAL DESCRIPTION : Pt Sec 39 Blk XI Hautapu SD (SO. 37487)  
 AREA (HA) : 4.8432

ECOLOGICAL DISTRICT : Rangitikei  
 MAP REF (NZMS260) : T22 555-490  
 MANAGEMENT PLAN (Y/N) : No  
 ADMIN BODY : DOC  
 IWI/HAPU : Ngati Hauiti  
 FIELD CENTRE : Mangawaka

DATE APPROVED :  
 LOCAL AUTHORITY : Manawatu D.C  
 EXPIRES :

GENERAL DESCRIPTION : Isolated patch of forest on west facing slope, surrounded by farmland.

VEGETATION TYPE : Podocarp forest, kahikatea dominant, regenerating.

NOTABLE FLORA/FAUNA : Not known.

HISTORICAL/CULTURAL RESOURCES : Not known.

ANIMAL/PLANT PESTS : Possums, Barberry.

FENCING : Totally fenced.

INTERPRETATION : None.

RECREATION FACILITIES/VISITOR USE : Scenic Reserve sign / Low use.

RECREATION OPPORTUNITY SPECTRUM CLASS(ES) : Rural.

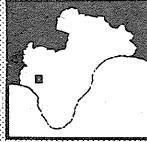
ACCESS : Legal access from Ruahine Road.

LEASES, LICENCES, EASEMENTS AND CONCESSIONS : None.

KEY MANAGEMENT NEEDS : Continued possum control and some weed control.

IS CURRENT MANAGEMENT ADEQUATE ( YES/NO/NOT KNOWN) IN TERMS OF :  
 (A) PROTECTION - Yes  
 (B) RECREATION/INTERPRETATION - Yes

DATE FORM COMPLETED/AMENDED : 17/05/96



**WANGANUI CONSERVANCY  
LAND INVENTORY FORM**

NAME : Mangapapa Roadmans Cottages Local Purpose Reserve  
 CONSERVATION UNIT NO : 70719  
 LEGAL DESCRIPTION : Lot 1 of Subd 1 of Sec 11, Blk II Pouatu SD  
 AREA (HA) : 1.2335

ECOLOGICAL DISTRICT : North Taranaki  
 MAP REF (NZMS260) : R19 644-469  
 MANAGEMENT PLAN (Y/N) : No  
 ADMIN BODY : DOC  
 IWI/HAPU : Ngati Tama  
 FIELD CENTRE : New Plymouth

DATE APPROVED :  
 LOCAL AUTHORITY : Stratford D.C  
 EXPIRES :

GENERAL DESCRIPTION : Set aside for roadmans cottage. Vesting revoked in 1995, now administered by DOC. Adjoins Moki Forest and legal roads. Undulating near square shaped section, two bulldozed tracks. NPFC file ref: 8/214.

VEGETATION TYPE : Cutover secondary podocarp/hardwood forest, tree ferns in dips. Approx 2/3rds section is rough pasture.

NOTABLE FLORA/FAUNA : Not known.

HISTORICAL/CULTURAL RESOURCES : Not known.

ANIMAL/PLANT PESTS : Possums, goats.

FENCING : None. Not required.

INTERPRETATION : None.

RECREATION FACILITIES/VISITOR USE : None.

RECREATION OPPORTUNITY SPECTRUM CLASS(ES) : Rural.

ACCESS : Junction of Mangapapa and Mt Dampier Roads.

LEASES, LICENCES, EASEMENTS AND CONCESSIONS : None. Local farmer instructed to remove stock and caravan from Reserve May 1996. Occasional informal grazing. Previously used as stock holding area.

KEY MANAGEMENT NEEDS : Occasional weed control and ensure no grazing so regeneration can continue. Investigate possible addition to Moki Conservation Area - improve protective status.

IS CURRENT MANAGEMENT ADEQUATE ( YES/NO/NOT KNOWN) IN TERMS OF :  
 (A) PROTECTION - No  
 (B) RECREATION/INTERPRETATION - Yes

DATE FORM COMPLETED/AMENDED : 5/06/96



**WANGANUI CONSERVANCY  
LAND INVENTORY FORM**

**NAME :** Utiku Recreation Reserve  
**CONSERVATION UNIT NO :** 70720  
**LEGAL DESCRIPTION :** Secs 4,5 Blk I Town of Potaitia, Blk III Hautapu SD

**AREA (HA) :** 2.0513

**ECOLOGICAL DISTRICT :** Rangitikei  
**MAP REF (NZMS260) :** T21 536000  
**MANAGEMENT PLAN (Y/N) :** No  
**ADMIN BODY :** DOC  
**IWI/HAPU :** Ngati Hauiti  
**FIELD CENTRE :** Mangaweka

**DATE APPROVED :**  
**LOCAL AUTHORITY :** Rangitikei D.C

**EXPIRES :**

**GENERAL DESCRIPTION :** Grass paddock adjacent to closed Utiku School.

**VEGETATION TYPE :** Grass, rushes.

**NOTABLE FLORA/FAUNA :** Not known.

**HISTORICAL/CULTURAL RESOURCES :** Not known.

**ANIMAL/PLANT PESTS :** Not known.

**FENCING :** Partially fenced.

**INTERPRETATION :** None.

**RECREATION FACILITIES/VISITOR USE :** Once used as rugby field / Low use.

**RECREATION OPPORTUNITY SPECTRUM CLASS(ES) :** Rural.

**ACCESS :** From Rupe Road.

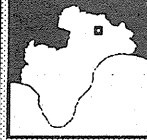
**LEASES, LICENCES, EASEMENTS AND CONCESSIONS :** Not known.

**KEY MANAGEMENT NEEDS :** Review protected status.

**IS CURRENT MANAGEMENT ADEQUATE ( YES/NO/NOT KNOWN) IN TERMS OF :**

(A) PROTECTION - Yes  
(B) RECREATION/INTERPRETATION - Yes

**DATE FORM COMPLETED/AMENDED :** 27/05/96



**WANGANUI CONSERVANCY  
LAND INVENTORY FORM**

**NAME :** Lower Pakihikura Quarry Local Purpose Reserve  
**CONSERVATION UNIT NO :** 70721  
**LEGAL DESCRIPTION :** Sec 65 Blk VIII Ohgo SD

**AREA (HA) :** 1.8211

**ECOLOGICAL DISTRICT :** Rangitikei  
**MAP REF (NZMS260) :** T22 396368  
**MANAGEMENT PLAN (Y/N) :** No  
**ADMIN BODY :** DOC  
**IWI/HAPU :** Ngati Hauiti  
**FIELD CENTRE :** Palmerston North

**DATE APPROVED :**  
**LOCAL AUTHORITY :** Manawatu D.C

**EXPIRES :**

**GENERAL DESCRIPTION :** Moderate to steep hill slope and gully adjacent to Lower Pakihikura Road.

**VEGETATION TYPE :** Rough pasture, scattered native trees and willows. Planted with pine trees (approx 5 years old).

**NOTABLE FLORA/FAUNA :** Not known.

**HISTORICAL/CULTURAL RESOURCES :** Not known.

**ANIMAL/PLANT PESTS :** Not known.

**FENCING :**

**INTERPRETATION :** None.

**RECREATION FACILITIES/VISITOR USE :** None.

**RECREATION OPPORTUNITY SPECTRUM CLASS(ES) :** Rural.

**ACCESS :** Lower Pakihikura Road.

**LEASES, LICENCES, EASEMENTS AND CONCESSIONS :** None.

**KEY MANAGEMENT NEEDS :** Define boundaries.

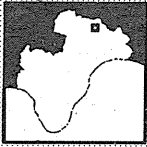
**IS CURRENT MANAGEMENT ADEQUATE ( YES/NO/NOT KNOWN) IN TERMS OF :**

(A) PROTECTION - Not known  
(B) RECREATION/INTERPRETATION - Yes

**DATE FORM COMPLETED/AMENDED :** 24/04/97



WANGANUI CONSERVANCY  
LAND INVENTORY FORM



NAME : Peep-O-Day Stock Local Purpose Reserve  
CONSERVATION UNIT NO : 70722  
LEGAL DESCRIPTION : Sec 89, Blk VI Apliti SD  
AREA (HA) : 0.4072

ECOLOGICAL DISTRICT : Rangitikei  
MAP REF (NZMS260) : T22 5103-40  
MANAGEMENT PLAN (Y/N) : No  
ADMIN BODY : DOC  
IWI/HAPU : Ngati Hauiti  
FIELD CENTRE : Palmerston North  
DATE APPROVED :  
LOCAL AUTHORITY : Manawatu D.C  
EXPIRES :

GENERAL DESCRIPTION :

VEGETATION TYPE :

NOTABLE FLORA/FAUNA :

HISTORICAL/CULTURAL RESOURCES :

ANIMAL/PLANT PESTS :

FENCING :

INTERPRETATION :

RECREATION FACILITIES/VISITOR USE :

RECREATION OPPORTUNITY SPECTRUM CLASS(ES) :

ACCESS :

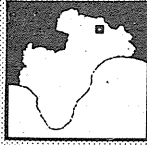
LEASES, LICENCES, EASEMENTS AND CONCESSIONS : 220KV power transmission line crossing.

KEY MANAGEMENT NEEDS :

IS CURRENT MANAGEMENT ADEQUATE ( YES/NO/NOT KNOWN) IN TERMS OF :  
(A) PROTECTION  
(B) RECREATION/INTERPRETATION

DATE FORM COMPLETED/AMENDED : 20/08/96

WANGANUI CONSERVANCY  
LAND INVENTORY FORM



NAME : Kivitea Gravel Local Purpose Reserve  
CONSERVATION UNIT NO : 70723  
LEGAL DESCRIPTION : Sec 29 Blk IX Apliti SD  
AREA (HA) : 0.9105

ECOLOGICAL DISTRICT : Rangitikei  
MAP REF (NZMS260) : T22 4823-18  
MANAGEMENT PLAN (Y/N) : No  
ADMIN BODY : DOC  
IWI/HAPU : Ngati Hauiti  
FIELD CENTRE : Palmerston North  
DATE APPROVED :  
LOCAL AUTHORITY : Manawatu D.C  
EXPIRES :

GENERAL DESCRIPTION :

VEGETATION TYPE :

NOTABLE FLORA/FAUNA :

HISTORICAL/CULTURAL RESOURCES :

ANIMAL/PLANT PESTS :

FENCING :

INTERPRETATION :

RECREATION FACILITIES/VISITOR USE :

RECREATION OPPORTUNITY SPECTRUM CLASS(ES) :

ACCESS :

LEASES, LICENCES, EASEMENTS AND CONCESSIONS :

KEY MANAGEMENT NEEDS :

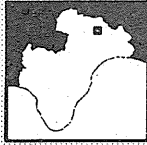
IS CURRENT MANAGEMENT ADEQUATE ( YES/NO/NOT KNOWN) IN TERMS OF :  
(A) PROTECTION  
(B) RECREATION/INTERPRETATION

DATE FORM COMPLETED/AMENDED : 20/08/96

<p align="center"><b>WANGANUI CONSERVANCY LAND INVENTORY FORM</b></p>	
<p>NAME : Mangapipi Gravel Local Purpose Reserve</p>	<p>AREA (HA) : 0.349</p>
<p>CONSERVATION UNIT NO : 70724</p>	<p>LEGAL DESCRIPTION : Section 30 Block XII Onga SD</p>
<p>ECOLOGICAL DISTRICT : Rangitikei MAP REF (NZMS260) : T22 400334</p>	<p>EXPIRES :</p>
<p>MANAGEMENT PLAN (Y/N) : No</p>	<p>DATE APPROVED :</p>
<p>ADMIN BODY : DOC</p>	<p>LOCAL AUTHORITY : Manawatu D C</p>
<p>WIHIHAPU : Ngati Hauti</p>	<p>FIELD CENTRE : Palmerston North</p>
<p><b>GENERAL DESCRIPTION :</b></p>	
<p><b>VEGETATION TYPE :</b></p>	
<p><b>NOTABLE FLORA/FAUNA :</b></p>	
<p><b>HISTORICAL/CULTURAL RESOURCES :</b></p>	
<p><b>ANIMAL/PLANT PESTS :</b></p>	
<p><b>FENCING :</b></p>	
<p><b>INTERPRETATION :</b></p>	
<p><b>RECREATION FACILITIES/VISITOR USE :</b></p>	
<p><b>RECREATION OPPORTUNITY SPECTRUM CLASS(ES) :</b></p>	
<p><b>ACCESS :</b></p>	
<p><b>LEASES, LICENCES, EASEMENTS AND CONCESSIONS :</b></p>	
<p><b>KEY MANAGEMENT NEEDS :</b></p>	
<p><b>IS CURRENT MANAGEMENT ADEQUATE ( YES/NO/NOT KNOWN) IN TERMS OF :</b></p> <p>(A) PROTECTION</p> <p>(B) RECREATION/INTERPRETATION</p>	
<p><b>DATE FORM COMPLETED/AMENDED : 20/09/96</b></p>	

<p align="center"><b>WANGANUI CONSERVANCY LAND INVENTORY FORM</b></p>	
<p>NAME : Kivitea Stream Gravel Local Purpose Reserve</p>	<p>AREA (HA) : 0.2023</p>
<p>CONSERVATION UNIT NO : 70725</p>	<p>LEGAL DESCRIPTION : Sec 8, Blk IX Aputi SD</p>
<p>ECOLOGICAL DISTRICT : Rangitikei MAP REF (NZMS260) : T22 458302</p>	<p>EXPIRES :</p>
<p>MANAGEMENT PLAN (Y/N) : No</p>	<p>DATE APPROVED :</p>
<p>ADMIN BODY : DOC</p>	<p>LOCAL AUTHORITY : Manawatu D C</p>
<p>WIHIHAPU : Ngati Hauti</p>	<p>FIELD CENTRE : Palmerston North</p>
<p><b>GENERAL DESCRIPTION :</b></p>	
<p><b>VEGETATION TYPE :</b></p>	
<p><b>NOTABLE FLORA/FAUNA :</b></p>	
<p><b>HISTORICAL/CULTURAL RESOURCES :</b></p>	
<p><b>ANIMAL/PLANT PESTS :</b></p>	
<p><b>FENCING :</b></p>	
<p><b>INTERPRETATION :</b></p>	
<p><b>RECREATION FACILITIES/VISITOR USE :</b></p>	
<p><b>RECREATION OPPORTUNITY SPECTRUM CLASS(ES) :</b></p>	
<p><b>ACCESS :</b></p>	
<p><b>LEASES, LICENCES, EASEMENTS AND CONCESSIONS :</b></p>	
<p><b>KEY MANAGEMENT NEEDS :</b></p>	
<p><b>IS CURRENT MANAGEMENT ADEQUATE ( YES/NO/NOT KNOWN) IN TERMS OF :</b></p> <p>(A) PROTECTION</p> <p>(B) RECREATION/INTERPRETATION</p>	
<p><b>DATE FORM COMPLETED/AMENDED : 20/08/96</b></p>	

WANGANUI CONSERVANCY  
LAND INVENTORY FORM



NAME : Kivitea Tapuae Road Gravel Local Purpose Reserve  
CONSERVATION UNIT NO : 70726  
LEGAL DESCRIPTION : Sec 24, Blk IX Aptiti SD  
AREA (HA) : 0.2023

ECOLOGICAL DISTRICT : Rangitikei  
MAP REF (NZMS260) : T22 448337  
MANAGEMENT PLAN (Y/N) : No  
ADMIN BODY : DOC  
LOCAL AUTHORITY : Manawatu D.C  
IWI/HAPU : Ngati Hauti  
FIELD CENTRE : Palmerston North

EXPIRES :

GENERAL DESCRIPTION : Small area of rough pasture and scrub on a hill slope near the junction of Kivitea Tapuae and upper Pakihikura Road.

VEGETATION TYPE : Rough pasture, manuka, scrub and fern.

NOTABLE FLORA/FAUNA : Not known.

HISTORICAL/CULTURAL RESOURCES : Not known.

ANIMAL/PLANT PESTS : Not known.

FENCING : None.

INTERPRETATION : None.

RECREATION FACILITIES/VISITOR USE : None / Very little use.

RECREATION OPPORTUNITY SPECTRUM CLASS(ES) : Rural.

ACCESS : Off upper Pakihikura Road.

LEASES, LICENCES, EASEMENTS AND CONCESSIONS : None.

KEY MANAGEMENT NEEDS : Define boundaries.

IS CURRENT MANAGEMENT ADEQUATE ( YES/NO/NOT KNOWN) IN TERMS OF :

(A) PROTECTION - Yes  
(B) RECREATION/INTERPRETATION - Yes

DATE FORM COMPLETED/AMENDED : 24/04/97

WANGANUI CONSERVANCY  
LAND INVENTORY FORM



NAME : Reid Road Marginal Strip  
CONSERVATION UNIT NO : 70727  
LEGAL DESCRIPTION : Adj Sec 54 Cngro SD (SO 24739)  
AREA (HA) : 0.086

ECOLOGICAL DISTRICT : Rangitikei  
MAP REF (NZMS260) : T23 409248  
MANAGEMENT PLAN (Y/N) : No  
ADMIN BODY : DOC  
LOCAL AUTHORITY : Manawatu D.C  
IWI/HAPU : Ngati Hauti  
FIELD CENTRE : Palmerston North

EXPIRES :

GENERAL DESCRIPTION : Scattered native and exotic trees, rank grass and weeds on stream flats and steep banks of upper Kivitea Stream.

VEGETATION TYPE : Pasture grasses, scattered trees and weeds.

NOTABLE FLORA/FAUNA : Not known.

HISTORICAL/CULTURAL RESOURCES : Not known.

ANIMAL/PLANT PESTS : Blackberry, barberry.

FENCING : None.

INTERPRETATION : None.

RECREATION FACILITIES/VISITOR USE : None / Very low use.

RECREATION OPPORTUNITY SPECTRUM CLASS(ES) : Rural.

ACCESS : From Jens Road.

LEASES, LICENCES, EASEMENTS AND CONCESSIONS : None.

KEY MANAGEMENT NEEDS : None.

IS CURRENT MANAGEMENT ADEQUATE ( YES/NO/NOT KNOWN) IN TERMS OF :

(A) PROTECTION - Yes  
(B) RECREATION/INTERPRETATION - Yes

DATE FORM COMPLETED/AMENDED : 24/04/97

**WANGANUI CONSERVANCY  
LAND INVENTORY FORM**

NAME: Makino Stream Marginal Strip  
 CONSERVATION UNIT NO: 70728  
 LEGAL DESCRIPTION: Sec 2 SO 34953, Blk XIV Oroua SD

AREA (HA): 0.089

ECOLOGICAL DISTRICT: Manawatu Plains  
 MAP REF (NZMS260): S23 276053  
 MANAGEMENT PLAN (Y/N): No  
 ADMIN BODY: DOC  
 IWIMAPU: Ngati Hauiti  
 FIELD CENTRE: Palmerston North

DATE APPROVED:  
 LOCAL AUTHORITY: Manawatu D C  
 EXPIRES:

GENERAL DESCRIPTION: True left bank of Makino Stream, north of South Street Feilding. Predominately exotic vegetation, grass and weeds on the Makino Stream bank.

VEGETATION TYPE: Exotic trees, shrubs, bamboo, grass and weeds.

NOTABLE FLORA/FAUNA: Not known.

HISTORICAL/CULTURAL RESOURCES: Not known.

ANIMAL/PLANT PESTS: Not known.

FENCING: None.

INTERPRETATION: None.

RECREATION FACILITIES/VISITOR USE: None / Very low use.

RECREATION OPPORTUNITY SPECTRUM CLASS(ES): Urban.

ACCESS: By foot along the stream from the bridge on South Street Feilding.

LEASES, LICENCES, EASEMENTS AND CONCESSIONS: None.

KEY MANAGEMENT NEEDS: Define boundaries.

IS CURRENT MANAGEMENT ADEQUATE ( YES/NO/NOT KNOWN) IN TERMS OF:  
 (A) PROTECTION - Yes  
 (B) RECREATION/INTERPRETATION - Yes

DATE FORM COMPLETED/AMENDED: 24/04/97

**WANGANUI CONSERVANCY  
LAND INVENTORY FORM**

NAME: Sentry Hill Conservation Area  
 CONSERVATION UNIT NO: 70729  
 LEGAL DESCRIPTION: Pt Section 107 Waitara West situated in Block III Paritutu SD

AREA (HA): 0.0304

ECOLOGICAL DISTRICT: Egmont  
 MAP REF (NZMS260): Q19 144399  
 MANAGEMENT PLAN (Y/N): No  
 ADMIN BODY: DOC  
 IWIMAPU: Te Atiawa  
 FIELD CENTRE: New Plymouth

DATE APPROVED:  
 LOCAL AUTHORITY: New Plymouth D C  
 EXPIRES:

GENERAL DESCRIPTION: Small 18m x 18m sq block of pasture on eastern bank of Waiongona River. Pipeline easement RoW over adjacent land. Area of Crown Land that could only become marginal strip because of it's small size.

VEGETATION TYPE: Pasture.

NOTABLE FLORA/FAUNA: None.

HISTORICAL/CULTURAL RESOURCES: Not known.

ANIMAL/PLANT PESTS: None.

FENCING: Unfenced - not required.

INTERPRETATION: Not required.

RECREATION FACILITIES/VISITOR USE: None.

RECREATION OPPORTUNITY SPECTRUM CLASS(ES): Rural.

ACCESS: Walking access from Richmond Road.

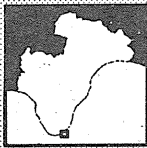
LEASES, LICENCES, EASEMENTS AND CONCESSIONS: Grazed by adjacent landowner - too small to justify official grazing licence.

KEY MANAGEMENT NEEDS:

IS CURRENT MANAGEMENT ADEQUATE ( YES/NO/NOT KNOWN) IN TERMS OF:  
 (A) PROTECTION - Yes  
 (B) RECREATION/INTERPRETATION - Yes

DATE FORM COMPLETED/AMENDED: 6/09/96





**WANGANUI CONSERVANCY  
LAND INVENTORY FORM**

NAME : Mangahume Stream Conservation Area  
 CONSERVATION UNIT NO : 70730 AREA (HA) : 0.0025  
 LEGAL DESCRIPTION : Part Puketohatu 11A situated in Block XII Opunake SD

ECOLOGICAL DISTRICT : Egmont  
 MAP REF (NZMS200) : P20 868839  
 MANAGEMENT PLAN (Y/N) : No  
 ADMIN BODY : DOC  
 IW/HA/PU :  
 FIELD CENTRE : Stratford

DATE APPROVED :  
 LOCAL AUTHORITY : South Taranaki D.C  
 EXPIRES :

GENERAL DESCRIPTION : Part of former Opunake Railway purposes land adjacent to Mangahume Stream. Old railway bridge abutment still intact.

VEGETATION TYPE : Pasture.

NOTABLE FLORA/FAUNA : None.

HISTORICAL/CULTURAL RESOURCES : None.

ANIMAL/PLANT PESTS : Gorse.

FENCING : None.

INTERPRETATION : None.

RECREATION FACILITIES/VISITOR USE : None.

RECREATION OPPORTUNITY SPECTRUM CLASS(ES) : Rural.

ACCESS : None.

LEASES, LICENCES, EASEMENTS AND CONCESSIONS : None.

KEY MANAGEMENT NEEDS : None.

IS CURRENT MANAGEMENT ADEQUATE ( YES/NO/NOT KNOWN) IN TERMS OF :

(A) PROTECTION - Yes  
 (B) RECREATION/INTERPRETATION - Yes

DATE FORM COMPLETED/AMENDED : 25/09/96



**WANGANUI CONSERVANCY  
LAND INVENTORY FORM**

NAME : Te Kōwhiri Local Purpose Reserve  
 CONSERVATION UNIT NO : 70731 AREA (HA) : 1.1128  
 LEGAL DESCRIPTION : Sec 4A Block XIII Ngamalea SD

ECOLOGICAL DISTRICT : Rangitikei  
 MAP REF (NZMS260) : S21 055658  
 MANAGEMENT PLAN (Y/N) : No  
 ADMIN BODY : DOC  
 IW/HA/PU :  
 FIELD CENTRE : Whanganui

DATE APPROVED :  
 LOCAL AUTHORITY : Whanganui D.C  
 EXPIRES :

GENERAL DESCRIPTION :

VEGETATION TYPE :

NOTABLE FLORA/FAUNA :

HISTORICAL/CULTURAL RESOURCES :

ANIMAL/PLANT PESTS :

FENCING :

INTERPRETATION :

RECREATION FACILITIES/VISITOR USE :

RECREATION OPPORTUNITY SPECTRUM CLASS(ES) :

ACCESS :

LEASES, LICENCES, EASEMENTS AND CONCESSIONS :

KEY MANAGEMENT NEEDS :

IS CURRENT MANAGEMENT ADEQUATE ( YES/NO/NOT KNOWN) IN TERMS OF :

(A) PROTECTION -  
 (B) RECREATION/INTERPRETATION -

DATE FORM COMPLETED/AMENDED : 1/05/97



appendix





# Appendix

## LEGAL DESCRIPTIONS

This appendix lists legal descriptions which were unable to be recorded on the inventory forms because of space limitations.

### **70001: Egmont National Park**

Lot 1 DP 13511 Blk II Cape Survey District

Sub 1, 3, 4, 5, 9 and Pts Sub 2, 6, 7, 8, 10 of sec 170 and sec 174, Oakura District;  
Pt Secs 49 and 189; Lots 1-4 DP 13397; Lot 1 DP 15932; Blk III Cape Survey District

Secs 169 and 170 Blk III and VII Cape Survey District

Lot 2 DP 7882; Secs 3, 4, 6, 7, 9, 10, 14, 15, 20 Blk VII Cape Survey District

Lot 1 DP 10394; Lot 1 DP 8824; Lot 2 DP 8649; Lot 1 DP 11816; secs 8, 14, 16, 18 Blk  
XI Cape Survey District

Pt Blk XI and XV Cape Survey District

Pt Sec 3 Blk XV Cape Survey District

Secs 1-3, 11-19; Pt Sec 134 Omata District Blk V Egmont Survey District

Sec 38 Blk VII Egmont Survey District

Sec 1 SO 13356; Lot 1 DP 10401 Blk XII Egmont Survey District

Pt Blks V, VI, VII, IX, X, XI, XIII, XIV and XV Egmont Survey District

Pt Sec 2 Blk XIV Egmont Survey District

Sec 2, 3 Blk XV Egmont Survey District

Secs 6, 7, 8 Blk II Kaupokonui Survey District

Secs 54, 55, 68 and Pt 63 Blk IV Kaupokonui Survey District

Pt Blks I, II, III, IV, V, VI and VII Kaupokonui Survey District

"A" on SO 13434 Blk IV Opunake Survey District

Egmont National Park in Blk IV Opunake Survey District

### **70005: Whanganui National Park**

*From NZ Gazette 1986 p5062*

#### **PART 1**

Former Reserves Declared to be National Park

WELLINGTON LAND DISTRICT - TAUMARUNUI COUNTY (Now part Ruapehu D.C.)

8.0937 ha, more or less, being Section 1, Block III, Hunua Survey District. S.O. Plan  
16709.

13.759 ha, more or less, being Section 4, Block III, Hunua Survey District. S.O. Plan 17787.

9.1054 ha, more or less, being Section 5, Block III, Hunua Survey District. S.O. Plan 17787.

5059 sq metres, more or less, being Section 24, Block III, Hunua Survey District. S.O. Plan 17787.

420.0637 ha, more or less, being Section 25, Block III, Hunua Survey District. S.O. Plans 17787 and 17821.

8.5996 ha, more or less, being Section 1, Block I, Owatua Survey District. S.O. Plan 17662.

17.0000 ha, more or less, being Section 6, Block I, Owatua Survey District. S.O. Plan 33416.

14.4800 ha, more or less, being Section 7, Block I, Owatua Survey District. S.O. Plan 33416.

1.0000 ha, more or less, being Section 8, Block I, Owatua Survey District. S.O. Plan 33417.

5.1841 ha, more or less, being Section 9, Block I, Owatua Survey District. S.O. Plan 33417.

20.3868 ha, more or less, being Section 10, Block I, Owatua Survey District. S.O. Plan 33417.

6200 sq metres, more or less, being Section 11, Block II, Owatua Survey District. S.O. Plan 33176.

6.8715 ha, more or less, being Section 12, Block II, Owatua Survey District. S.O. Plan 33360.

3.0030 ha, more or less, being Section 13, Block II, Owatua Survey District. S.O. Plan 33360.

2.0640 ha, more or less, being Section 14, Block II, Owatua Survey District. S.O. Plan 33360.

75.9700 ha, more or less, being Section 15, Block II, Owatua Survey District. S.O. Plan 33359.

1.1000 ha, more or less, being Section 16, Block II, Owatua Survey District. S.O. Plan 33359.

4.7971 ha, more or less, being Section 17, Block II, Owatua Survey District. S.O. Plan 33416.

163.1895 ha, more or less, being Section 2, Block III, Retaruke Survey District. S.O. Plan 17703.

2.2662 ha, more or less, being Section 10, Block III, Retaruke Survey District. S.O. Plan 17703.

2.4281 ha, more or less, being Section 24, Block III, Retaruke Survey District. S.O. Plan 17703.

12.9499 ha, more or less, being Part Section 7, Block III, Retaruke Survey District. S.O. Plan 18042.

2782 sq metres, more or less, being Part Section 7, Block III, Retaruke Survey District. S.O. Plan 18689.

89.0870 ha, more or less, being Part Section 8, Block III, Retaruke Survey District. S.O. Plan 17691.

5817 sq metres, more or less, being Section 16, Block III, Retaruke Survey District. S.O. Plan 17879.

3736 sq metres, more or less, being Section 25, Block III, Retaruke Survey District. S.O. Plan 17879.

827 sq metres, more or less, being Section 26, Block III, Retaruke Survey District. S.O. Plan 17879.

9662 sq metres, more or less, being Section 27, Block III, Retaruke Survey District. S.O. Plan 17879.

45.2800 ha, more or less, being Part Section 11, Block III, Retaruke Survey District. S.O. Plan 17691.

5868 sq metres, more or less, being Section 30, Block III, Retaruke Survey District. S.O. Plan 19665.

238.7645 ha, more or less, being Section 1, Block VI, Retaruke Survey District. S.O. Plan 17690.

1.4164 ha, more or less, being Section 2, Block VI, Retaruke Survey District. S.O. Plan 17690.

6.0703 ha, more or less, being Section 3, Block VI, Retaruke Survey District. S.O. Plan 17690.

71.6294 ha, more or less, being Section 11, Block VII, Retaruke Survey District. S.O. Plan 24936.

1.4493 ha, more or less, being Section 3, Block XI, Retaruke Survey District. S.O. Plan 17215.

24.0788 ha, more or less, being Section 27, Block XI, Retaruke Survey District. S.O. Plan 17690.

106.5000 ha, more or less, being Section 41, Block XI, Retaruke Survey District. S.O. Plan 30551.

98.5400 ha, more or less, being Section 46, Block XI, Retaruke Survey District. S.O. Plan 31970.

558.8708 ha, more or less, being Section 5, Block XVI, Retaruke Survey District. S.O. Plan 16526.

#### WELLINGTON LAND DISTRICT-WAIMARINO COUNTY (Now part Ruapehu D.C.)

81.8375 ha, more or less, being Section 2, Block IV, Rarete Survey District. S.O. Plan 16626.

286.1127 ha, more or less, being Section 8, Block IV, Rarete Survey District. S.O. Plan 16625.

89.6379 ha, more or less, being Section 10, Block IV, Rarete Survey District. S.O. Plan 16314.

52.7103 ha, more or less, being Section 11, Block IV, Rarete Survey District. S.O. Plan 16314.

22.0554 ha, more or less, being Section 12, Block IV, Rarete Survey District. S.O. Plan 16315.

40.3674 ha, more or less, being Section 4, Block XI, Rarete Survey District. S.O. Plan 17800.

1.4063 ha, more or less, being Section 1, Block IV, Town of Pipiriki, situated in Block X, Rarete Survey District.

1.8843 ha, more or less, being Section 2, Block IV, Town of Pipiriki, situated in Block X, Rarete Survey District. S.O. Plan 13990.

3.9659 ha, more or less, being Section 10, Block IV, Town of Pipiriki, situated in Block X, Rarete Survey District. S.O. Plan 13990.

7.8550 ha, more or less, being Part Section 1, Block X, Rarete Survey District. S.O. Plan 15608.

9.3078 ha, more or less, being Section 2, Block X, Rarete Survey District. S.O. Plan 16310.

14.9734 ha, more or less, being Section 3, Block X, Rarete Survey District. S.O. Plan 16063.

1072 sq metres, more or less, being Lot 1, D.P. 30854, situated in Block X, Rarete Survey District.

1.8207 ha, more or less, being Waharangi Part 6, situated in Block X, Rarete Survey District. S.O. Plan 15608.

90.8519 ha, more or less, being Section 3, Block XI, Rarete Survey District. S.O. Plan 16064.

7.6890 ha, more or less, being Section 5, Block XI, Rarete Survey District. S.O. Plan 16063.

96.5175 ha, more or less, being Section 6, Block XI, Rarete Survey District. S.O. Plan 16063.

3.0351 ha, more or less, being Section 7, Block XI, Rarete Survey District. S.O. Plan 16062.

160.6659 ha, more or less, being Waharangi 4, Part 17, situated in Block XI, Rarete Survey District. S.O. Plan 16063.

34.8030 ha, more or less, being Waharangi 4, Part 18, situated in Block XI, Rarete Survey District. S.O. Plan 16063.

9,3078 ha, more or less, being Section 1, Block XII, Rarete Survey District. S.O. Plan 16062.

10.6230 ha, more or less, being Section 2, Block XII, Rarete Survey District. S.O. Plan 16062.

62.3216 ha, more or less, being Section 2, Block XIII, Rarete Survey District. S.O. Plan 16310.

108.8604 ha, more or less, being Section 3, Block XIV, Rarete Survey District. S.O. Plan 16310.

144.0504 ha, more or less, being Part Section 61 Block IX, Whirinaki Survey District. S.O. Plan 17812.

107.5452 ha, more or less, being Section 7, Block IX, Whirinaki Survey District. S.O. Plan 17812.

61.7146 ha, more or less, being Section 8, Block IX, Whirinaki Survey District. S.O. Plan 17812.

8560 sq metres, more or less, being Section 9, Block IX, Whirinaki Survey District. S.O. Plan 30818.

4250 sq metres, more or less, being Section 10, Block IX, Whirinaki Survey District. S.O. Plan 30818.

421.8046 ha, more or less, being Section 11, Block IX, Whirinaki Survey District. S.O. Plan 30819.

2.1195 ha, more or less, being Section 12, Block IX, Whirinaki Survey District. S.O. Plan 17180.

113.3120 ha, more or less, being Section 1, Block XIV, Whirinaki Survey District. S.O. Plan 16661.

31,7425 ha, more or less, being Section 2, Block XIV, Whirinaki Survey District. S.O. Plan 16314.

686.330 ha, more or less, being Section 2. Block XVII, Whirinaki Survey District. S.O. Plan 30602.

11.1568 ha, more or less, being Section 3, Block XVII, Whirinaki Survey District. S.O. Plan 30601.

2.4980 ha, more or less, being Section 4, Block XVII, Whirinaki Survey District. S.O. Plan 30601.

207.0498 ha, more or less, being Part Section 1, Block XVIII, Whirinaki Survey District. S.O. Plan 17812.

WELLINGTON LAND DISTRICT - TAUMARUNUI AND WAIMARINO COUNTIES (Now part Ruapehu D.C.)

5285.0000 ha, more or less, being Waimarino Part 1, situated in Blocks IX, X, XI, XIII, XIV, Retaruke and Blocks I, V, XIII, XVII, XVIII, Whirinaki Survey Districts. M.L. Plan 1591.

WELLINGTON LAND DISTRICT - WAITOTARA COUNTY (Now part Wanganui D.C.)

478.3384 ha, more or less, being Part Section 1, Block XIII, Rarete Survey District. S.O. Plan 16638.

18.8179 ha, more or less, being Section 1, Block VI, Tauakira Survey District. S.O. Plan 21222.

272.1207 ha, more or less, being Section 2, Block VI, Tauakira Survey District. S.O. Plan 21222.

99.5527 ha, more or less, being Section 3, Block VI, Tauakira Survey District. S.O. Plan 15884.

80.5324 ha, more or less, being Ahu Ahu F2A, situated in Blocks VI and X, Tauakira Survey District. M.L. Plan 2750.

156.4110 ha, more or less, being Section 5, Block XI, Tauakira Survey District. S.O. Plan 15883.

16.1874 ha, more or less, being Section 6, Block XI, Tauakira Survey District. S.O. Plan 15883.

789.1370 ha, more or less, being Section 4, Block XV, Tauakira Survey District. S.O. Plan 27058.

24.1580 ha, more or less, being Section 7, Block XV, Tauakira Survey District. S.O. Plan 33706.

36.0100 ha, more or less, being Section 8, Block XV, Tauakira Survey District. S.O. Plan 33706.

4.4180 ha, more or less, being Section 9, Block XV, Tauakira Survey District. S.O. Plan 33706.

3.5700 ha, more or less, being Section 10, Block XV, Tauakira Survey District. S.O. Plan 33707.

3.3144 ha, more or less, being Section 11, Block XV, Tauakira Survey District. S.O. Plan 33707.

365.4311 ha, more or less, being Section 3, Block I, Taumatamahoe Survey District. S.O. Plan 16635.

129.4994 ha, more or less, being Section 2, Block II, Taumatamahoe Survey District. S.O. Plan 16635.

247.1161 ha, more or less, being Whakaihuwaka Part C, situated in Block II, Taumatamahoe Survey District. S.O. Plan 16303.

20.5378 ha, more or less, being Whakaihuwaka C13D1, situated in Block II, Taumatamahoe Survey District. M.L. Plan 4034A.

6.524 ha, more or less, being Section 3, Block II, Waipakura Survey District. S.O. Plan 15742.

286.5000 ha, more or less, being Section 61, Block II, Waipakura Survey District. S.O. Plan 30508.

12.1709 ha, more or less, being Te Tuhi 4C1B2, situated in Block II, Waipakura Survey District. M.L. Plan 2130.

6.0703 ha, more or less, being Te Tuhi 4C1B1, situated in Block II, Waipakura Survey District. M.L. Plan 2130.

51.5974 ha, more or less, being Te Tuhi Part 3B, situated in Block II, Waipakura Survey District. S.O. Plan 16263.

26.2034 ha, more or less, being Te Tuhi Part 4C1A, situated in Block II, Waipakura Survey District. S.O. Plan 16264.

38.6475 ha, more or less, being Te Tuhi Part 4C1A, situated in Block II, Waipakura Survey District. S.O. Plan 16264.

4.9574 ha, more or less, being Te Tuhi Part 4C1C, situated in Block II, Waipakura Survey District. S.O. Plan 16264.



15.5804 ha, more or less, being Te Tuhi Part 4C1D, situated in Block II, Waipakura Survey District. S.O. Plan 16264.

9.9148 ha, more or less, being Te Tuhi Part 4C1D, situated in Block II, Waipakura Survey District. S.O. Plan 16264.

WELLINGTON LAND DISTRICT - WANGANUI COUNTY (Now part Wanganui D.C.)

41.4322 ha, more or less, being Section 4, Block XI, Tauakira Survey District. S.O. Plan 16420.

130.0988 ha, more or less, being Section 1, Block XV, Tauakira Survey District. S.O. Plan 13634.

136.1767 ha, more or less, being Section 1, Block III, Waipakura Survey District. S.O. Plan 13634.

79.1160 ha, more or less, being Section 2, Block III, Waipakura Survey District. S.O. Plan 13635.

217.0531 ha, more or less, being Section 3, Block III, Waipakura Survey District. S.O. Plan 13635.

435.3405 ha, more or less, being Section 4, Block III, Waipakura Survey District. S.O. Plan 13635.

123.9350 ha, more or less, being Section 9, Block III, Waipakura Survey District. S.O. Plan 15882.

10.8405 ha, more or less, being Section 10, Block III, Waipakura Survey District. S.O. Plan 16266.

16.9968 ha, more or less, being Section 12, Block III, Waipakura Survey District. S.O. Plan 16642.

2.2258 ha, more or less, being Section 13, Block III, Waipakura Survey District. S.O. Plan 16642.

TARANAKI LAND DISTRICT - TAUMARUNUI COUNTY (Now part Ruapehu D.C.)

10.1171 ha, more or less, being Section 7, Block III, Piopioea West Survey District. S.O. Plan 4392.

24.4835 ha, more or less, being Section 8, Block III, Piopioea West Survey District. S.O. Plan 4393.

3.4398 ha, more or less, being Section 9, Block III, Piopioea West Survey District. S.O. Plan 4670.

1.8211 ha, more or less, being Section 5, Block IV, Piopioea West Survey District. S.O. Plan 4392.

9.3078 ha, more or less, being Section 12, Block XVI, Ohura Survey District. S.O. Plan 4671.

13.7593 ha, more or less, being Section 13, Block XVI, Ohura Survey District. S.O. Plan 4671.

4.0469 ha, more or less, being Section 18, Block XVI, Ohura Survey District. S.O. Plan 4671.

5653 sq metres, more or less, being Section 22, Block XVI, Ohura Survey District. S.O. Plan 5057.

43.2002 ha, more or less, being Section 1, Block IV, Heao Survey District. S.O. Plan 4671.

41.3791 ha, more or less, being Section 5, Block IV, Heao Survey District. S.O. Plan 4226.

11.3560 ha, more or less, being Lots 1, 2, 3, 4, 5 and 6, D.P. 12759, situated in Blocks IV and VIII, Heao Survey District.

44.7532 ha, more or less, being Part Section 9, Block VII, Heao Survey District. S.O. Plan 9207.

8.0937 ha, more or less, being Section II, Block VII, Heao Survey District. S.O. Plan 4225.

79.7231 ha, more or less, being Section 12, Block VII, Heao Survey District. S.O. Plan 4225.

4.4515 ha, more or less, being Section 13, Block VII, Heao Survey District. S.O. Plan 4225.

24.4835 ha, more or less, being Section 14, Block VII, Heao Survey District. S.O. Plan 4225.

37.6358 ha, more or less, being Section 17, Block VII, Heao Survey District. S.O. Plan 6182.

35.1065 ha, more or less, being Section 19, Block VII, Heao Survey District. S.O. Plan 6182.

205.9850 ha, more or less, being Section 22, Block VII, Heao Survey District. S.O. Plan 6182.

30.7561 ha, more or less, being Section 26, Block VII, Heao Survey District. S.O. Plan 8236.

2.8490 ha, more or less, being Section 30, Block VII, Heao Survey District. S.O. Plan 10905.

59.5900 ha, more or less, being Section 1, Block VIII, Heao Survey District. S.O. Plan 4226.

14.7710 ha, more or less, being Section 2, Block VIII, Heao Survey District. S.O. Plan 4226.

13.8504 ha, more or less, being Section 3, Block VIII, Heao Survey District. S.O. Plan 4226.

TARANAKI LAND DISTRICT - STRATFORD COUNTY (Now part Stratford D.C.)

4.5932 ha, more or less, being Section 3, Block XII, Heao Survey District. S.O. Plan 5983.

605.6120 ha, more or less, being Section 4, Block XII, Heao Survey District. S.O. Plan 5983.

231.0755 ha, more or less, being Section 5, Block XII, Heao Survey District. S.O. Plan 5983.

208.4131 ha, more or less, being Section 7, Block XII, Heao Survey District. S.O. Plan 5983.

38.0404 ha, more or less, being Section 8, Block XII, Heao Survey District. S.O. Plan 4602.

1357.3155 ha, more or less, being Section 2, Block I, Kiri Survey District. S.O. Plan 9601.

566.5598 ha, more or less, being Section 3, Block I, Kiri Survey District. S.O. Plan 9601.

394.9731 ha, more or less, being Section 1, Block II, Kiri Survey District. S.O. Plan 9601.

449.2010 ha, more or less, being Section 8, Block IV, Mahoe Survey District. S.O. Plan 9601.

1228.6254 ha, more or less, being Section 3, Block VIII, Mahoe Survey District. S.O. Plan 9601.

1218.1036 ha, more or less, being Section 2, Block VIII, Mahoe Survey District. S.O. Plan 9601.

4.0469 ha, more or less, being Section 2, Block XII, Mahoe Survey District. S.O. Plan 4678.

55.0372 ha, more or less, being Section 3, Block XII, Mahoe Survey District. S.O. Plan 9601.

410.7559 ha, more or less, being Section 4, Block XII, Mahoe Survey District. S.O. Plan 9601.

16.2833 ha, more or less, being Section 5, Block XII, Mahoe Survey District. S.O. Plan 11002.

635.3564 ha, more or less, being Section 9, Block II, Taurakawa Survey District. S.O. Plan 4504.

TARANAKI LAND DISTRICT - STRATFORD AND WAITOTARA (Now part Wanganui D.C.)

502.2148 ha, more or less, being Section 1, Block XII, Mahoe Survey District. S.O. Plan 4678.

TARANAKI LAND DISTRICT - WAITOTARA COUNTY (Now part Wanganui D.C.)

268.3066 ha, more or less, being Section 1, Block III, Kiri Survey District. S.O. Plans 4383 and 4384.

71.6294 ha, more or less, being Section 2, Block III, Kiri Survey District. S.O. Plan 6439.

458.5088 ha, more or less, being Section 6, Block XV, Mahoe Survey District. S.O. Plan 6402.

51.3951 ha, more or less, being Section 1, Block XVI, Mahoe Survey District. S.O. Plan 4384.

315.2501 ha, more or less, being Section 2, Block XVI, Mahoe Survey District. S.O. Plan 4384.

4.2593 ha, more or less, being Section 3, Block XVI, Mahoe Survey District. S.O. Plan 6304.

5615 sq metres, more or less, being Section 4, Block XVI, Mahoe Survey District. S.O. Plan 6364.

627.2627 ha, more or less, being Section 5, Block XVI, Mahoe Survey District. S.O. Plan 6462.

213.6740 ha, more or less, being Section 6, Block XVI, Mahoe Survey District. S.O. Plan 6439.

614.3127 ha, more or less, being Section 1, Block I, Omara Survey District. S.O. Plan 3997.

168.3500 ha, more or less, being Section 6, Block I, Omara Survey District. S.O. Plan 11310.

3.0326 ha, more or less, being Section 7, Block I, Omara Survey District. S.O. Plan 11310.

3.9464 ha, more or less, being Section 8, Block I, Omara Survey District. S.O. Plan 11507.

157.0100 ha, more or less, being Section 9 (formerly Taumatamahoe 2B2BI4 Block), Block I, Omara Survey District. S.O. Plan 12517.

34.0518 ha, more or less, being Section 10 (formerly Taumatamahoe 2B2BI4 Block), Block I, Omara Survey District. S.O. Plan 12517.

373.9295 ha, more or less, being Section 1, Block III, Omara Survey District. S.O. Plan 3999.

341.9593 ha, more or less, being Section 2, Block III, Omara Survey District. S.O. Plan 3998.

534.1850 ha, more or less, being Section 3, Block III, Omara Survey District. S.O. Plan 3998.

487.2415 ha, more or less, being Section 4, Block III, Omara Survey District. S.O. Plan 3999.

409.1371 ha, more or less, being Section 5, Block III, Omara Survey District. S.O. Plan 3998.

4.5527 ha, more or less, being Section 6, Block III, Omara Survey District. S.O. Plan 3999.

1.5176 ha, more or less, being Section 7, Block III, Omara Survey District. S.O. Plan 3998.

340.7453 ha, more or less, being Section 8, Block III, Omara Survey District. S.O. Plan 3997.

901.4372 ha, more or less, being Section 1, Block IV, Omama Survey District. S.O. Plan 3703.

88.8185 ha, more or less, being Section 1, Block VI, Omara Survey District. S.O. Plan 4072.

487.241 ha, more or less, being Section 2, Block VI, Omara Survey District. S.O.4072.  
22.4620 ha, more or less, being Section 3, (formerly Section 1), Block VIII, Omara Survey District. S.O. Plan 12518.  
585.1754 ha, more or less, being Section 7, Block III, Taurakawa Survey District. S.O. Plan 6304.  
791.1603 ha, more or less, being Section 8, Block III, Taurakawa Survey District. S.O. Plan 6304.  
471.4587 ha, more or less, being Section 1, Block IV, Taurakawa Survey District. S.O. Plan 6305.  
601.3628 ha, more or less, being Section 2, Block IV, Taurakawa Survey District. S.O. Plan 6305.  
621.1924 ha, more or less, being Section 3; Block IV, Taurakawa Survey District. S.O. Plan 6439.  
478.3384 ha, more or less, being Section 4, Block IV, Taurakawa Survey District. S.O. Plan 6440.  
716.1935 ha, more or less, being Section 5, Block IV, Taurakawa Survey District. S.O. Plan 6439.  
483.1946 ha, more or less, being Section 1, Block VIII, Taurakawa Survey District. S.O. Plan 3999.  
437.0604 ha, more or less, being Section 2, Block VIII, Taurakawa Survey District. S.O. Plan 3999.  
806.9431 ha, more or less, being Section 4, Block VIII, Taurakawa Survey District. S.O. Plan 6440.

## PART II

### Former Crown Land Declared to be National Park

#### WELLINGTON LAND DISTRICT - TAUMARUNUI COUNTY (Now part Ruapehu D.C.)

451.1233 ha, more or less, being Section 2, Block X, Retaruke Survey District. S.O. Plan 16863.  
101.3600 ha, more or less, being Section 47, (formerly Part Section 26), Block XI, Retaruke Survey District. S.O. Plan 34577.  
658.0188 ha, more or less, being Section 1, Block XIV, Retaruke Survey District. S.O. Plan 16864.  
405.8997 ha, more or less, being Section 2, Block XIV, Retaruke Survey District. S.O. Plan 16864.  
574.2489 ha, more or less, being Section 3, Block XIV, Retaruke Survey District. S.O. Plan 16864.  
506.2617 ha, more or less, being Section 2, Block XV, Retaruke Survey District. S.O. Plan 16877.  
273.9721 ha, more or less, being Section 3, Block XV, Retaruke Survey District. S.O. Plan 16878.



469.8400 ha, more or less, being Section 4, Block XV, Retaruke Survey District. S.O. Plan 16879.

216.1021 ha, more or less, being Section 5, Block XV, Retaruke Survey District. S.O. Plan 16878.

388.4982 ha, more or less, being Section 6, Block XV, Retaruke Survey District. S.O. Plan 16878.

445.5589 ha, more or less being Section 7, Block XV, Retaruke Survey District. S.O. Plan 16879.

WELLINGTON LAND DISTRICT - WAIMARINO COUNTY (Now part Ruapehu D.C.)

338.7218 ha, more or less, being Section 1, Block I, Whirinaki Survey District. S.O. Plan 16860.

261.6292 ha, more or less, being Section 2, Block I, Whirinaki Survey District. S.O. Plan 16860.

228.3944 ha, more or less, being Section 3, Block I, Whirinaki Survey District. S.O. Plan 16860.

199.5100 ha, more or less, being Section 4, Block I, Whirinaki Survey District. S.O. Plan 16975.

318.2447 ha, more or less, being Section 6, Block I, Whirinaki Survey District. S.O. Plan 16975.

8.6700 ha, more or less, being Section 7 (formerly Sections 5 and 6A. Closed Road and Streambed), Block I, Whirinaki Survey District. S.O. Plan 34567.

225.4600 ha, more or less, being Section 8 (formerly Section 5 and Closed Road) Block I, Whirinaki Survey District. S.O. Plan 34592.

228.6473 ha, more or less, being Section 1, Block II, Whirinaki Survey District. S.O. Plan 16975.

344.3874 ha, more or less, being Section 3, Block II, Whirinaki Survey District. S.O. Plan 16974.

305.9423 ha, more or less, being Section 4, Block II, Whirinaki Survey District. S.O. Plan 16974.

201.9381 ha, more or less, being Section 6, Block II, Whirinaki Survey District. S.O. Plan 16975.

199.9147 ha, more or less, being Section 8, Block II, Whirinaki Survey District. S.O. Plan 16974.

447.9870 ha, more or less, being Section 10, Block II, Whirinaki Survey District. S.O. Plan 16975.

7562 sq metres, more or less, being Section 11, Block II, Whirinaki Survey District. S.O. Plan 19446.

7300 sq metres, more or less, being Section 12 (formerly, Section 9), Block II, Whirinaki Survey District. S.O. Plan 34563.

174.9500 ha, more or less, being Section 13 (formerly Section 9), Block II, Whirinaki Survey District. S.O. Plan 34563.

282.9000 ha, more or less, being Section 14 (formerly Section 2), Block II, Whirinaki Survey District. S.O. Plan 34560.

101.6000 ha, more or less, being Section 15 (formerly Section 7), Block II, Whirinaki Survey District. S.O. Plan 34559.

2.8400 ha, more or less, being Section 16 (formerly Section 7), Block II, Whirinaki Survey District. S.O. Plan 34559.

2.0600 ha, more or less, being Section 17 (formerly Part Section 7), Block II, Whirinaki Survey District. S.O. Plan 34559.

3.9200 ha, more or less, being Section 18 (formerly Section 2A), Block II, Whirinaki Survey District. S.O. Plan 34559.

205.1756 ha, more or less, being Section 6, Block III, Whirinaki Survey District. S.O. Plan 17537.

16.0011 ha, more or less, being Section 14 (formerly Part Section 7), Block III, Whirinaki Survey District. S.O. Plan 16974.

1.9339 ha, more or less, being Section 7A, Block III, Whirinaki Survey District. S.O. Plan 16974.

191.8210 ha, more or less, being Section 10, Block III, Whirinaki Survey District. S.O. Plan 17537.

25.0905 ha, more or less, being Section 10A, Block III, Whirinaki Survey District. S.O. Plan 17537.

355.3139 ha, more or less, being Section 11, Block III, Whirinaki Survey District. S.O. Plan 16878.

226.4600 ha, more or less, being Section 12 (formerly Section 7), Block III, Whirinaki Survey District. S.O. Plan 34518.

234.6000 ha, more or less, being Section 15 (formerly Section 5), Block III, Whirinaki Survey District. S.O. Plan 34561.

209.4000 ha, more or less, being Section 16 (formerly Section 4 and Closed Road, Block III and Section 6, Block VIII), Block III, Whirinaki Survey District. S.O. Plan 34562.

690.1913 ha, more or less, being Section 1, Block V, Whirinaki Survey District. S.O. Plan 17283.

453.6930 ha, more or less, being Section 2, Block V, Whirinaki Survey District. S.O. Plan 16862.

220.5536 ha, more or less, being Section 3, Block V, Whirinaki Survey District. S.O. Plan 17181.

664.8985 ha, more or less, being Section 4, Block V, Whirinaki Survey District. S.O. Plan 17180.

504.6430 ha, more or less, being Section 5, Block V, Whirinaki Survey District. S.O. Plan 17181.

575.8676 ha, more or less, being Section 11, Block VI, Whirinaki Survey District. S.O. Plan 17181.

467.4200 ha, more or less, being Section 12 (formerly Section 10, Block VI and Section 5 and Closed Road, Block 1), Block VI, Whirinaki Survey District. S.O. Plan 34570.

414.3981 ha, more or less being Section 3, Block IX, Whirinaki Survey District. S.O. Plan 17180.

12.1405 ha, more or less, being Section 5, Block IX, Whirinaki Survey District. S.O. Plan 17807.

864.9000 ha, more or less, being Lot 1. D.P. 53078, situated in Blocks X and XIV, Whirinaki Survey District. Certificates of Title 226/104, 297/239, 306/270, 313/215.

WELLINGTON LAND DISTRICT - WAITOTARA COUNTY (Now part Wanganui D.C.)

758.3808 ha, more or less, being Section 2, Block X, Tauakira Survey District. S.O. Plan 16101.

636.3024 ha, more or less, being Section 3, Block X, Tauakira Survey District. S.O. Plan 16100.

170.5000 ha, more or less, being Section 4 (formerly Section 1), Block X, Tauakira Survey District. S.O. Plan 34565.

421.3000 ha, more or less, being Section 5 (formerly Section 1), Block X, Tauakira Survey District. S.O. Plan 34566.

137.7000 ha, more or less, being Section 6 (formerly Part Section 1), Block X, Tauakira Survey District. S.O. Plan 34564.

775.3776 ha, more or less, being Section 2, Block XIV, Tauakira Survey District. S.O. Plan 15909.

513.9507 ha, more or less, being Section 3, Block XIV, Tauakira Survey District. S.O. Plan 15909.

44.7000 ha, more or less, being Section 11 (formerly Section 7), Block XIV, Tauakira Survey District. S.O. Plan 34578.

15.9700 ha, more or less, being Section 13 (formerly Section 5, Block II and Section 8, Block XIV), Block XIV, Tauakira Survey District. S.O. Plan 34579.

4.4500 ha, more or less, being Section 14 (formerly Section), Block XIV, Tauakira Survey District. S.O. Plan 34580.

TARANAKI LAND DISTRICT - STRATFORD COUNTY (Now part Stratford D.C.)

200.7241 ha, more or less, being Section 5, Block IX, Heao Survey District. S.O. Plan 5981.

211.6506 ha, more or less, being Section 9, Block IX, Heao Survey District. S.O. Plan 5981.

674.6109 ha, more or less, being Section 1, Block XII, Heao Survey District. S.O. Plan 5982.

454.4619 ha, more or less, being Section 2, Block XII, Heao Survey District. S.O. Plan 5982.

146.9009 ha, more or less, being Section 4, Block I, Kiri Survey District. S.O. Plan 9601.

1355.6967 ha, more or less, being Section 7, Block IV, Mahoe Survey District. S.O. Plan 9601.

626.4533 ha, more or less, being Section 10, Block II, Taurakawa Survey District. S.O. Plan 4506.

619.5737 ha, more or less being Section 11, Block II, Taurakawa Survey District. S.O. Plan 4506.

31.7678 ha, more or less, being Section 1, Block III, Taurakawa Survey District. S.O. Plan 4238.

511.9273 ha, more or less, being Section 2, Block III, Taurakawa Survey District. S.O. Plan 4504.

471.4587 ha, more or less, being Section 3, Block III, Taurakawa Survey District. S.O. Plan 4507.

599.6802 ha, more or less, being Section 4, Block III, Taurakawa Survey District. S.O. Plan 4507.

496.9539 ha, more or less, being Section 5, Block VIII, Taurakawa Survey District. S.O. Plan 6438.

471.0540 ha, more or less, being Section 6, Block VIII, Taurakawa Survey District. S.O. Plan 6438.

8.9031 ha, more or less, being Section 9 (formerly Crown land), Block III, Omara Survey District. S.O. Plan 3997.

303.5142 ha, more or less, being Part Whakaihuwaka C8 Block, situated in Block V, Omara Survey District. M.L. Plan 508.

200.1170 ha, more or less, being Whakaihuwaka C9 Block, situated in Block V, Omara Survey District. M.L. Plan 508.

463.5674 ha, more or less, being Parts Whakaihuwaka C10 Block, situated in Block V, Omara Survey District. M.L. Plan 508.

72.6411 ha, more or less, being Whakaihuwaka C11 Block, situated in Block V, Omara Survey District. M.L. Plan 508.

204 ha, more or less, being Section I (formerly Whakaihuwaka C1311E Block), Block V, Omara Survey District. S.O. Plan 12509.

592 ha, more or less, being Section 2 (formerly Whakaihuwaka C1311B Block and Part Whakaihuwaka C1311E Block), Block V, Omara Survey District. S.O. Plan 12510.

1351 ha, more or less, being Section 3 (formerly Whakaihuwaka C1311E and C1312 Blocks), Block VI, Omara Survey District. S.O. Plan 12510.

1386 ha, more or less, being Section I (formerly, Whakaihuwaka C1312 Block), Block VII, Omara Survey District. S.O. Plan 12510.

294.3405 ha, more or less, being Whakaihuwaka C1A3 Block, situated in Block VIII, Omara Survey District. M.L. Plan 946.

448.3916 ha, more or less, being Whakaihuwaka C1B2B Block, situated in Block VIII, Omara Survey District.

98.8950 ha, more or less, being Whakaihuwaka C2BI Block, situated in Block VIII, Omara Survey District.

1.6946 ha, more or less, being Section 3, Block VIII, Taurakawa Survey District. S.O. Plan 3999.

503 ha, more or less, being Section 12 (formerly Whakaihuwaka C1312 and C1311E Blocks), Block XVI, Taurakawa Survey District. S.O. Plan 12509.

TARANAKI LAND DISTRICT - STRATFORD AND WAITOTARA COUNTIES (Now part Stratford and Wanganui D.C.)

44.6240 ha, more or less, being Section 9, Block III, Taurakawa Survey District. S.O. Plan 11016.

TARANAKI LAND DISTRICT - STRATFORD, WAITOTARA AND PATEA COUNTIES (Now part Wanganui, South Taranaki and Stratford D.C.)

2010 ha, more or less, being Section 3 (formerly Part Whakaihuwaka A Block), Block VII, Taurakawa Survey District.

2716 ha, more or less, being Section 9 (formerly Whakaihuwaka C4 and C7 Blocks and Whakaihuwaka A and C1312 Blocks), Block XII, Taurakawa Survey District. S.O. Plan 12509.

### PART III

Former State Forest Land Declared to be National Park

TARANAKI LAND DISTRICT - STRATFORD COUNTY (Now part Stratford D.C.)

100,3620 ha, more or less, being Section 6, Block VII, Mahoe Survey District. S.O. Plan 3480.

TARANAKI LAND DISTRICT - STRATFORD AND PATEA COUNTIES (Now part South Taranaki D.C.)

998 ha, more or less being Section 6 (formerly Section 1, Block VI, Section 1, Block X and Section 1, Block XD), Block X, Taurakawa Survey District. S.O. Plan 11508.

858 ha, more or less, being Section 5 (formerly Section 2, Block VII and Section 2, Block XD), Block XI, Taurakawa Survey District. S.O. Plan 12508.

TARANAKI LAND DISTRICT - PATEA COUNTY (Now part South Taranaki D.C.)

70 ha, more or less, being Section 10 (formerly Section 2), Block XII, Taurakawa Survey S.O. Plan 12509.

### PART IV

Former Reserves for the Growth and Preservation of Timber

Declared to be National Park



TARANAKI LAND DISTRICT - STRATFORD COUNTY (Now part Stratford D.C.)

14.1210 ha, more or less, being Section 8, Block VII, Mahoe Survey District. S.O. Plan 3479.

87,4121 ha, more or less, being Section 13, Block XI, Mahoe Survey District. S.O. Plan 4722.

**70005.13 Whanganui National Park**

2.7900 ha Sections 7 and 12, Block IX, Whirinaki Survey District; marked "A" on S.O. Plan 36194.

2.8500 ha Section 4, Block V and Section 3, Block IX, Whirinaki Survey District; marked "B" on S.O. Plan 36194.

3.7600 ha Section 3, Block IX and Sections 4 and 5, Block V, Whirinaki Survey District; marked "A" on S.O. Plan 36195.

3.1700 ha Sections 1 and 5, Block V, Whirinaki Survey District; marked "B" on S.O. 36195

5.3100 ha Sections 1, 3 and 5, Block V, District; marked "A" on S.O. 36196

2.5500 ha Sections 2 and 3, Block V, District; marked "B" on S.O. 36196

1.4580 ha Section 6, Block I and Sections VI, Whirinaki Survey District; marked "A" on S.O. Plan 36197.

1.4010 ha Sections 2 and 3, Block V and Section 11, Block VI, Whirinaki Survey District; marked "B" on S.O. Plan 36197.

4.3500 ha Sections 6, 7, and 8, Block I and Section 12, Block VI, Whirinaki Survey District; marked "C" on S.O. 36197.

2.4100 ha Sections 4 and 8, Block I and Section 10, Block II, Whirinaki Survey District; marked "A" on S.O. Plan 36198.

2.8420 ha Section 4, Block I and Sections 1 and 6, Block II, Whirinaki Survey District; marked "B" on S.O. Plan 36198.

3.9400 ha Sections 1, 3, 11, 14, 15, 16, 17 and 18, Block II, Whirinaki Survey District; marked "A" on S.O. Plan 36199.

2.4600 ha Sections 3, 4 and 8, Block II, Whirinaki Survey District; marked "B" on S.O. Plan 36199.

3.8600ha Sections 4, 5, 12 and 13, Block II, Whirinaki Survey District; marked "A" on S.O. Plan 36200.

1.1080 ha Section 6 and part Section 2, Whirinaki Survey District; marked "B" on S.O. Plan 36200.

12.5870ha Section 5, Block II and Sections 6, 7A, 10A and 12, Block III, Whirinaki Survey District; marked "A" on S.O. Plan 36201.

### **70017 Makino Conservation Area**

Secs 8 & 9 Block I Pouatu Survey District

Secs 2,4-7 Block V Pouatu Survey District

Sec's 8,10,17 Block IX & Pt Sec 8 Block IV Pouatu Survey District

Pt Sec's 4 & 6 Block III Upper Waitara Survey District

Sec 10, Pt Sec's 5,6, & 8 and Crown Land adjacent to Sec 6, Block IV Upper Waitara SD

Sec 7 & Pt Sec 4, Block VIII Upper Waitara Survey District

Sec's 2 & 4 Block XII Upper Waitara Survey District, & Pt Sec 13 Block XIII Mimi Survey District

### **70055 Waitaanga Conservation Area**

Pt 2 of 5, Pt Block, Pt Sub 2 of Sec 4, Block IV, Pouatu Survey District

Pt 1 of Sec 1, Pt 1 of Sec 10, Pt Block, Block III, Pouatu Survey District

Pt 1 of 1, Sec's 5, 7, 8, Block III, Waro Survey District

Sec 1, 3, 8, Block IV, Waro Survey District

Pt 2 of 16, Sec 19-24, Block VII, Waro Survey District

Sec's 1,2,3,6,8-12, Block VIII, Waro Survey District

Pt Sec 3, Sec 18, Block X, Waro Survey District

Sec's 1-4 Pts Block, Block XI, Waro Survey District

Sec's 2,3,4, Pts Block, Block XII, Waro Survey District

Pt Sec 10, Block XIV, Waro Survey District

Pts Block, Sec 2, Pt Sec 1, Block XV, Waro Survey District

Pt 2 of 3, Secs 4,6, 9 & Pts Block, Block XVI, Waro Survey District

Sec 59, Pt Sub 2 of 2 of 10, Block V, Ohura Survey District

Sub 2 of Sec 1, Sub 1 of Sec 4, Block V Ohura Survey District

Sec's 1, 48-51, 53 & Pt Sec 34, Block IX, Ohura Survey District

Sec 41, Block XII, Ohura Survey District

### **70316 Kapara Conservation Area**

Sec 4 Block I, Secs 1,2,3, 8 9, Block V, Kapara Survey District

Sec 2, Block III, Secs 1,9, 13 & 15, Sub 2 of 3 and Sub 2 of 10, Block IV, Sec 10 Block V,

Secs 9, 14, Block VIII, Opaku Survey District

Pt Sec 1, Sub 1 of Sec 1, Block XIII, Taurakawa Survey District

Secs 2,3, 4 & Pt Sec 7 Block XII, Sec 4,5,9 & Pt Sec 3, Sub 1 & 2 of Sec 2, Sub 1 & 2 of 7

Sub 1 & 2 of 8, Block XV, Secs 3, 7 & Pt Sec 5, Sub 1 of 4, Sub 1 & 2 of Sec 1, Block XVI, Omoana Survey District

### **70360 Whangamomona Conservation Area**

Pt Secs 16, 62, 63, Sec 22 and Sub 2 of 21, Block I, Mahoe Survey District

Lot 1 and Pt Lot 2 DP 4753, Sec 10 and Pt Secs 2, 3, 4, 7, 13, and Pt Sub 1 of 4, Block II, Mahoe Survey District

Sub 2 of 1 and Pt Sec 4, Block III, Mahoe Survey District

Sec 1, 2, 3, 12 and Pt Secs 4, 6, 7, 10, Sub 2 of 5, Sub 2 of 9 and Pt Sub 1 of 5

Pt Sub 2 of 1 of 8, Lot 1 DP 17644, Secs 1, 2, 3, 4 S.O. 13280, Sec 13 S.O. 3086, Block V, Mahoe Survey District

Secs 1, 2, 3, 4, 5, 6, 7, 8, 9, Block VI, Mahoe Survey District

Pt Sec 5 and Sec 10, Block VII, Mahoe Survey District

Secs 1, 2, 3, Block IX, Mahoe Survey District

Secs 1, 1A, 2, 7 and Pt 3, 4, 8, 9, 10, 14 and Secs 1, 2, 3 S.O. 13242, Block X, Mahoe Survey District

Sub 2 of 6, Sec 7 and Pt Sec 3, 4, 5, 8, 9, 11, 12, Block XI Mahoe Survey District

C.L. Adj. Pahautuhia No 2, Block XIII, Mahoe Survey District

Secs 1, 2, S.O. 13241 and Pt Secs 1, 6, 7, 8, 9, 12, 13, Block XIV, Mahoe Survey District

Secs 2, 3, 4, 5 and Pt Sec 1, Block XV, Mahoe Survey District

### **70361 Waitotara Conservation Area**

Sec's 2, 3, 4, 6, 7, 12, 13, 14, Block I, Taurakawa Survey District

Sec's 1, 2, 3, 4, 5, 6, 7, 8, 19, 20, Block II, Taurakawa Survey District

Sec's 1, 2, 3, 4, Block V, Taurakawa Survey District

Sec 2, Block VI, Taurakawa Survey District

Sec's 1, 4, Block IX, Taurakawa Survey District

Sec's 2, 3, 5, Block X, Taurakawa Survey District

Sec 4, Block XI, Taurakawa Survey District

Sec 8, Block XII, Taurakawa Survey District

Sec's 5, 12, Block XIII, Taurakawa Survey District

Sec's 5, 7, 9, 12, Block XIV, Taurakawa Survey District

Sec's 4, 7, 8, 11, Block XV, Taurakawa Survey District

Sec's 1, 8 & Pt Sec 11, Block XVI, Taurakawa Survey District

Sec's 15, 16, 18, Block IV, Omoana Survey District

Sec's 12, 13, & Pt Sec's 5, 11, Block VII, Omoana Survey District

Sec's 3, 4, 5, 6, 7, 8, Block VIII, Omoana Survey District

Sec's 5, 6, 8, Block XIII, Mahoe Survey District

Sec's 2, 3, 4, 5, Block XIV, Mahoe Survey District

Sec 9, Block I, Kapara Survey District

Sec 9, Block II, Kapara Survey District  
Sec's 10, 11, Block III, Kapara Survey District  
Pt Sec 11, Block IV, Kapara Survey District  
Sec 6, Block III, Moumahaki Survey District  
Sec's 1, 2, Block I, Tua Survey District

#### **70455 Mokau River Scenic Reserve**

Sec 12, S.O. 16910, Blk I Awakino Survey District,  
Secs 4, 5, 6, Pt Sec 3, S.O. 16901, Blk II Awakino Survey District,  
Sec 1, S.O. 18075, Blk III Awakino Survey District,  
Pt Mangapapa B2 Maori Block, S.O. 16817, Blk XIII Awakino East Survey District,  
Pt Mangapapa B2 Maori Block, S.O. 16877, Blk XIV Awakino East Survey District,  
Pt Mangapapa Maori Block, Blks XIII & XIV Awakino East Survey District,  
Pt Mangapapa B2 Maori Block, S.O. 16817, Blks XIV & XV Awakino East Survey District,  
District,  
Secs 1 - 4, Blk II Tainui Survey District,  
Sec 9, S.O. 11346, Blk III Mokau Survey District,  
Secs 1, 2, S.O. 4099, and Sec 4, S.O. 11354, Sec 1, Blk IV Mokau Survey District,  
Secs 1 - 4, S.O. 4266 & S.O. 4378, Blk V Mokau Survey District.

#### **70567 Mimi-Pukearuhe Coast Marginal Strip**

C.L. adjoining Sec 56, Pt Sec 55, 59, Lots 1, 2, 3 DP 5271 Pukeakura District, Block X Mimi Survey District, and Pt Sec 59, Sec 60, Pt Lot 1, Lots 2 & 3 DP 4748 Pukeakura District, Block IV, Waitara Survey District.

#### **70652 Nukumarū Recreation Reserve**

Secs 71A and Pt Sec 71, Waitotara District, S.O. 10894, and Secs 94, 95 Waitotara District, S.O. 24443, Blk XIV Wairoa Survey District,  
Secs 98, 99, Waitotara District, S.O. 24444, Blks XII & XIV Wairoa Survey District,  
Secs 63, 66 & Pt Sec 67, Waitotara District, S.O. 10894, Blk XIII Nukumarū Survey District & XIV Wairoa Survey District,  
Lot 1, D.P. 52794, Blk XIII Nukumarū Survey District,  
Pt Closed Road, Secs 6, 8, 9 - 12, Pt Secs 13, 14 - 17, 73, Mowhanau Village, S.O. 149, Blks XIV & XV Nukumarū Survey District.

protected private land





**WANGANUI CONSERVANCY**  
**PROTECTED PRIVATE LAND INVENTORY FORM**

NAME : Pryces Rahu Bush  
 CONSERVATION UNIT NO : 77001  
 AREA (HA) : 12.753

TYPE OF PROTECTION : Protected Private Land  
 GAZETTED Yes DATE : 1963, p.413 REGISTERED (Y/N) : Yes DATE : 20/03/63  
 PURPOSE : Scenic Reserve

LEGAL DESCRIPTION : Lot 1 DP 17742, Block X Onga SD CT725/B

ECOLOGICAL DISTRICT : Manawatu Plains  
 MAP REF (NZMS260) : T22 320324  
 LOCAL AUTHORITY : Rangitikei D.C  
 WI/HAPU : Rangitane  
 FIELD CENTRE : Palmerston North

GENERAL DESCRIPTION : An area of good native forest on a low river terrace above the Rangitikei River.

VEGETATION TYPE : Podocarp.

NOTABLE FLORA/FAUNA : Not known.

HISTORICAL/CULTURAL RESOURCES : Not known.

ANIMAL/PLANT PESTS : Possums, old mans beard.

FENCING : Complete boundary fence.

INTERPRETATION : Internal track signage.

RECREATION FACILITIES/VISITOR USE : Picnic tables. Off road parking. Internal loop tracks.

RECREATION OPPORTUNITY SPECTRUM CLASS(ES) : Rural.

ACCESS : Vehicle access off Puturino Road.

KEY MANAGEMENT NEEDS : Not known.

DATE FORM COMPLETED/AMENDED : 1/06/94

**WANGANUI CONSERVANCY**  
**PROTECTED PRIVATE LAND INVENTORY FORM**

NAME : F.J. & W. Marshall (ex Allen) Maketawa Bush  
 CONSERVATION UNIT NO : 77002  
 AREA (HA) : 2.922

TYPE OF PROTECTION : Protected Private Land  
 GAZETTED Yes DATE : 1989, p.4136 REGISTERED (Y/N) : Yes DATE : 15/09/89  
 PURPOSE : Nature Purposes.

LEGAL DESCRIPTION : A & B on DP 16330 Block VIII Egmont SD Pt CT153/157

ECOLOGICAL DISTRICT : Egmont  
 MAP REF (NZMS260) : Q19 155220  
 LOCAL AUTHORITY : New Plymouth D.C  
 WI/HAPU : Te Ahi Awa  
 FIELD CENTRE : Stratford

GENERAL DESCRIPTION : Two riparian remnants of lowland tawa forest and swamp forest adjoining the Maketawa Stream. (PNA Report Egmont District, Maketawa Stream RAP).

VEGETATION TYPE : Swamp maire, pukatea, kiekie. (Swamp forest). Emergent rewarewa and rata, kamahi and hinau canopy. (Tawa forest).

NOTABLE FLORA/FAUNA : Extract data from report.

HISTORICAL/CULTURAL RESOURCES : None.

ANIMAL/PLANT PESTS : Possum.

FENCING : Fully fenced 1989.

INTERPRETATION : None (none needed).

RECREATION FACILITIES/VISITOR USE : None / No visitor use.

RECREATION OPPORTUNITY SPECTRUM CLASS(ES) : Rural.

ACCESS : Foot only. Landowners permission required. Vehicle access off SH 3.

KEY MANAGEMENT NEEDS : Continued weed control, fence maintenance. Consult Transit over any new development which may impact on access to the SH.

DATE FORM COMPLETED/AMENDED : 1/06/94

GENERAL DESCRIPTION : An area of good native forest on a low river terrace above the Rangitikei River.

VEGETATION TYPE : Podocarp.

NOTABLE FLORA/FAUNA : Not known.

HISTORICAL/CULTURAL RESOURCES : Not known.

ANIMAL/PLANT PESTS : Possums, old mans beard.

FENCING : Complete boundary fence.

INTERPRETATION : Internal track signage.

RECREATION FACILITIES/VISITOR USE : Picnic tables. Off road parking. Internal loop tracks.

RECREATION OPPORTUNITY SPECTRUM CLASS(ES) : Rural.

ACCESS : Vehicle access off Puturino Road.

KEY MANAGEMENT NEEDS : Not known.

DATE FORM COMPLETED/AMENDED : 1/06/94

GENERAL DESCRIPTION : Two riparian remnants of lowland tawa forest and swamp forest adjoining the Maketawa Stream. (PNA Report Egmont District, Maketawa Stream RAP).

VEGETATION TYPE : Swamp maire, pukatea, kiekie. (Swamp forest). Emergent rewarewa and rata, kamahi and hinau canopy. (Tawa forest).

NOTABLE FLORA/FAUNA : Extract data from report.

HISTORICAL/CULTURAL RESOURCES : None.

ANIMAL/PLANT PESTS : Possum.

FENCING : Fully fenced 1989.

INTERPRETATION : None (none needed).

RECREATION FACILITIES/VISITOR USE : None / No visitor use.

RECREATION OPPORTUNITY SPECTRUM CLASS(ES) : Rural.

ACCESS : Foot only. Landowners permission required. Vehicle access off SH 3.

KEY MANAGEMENT NEEDS : Continued weed control, fence maintenance. Consult Transit over any new development which may impact on access to the SH.

DATE FORM COMPLETED/AMENDED : 1/06/94

WANGANUI CONSERVANCY PROTECTED PRIVATE LAND INVENTORY FORM	
NAME : I.R. & J. Donald	AREA (HA) : 2.358
CONSERVATION UNIT NO : 77003	
TYPE OF PROTECTION : Protected Private Land	
GAZETTED Yes	DATE : 1988, p.2249 REGISTERED (Y/N) : Yes
PURPOSE : Nature Purposes	DATE : 13/07/88
LEGAL DESCRIPTION : A & B on DP 16047 Block IX Cape SD Pt CT C2/1001, C1/1400	
ECOLOGICAL DISTRICT : Egmont	
MAP REF (NZMS260) : P20 822185	
LOCAL AUTHORITY : South Taranaki D.C.	
IWI/HAPU : Te Ahi Awa	
FIELD CENTRE : Stratford	
GENERAL DESCRIPTION : A small semi-coastal forest remnant on lahar mounds and intermountain areas on Warea Road. (Recommended RAP No C9, Warea Road RAP).	
VEGETATION TYPE : Secondary kahikatea (with karaka, matai, rewarewa & tawa). Small area of secondary kohekohe forest.	
NOTABLE FLORA/FAUNA : Warea Road RAP - one of the few remnants of this vegetation type in the semi-coastal lahar deposits.	
HISTORICAL/CULTURAL RESOURCES : None.	
ANIMAL/PLANT PESTS : Possum.	
FENCING : Not known.	
INTERPRETATION : None.	
RECREATION FACILITIES/VISITOR USE : Minimal.	
RECREATION OPPORTUNITY SPECTRUM CLASS(ES) : Rural.	
ACCESS : By landowner permission only, by foot.	
KEY MANAGEMENT NEEDS : None identified.	
DATE FORM COMPLETED/AMENDED : 1/06/94	

WANGANUI CONSERVANCY PROTECTED PRIVATE LAND INVENTORY FORM	
NAME : Bushy Park	AREA (HA) : 86.847
CONSERVATION UNIT NO : 77004	
TYPE OF PROTECTION : Protected Private Land	
GAZETTED Yes	DATE : 1963, p.413 REGISTERED (Y/N) : Yes
PURPOSE : Scenic Reserve	DATE : 20/03/63
LEGAL DESCRIPTION : Part Lot 6 DP 12732 Block XI Nukumaru SD CT 932/82	
ECOLOGICAL DISTRICT : Matamateaonga	
MAP REF (NZMS260) : R22 750548	
LOCAL AUTHORITY : Wanganui D.C.	
IWI/HAPU : Te Ahi Hauui a Paparangi	
FIELD CENTRE : Whanganui	
GENERAL DESCRIPTION : A large forest remnant located approx 25 km north west of Wanganui. Administered by Royal Forest and Bird Protection Society.	
VEGETATION TYPE : Mostly remnant rimu, rata, kahikatea broadleaved forest with some areas of kahikatea, pukatea, mahoe forest in moist gullies. Canopy species mainly tawa, karamhi, hinau and mahoe.	
NOTABLE FLORA/FAUNA : Good forest - one particularly large rata (Ratanui).	
HISTORICAL/CULTURAL RESOURCES :	
ANIMAL/PLANT PESTS : Possums.	
FENCING : Well fenced.	
INTERPRETATION : Interpretation centre adjacent. A little on site interpretation.	
RECREATION FACILITIES/VISITOR USE : Bush walking tracks, picnic areas, tables / High visitor use to adjacent Bushy Park Lodge.	
RECREATION OPPORTUNITY SPECTRUM CLASS(ES) : Rural.	
ACCESS : Several tracks in bush including one for disabled (ie. wheel chair standard).	
KEY MANAGEMENT NEEDS :	
DATE FORM COMPLETED/AMENDED : 1/06/94	

WANGANUI CONSERVANCY PROTECTED PRIVATE LAND INVENTORY FORM	
NAME : McPhersons Bush	AREA (HA) : 9.2696
CONSERVATION UNIT NO : 77005	TYPE OF PROTECTION : Protected Private Land
GAZETTED Yes	DATE : 1963, p.413 REGISTERED (Y/N) : Yes
PURPOSE : Scenic Reserve	DATE : 20/03/63
LEGAL DESCRIPTION : Lot 1 DP 14321 Block VI Wangaehu SD CT556/287	
ECOLOGICAL DISTRICT : Rangitikei	
MAP REF (NZMS260) : S22 094378	
LOCAL AUTHORITY : Rangitikei D.C	
IWI/HAPU : Ngati Apa	
FIELD CENTRE : Palmerston North	
GENERAL DESCRIPTION : An attractive stand of bush adjoining the Turakina River.	
VEGETATION TYPE : Pukatea, titoki, kahikatea, tawa, matai.	
NOTABLE FLORA/FAUNA :	
HISTORICAL/CULTURAL RESOURCES :	
ANIMAL/PLANT PESTS :	
FENCING :	
INTERPRETATION :	
RECREATION FACILITIES/VISITOR USE : Attractive and popular scenic walk.	
RECREATION OPPORTUNITY SPECTRUM CLASS(ES) :	
ACCESS : Off Turakina Valley Road.	
KEY MANAGEMENT NEEDS :	
DATE FORM COMPLETED/AMENDED : 1/06/94	

WANGANUI CONSERVANCY PROTECTED PRIVATE LAND INVENTORY FORM	
NAME : J. G. Willis	AREA (HA) : 1.29
CONSERVATION UNIT NO : 77006	TYPE OF PROTECTION : Protected Private Land
GAZETTED Yes	DATE : 1985, p.1236 REGISTERED (Y/N) : Yes
PURPOSE : Scenic Purposes	DATE : 13/03/85
LEGAL DESCRIPTION : A on DP 14500 Block XI Huiroa SD CT112/129	
ECOLOGICAL DISTRICT : North Taranaki	
MAP REF (NZMS260) : Q20 300159	
LOCAL AUTHORITY : Stratford D.C	
IWI/HAPU : Te Ahi Awa	
FIELD CENTRE : Stratford	
GENERAL DESCRIPTION : A small bush remnant with a high number of indigenous species located in a scientifically important region for determining species distribution between the Egmont ring plain and Taranaki uplands. Adjoins Makino Stream.	
VEGETATION TYPE :	
NOTABLE FLORA/FAUNA :	
HISTORICAL/CULTURAL RESOURCES :	
ANIMAL/PLANT PESTS :	
FENCING :	
INTERPRETATION :	
RECREATION FACILITIES/VISITOR USE :	
RECREATION OPPORTUNITY SPECTRUM CLASS(ES) :	
ACCESS :	
KEY MANAGEMENT NEEDS :	
DATE FORM COMPLETED/AMENDED : 1/06/94	





WANGANUI CONSERVANCY  
PROTECTED PRIVATE LAND INVENTORY FORM

NAME : Lepperton Farms

CONSERVATION UNIT NO : 77007

AREA (HA) : 4.36

TYPE OF PROTECTION : Protected Private Land

GAZETTED Yes DATE : 1991, p.128 REGISTERED (Y/N) : Yes DATE : 2/04/90

PURPOSE : Nature Purposes

LEGAL DESCRIPTION : A on DP 16434 Block VII Paritutu SD CT H3/1325

ECOLOGICAL DISTRICT : Egmont

MAP REF (NZMS260) : Q19 143370

LOCAL AUTHORITY : New Plymouth D C

IWI/HAPU : Te Ahi Awa

FIELD CENTRE : New Plymouth

GENERAL DESCRIPTION : A small remnant of semi-coastal forest on a gentle hill and fluvie. Near Lepperton township.

VEGETATION TYPE : Two forest types: kohokohe (on dry hill top), tawa (lower slopes and fluvie), pukatea, titoki and rewarewa.

NOTABLE FLORA/FAUNA : Kohokohe, pukatea.

HISTORICAL/CULTURAL RESOURCES : Not known.

ANIMAL/PLANT PESTS : Not known.

FENCING : Yes. Completed.

INTERPRETATION : None.

RECREATION FACILITIES/VISITOR USE : Agreement allows for owner to develop walking track in future if desired

RECREATION OPPORTUNITY SPECTRUM CLASS(ES) : Rural.

ACCESS : By permission with owner. No general public access.

KEY MANAGEMENT NEEDS : None.

DATE FORM COMPLETED/AMENDED : 1/06/94



WANGANUI CONSERVANCY  
PROTECTED PRIVATE LAND INVENTORY FORM

NAME : L.B. & A.M. Marshall

CONSERVATION UNIT NO : 77008

AREA (HA) : 11.46

TYPE OF PROTECTION : Private Protected Land

GAZETTED Yes DATE : 1989, p.5230 REGISTERED (Y/N) : No DATE :

PURPOSE : Nature Purposes

LEGAL DESCRIPTION : A & B on DP 16343 Block X Waitara SD CT B3/209

ECOLOGICAL DISTRICT : Egmont

MAP REF (NZMS260) : Q19 220385

LOCAL AUTHORITY : New Plymouth D C

IWI/HAPU : Te Ahi Awa

FIELD CENTRE : New Plymouth

GENERAL DESCRIPTION : Two separate bush remnants. On Tikorangi Road.

VEGETATION TYPE : Predominate canopy of tawa, puriri, kohokohe, pukatea.

NOTABLE FLORA/FAUNA : Kohokohe, puriri, pukatea.

HISTORICAL/CULTURAL RESOURCES : Not known.

ANIMAL/PLANT PESTS : Possums, wandering willie, woolly nightshade.

FENCING : Complete.

INTERPRETATION : None required.

RECREATION FACILITIES/VISITOR USE : None. Clause in agreement permitting 4m access track eastern boundary to be constructed in future, if required.

RECREATION OPPORTUNITY SPECTRUM CLASS(ES) : Rural.

ACCESS : Private. Permission required from landowners.

KEY MANAGEMENT NEEDS : Weed control.

DATE FORM COMPLETED/AMENDED : 1/06/94



WANGANUI CONSERVANCY  
PROTECTED PRIVATE LAND INVENTORY FORM

NAME : Evens  
CONSERVATION UNIT NO : 77009  
TYPE OF PROTECTION : Protected Private Land  
GAZETTED Yes DATE : 1990, p.964 REGISTERED (Y/N) : No DATE :  
PURPOSE : Nature Purposes

AREA (HA) : 9.93

LEGAL DESCRIPTION : A on DP 16576 Block XI Cape SD CT C1/905

ECOLOGICAL DISTRICT : Egmont  
MAP REF (NZMS260) : P20 917190  
LOCAL AUTHORITY : New Plymouth D.C  
IWI/HAPU : Te Ahi Awa  
FIELD CENTRE : New Plymouth

GENERAL DESCRIPTION : A remnant of tawa forest on a sideslope and interfluvium with kamahi forest on the lower sideslope and fluvium. Located near Oxford and Carrington Road junctions.

VEGETATION TYPE : Hinau, kamahi, tawa canopy.

NOTABLE FLORA/FAUNA : Carrington Road 'B' RAP.

HISTORICAL/CULTURAL RESOURCES : None.

ANIMAL/PLANT PESTS : Possum.

FENCING : Totally fenced 1988-1989.

INTERPRETATION : None.

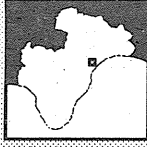
RECREATION FACILITIES/VISITOR USE : None.

RECREATION OPPORTUNITY SPECTRUM CLASS(ES) : Rural.

ACCESS : By foot, permission from landowner required, may be declined for management reasons.

KEY MANAGEMENT NEEDS : Continued fence maintenance, weed control.

DATE FORM COMPLETED/AMENDED : 1/06/94



WANGANUI CONSERVANCY  
PROTECTED PRIVATE LAND INVENTORY FORM

NAME : Waitaha Pa  
CONSERVATION UNIT NO : 77010  
TYPE OF PROTECTION : Protected Private Land  
GAZETTED Yes DATE : 1990, p.5119 REGISTERED (Y/N) : No DATE :  
PURPOSE : Historic Purposes

AREA (HA) : 4.143

LEGAL DESCRIPTION : DP 70496 Blk II Ikitara SD CT 207/159

ECOLOGICAL DISTRICT : Matamateaonga  
MAP REF (NZMS260) : S22 902436  
LOCAL AUTHORITY : Wanganui D.C  
IWI/HAPU : Te Ahi Haunui a Paparangi  
FIELD CENTRE : Wanganui

GENERAL DESCRIPTION : An extensive ridge pa overlooking the Whanganui River. Many of the pa features are still distinct including food and storage pits and caves, defensive trenches and terraces.

VEGETATION TYPE : Grass, manuka, pines.

NOTABLE FLORA/FAUNA :

HISTORICAL/CULTURAL RESOURCES : A fine example of a ridge pa. The history of the pa and surrounding area is unclear.

ANIMAL/PLANT PESTS : Rabbits, boxthorn.

FENCING : Yes, (has gate to allow sheep grazing only to reduce fire hazard etc).

INTERPRETATION : Stile, marker poles and interpretation panels.

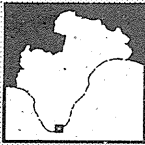
RECREATION FACILITIES/VISITOR USE : Some recreational and educational use.

RECREATION OPPORTUNITY SPECTRUM CLASS(ES) : Rural.

ACCESS : Sheep track from road up onto ridge.

KEY MANAGEMENT NEEDS : Weed invasion (especially gorse and boxthorn).

DATE FORM COMPLETED/AMENDED : 1/06/94



WANGANUI CONSERVANCY  
PROTECTED PRIVATE LAND INVENTORY FORM

NAME : Barraclough  
CONSERVATION UNIT NO : 77011  
TYPE OF PROTECTION : Protected Private Land  
GAZETTED Yes DATE : 1993, p 3761 REGISTERED (Y/N) : No DATE :  
PURPOSE : Nature, Scenic Purposes

AREA (HA) : 5.91

LEGAL DESCRIPTION : A & B DP 17656 Blk VII Opunake SD CT C2/1070

ECOLOGICAL DISTRICT : Egmont  
MAP REF (NZMS260) : P20 895007  
LOCAL AUTHORITY : South Taranaki D C  
IWI/HAPU : Taranaki Tūturū  
FIELD CENTRE : Stratford

GENERAL DESCRIPTION : Two semi-coastal forest remnants located on Ihai Road, 7km north east of Opunake.

VEGETATION TYPE : Tawa, pukatea, kahikatea.

NOTABLE FLORA/FAUNA : Opua Road RAP in Egmont ER PNA Report.

HISTORICAL/CULTURAL RESOURCES : Not known.

ANIMAL/PLANT PESTS : Possums.

FENCING : Totally fenced.

INTERPRETATION : None.

RECREATION FACILITIES/VISITOR USE : None.

RECREATION OPPORTUNITY SPECTRUM CLASS(ES) : Rural.

ACCESS : Public permitted but owners may decline access permission for reasonable farm management reasons.

KEY MANAGEMENT NEEDS : Possum control, fence maintenance, weed control.

DATE FORM COMPLETED/AMENDED : 1/06/94



WANGANUI CONSERVANCY  
PROTECTED PRIVATE LAND INVENTORY FORM

NAME : Keebles Bush Protected Private Land  
CONSERVATION UNIT NO : 77012  
TYPE OF PROTECTION : Protected Private Lands  
GAZETTED Yes DATE : 1994, p 2167 REGISTERED (Y/N) : No DATE :  
PURPOSE :

AREA (HA) : 15.086

LEGAL DESCRIPTION : Lot 1 DP 48786, Blk XIV Kairanga SD

ECOLOGICAL DISTRICT : Manawatu Plains  
MAP REF (NZMS260) : T24 305863  
LOCAL AUTHORITY : Palmerston North C C  
IWI/HAPU :  
FIELD CENTRE : Palmerston North

GENERAL DESCRIPTION : Forest remnant on river terrace.

VEGETATION TYPE : Emergent podocarp (tumu, kahikatea, matai, totara) above tawa, mahoe and fitoki.

NOTABLE FLORA/FAUNA : The area is noted as the 'finest of the lowland forest remnants in the Manawatu'.

HISTORICAL/CULTURAL RESOURCES : None known.

ANIMAL/PLANT PESTS : Possums, blackberry, wandering willie, Jerusalem cherry, Japanese honeysuckle.

FENCING : Totally fenced.

INTERPRETATION : None.

RECREATION FACILITIES/VISITOR USE : By permit only in accordance with P.P.L. agreement.

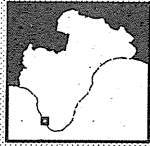
RECREATION OPPORTUNITY SPECTRUM CLASS(ES) : Rural.

ACCESS : By right of way.

KEY MANAGEMENT NEEDS : Management is carried out by a committee consisting of representatives from the Department, NZ Institute of Horticulture, Royal Forest and Bird, Massey University Council, Palmerston North City Council and Man/Wang Regional Council.

DATE FORM COMPLETED/AMENDED : 1/06/94





WANGANUI CONSERVANCY  
PROTECTED PRIVATE LAND INVENTORY FORM

NAME : J.W. Thomson  
CONSERVATION UNIT NO : 78001  
TYPE OF PROTECTION : Conservation Covenant  
GAZETTED No DATE : 20/09/84  
PURPOSE : Landscape Amenity

AREA (HA) : 1.55

REGISTERED (Y/N) : Yes DATE : 20/09/84

LEGAL DESCRIPTION : A on DP 13891 Blocks VIII, IX Paritutu SD CT D3/1208

ECOLOGICAL DISTRICT : Egmont  
MAP REF (NZMS260) : P19 015338  
LOCAL AUTHORITY : New Plymouth D C  
IWI/HAPU : Te Ahi Awa  
FIELD CENTRE : New Plymouth

GENERAL DESCRIPTION : A small forest remnant located just off Frankley Road, 1km south of New Plymouth. Lies in a valley of a tributary of the Waimea Stream.

VEGETATION TYPE : Canopy dominated by pukatea, particularly along stream margins with puriri, kohekohe, tawa and rewarewa present on drier ridges. Tree ferns, whetki, mamaku and gully tree fern as well as Coprosma areolata are relatively common on margin

NOTABLE FLORA/FAUNA : Puriri, kohekohe.

HISTORICAL/CULTURAL RESOURCES : Not known.

ANIMAL/PLANT PESTS : Woolly nightshade, gorse.

FENCING : Fencing completed 1982.

INTERPRETATION : None required.

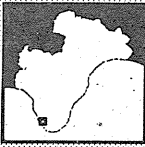
RECREATION FACILITIES/VISITOR USE : None /None.

RECREATION OPPORTUNITY SPECTRUM CLASS(ES) : Rural.

ACCESS : Private. Permission required. Access off Tukapa Street.

KEY MANAGEMENT NEEDS : Weed control, fence maintenance.

DATE FORM COMPLETED/AMENDED : 1/06/94



WANGANUI CONSERVANCY  
PROTECTED PRIVATE LAND INVENTORY FORM

NAME : D.I. & N.F. Brown  
CONSERVATION UNIT NO : 78002  
TYPE OF PROTECTION : Conservation Covenant  
GAZETTED No DATE :  
PURPOSE : Landscape Amenity

AREA (HA) : 1.1

REGISTERED (Y/N) : Yes DATE : 7/1/80

LEGAL DESCRIPTION : Pt Lot 2 DP 13118 Block IX Paritutu SD CT D3/286

ECOLOGICAL DISTRICT : Egmont  
MAP REF (NZMS260) : P19 023287  
LOCAL AUTHORITY : New Plymouth D C  
IWI/HAPU : Te Ahi Awa  
FIELD CENTRE : New Plymouth

GENERAL DESCRIPTION : A small bush remnant located on Hurworth Road. Good regeneration and overall condition. NB. adjoins H.J. and M.E.J. Brown Conservation Covenant.

VEGETATION TYPE : Lowland tawa, pukatea forest. Some modification - exotics removed and natives planted.

NOTABLE FLORA/FAUNA : Kohekohe.

HISTORICAL/CULTURAL RESOURCES : Not known.

ANIMAL/PLANT PESTS : Wandering willie, Montbreacia sp.

FENCING : Fenced since 1955.

INTERPRETATION : None required.

RECREATION FACILITIES/VISITOR USE : None / None.

RECREATION OPPORTUNITY SPECTRUM CLASS(ES) : Rural.

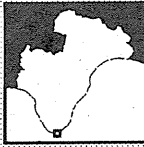
ACCESS : Private. No public access. Off Hurworth Road.

KEY MANAGEMENT NEEDS : Weeds, fence maintenance. File 13/225.

DATE FORM COMPLETED/AMENDED : 1/06/94

WANGANUI CONSERVANCY PROTECTED PRIVATE LAND INVENTORY FORM	
NAME : H.J. & M.E. J. Brown	AREA (HA) : 0.605
CONSERVATION UNIT NO : 78003	TYPE OF PROTECTION : Conservation Covenant
GAZETTED No DATE :	REGISTERED (Y/N) : Yes DATE : 7/11/80
PURPOSE : Landscape Amenity	
LEGAL DESCRIPTION : Part Lot 1 DP 13118 Block IX Paritutu SD CT C1/459	
ECOLOGICAL DISTRICT : Egmont	
MAP REF (NZMS260) : P19 022298	
LOCAL AUTHORITY : New Plymouth D C	
IWI/HAPU : Te Ahi Awa	
FIELD CENTRE : New Plymouth	
GENERAL DESCRIPTION : A small bush remnant located on Hurworth Road. Good regeneration and overall condition. NB. adjoins D.I. and N.F. Brown Conservation Covenant.	
VEGETATION TYPE : Lowland tawa, pukatea forest. Some modification and exotics removed and natives planted.	
NOTABLE FLORA/FAUNA : Kohekohe.	
HISTORICAL/CULTURAL RESOURCES : Not known.	
ANIMAL/PLANT PESTS : Wandering willie, Montbreacia sp.	
FENCING : Fenced since 1955.	
INTERPRETATION : None required.	
RECREATION FACILITIES/VISITOR USE : None / None.	
RECREATION OPPORTUNITY SPECTRUM CLASS(ES) : Rural.	
ACCESS : Private land. Off Hurworth Road. No public access.	
KEY MANAGEMENT NEEDS : Weeds, fence maintenance. File 13/225	
DATE FORM COMPLETED/AMENDED : 1/06/94	

WANGANUI CONSERVANCY PROTECTED PRIVATE LAND INVENTORY FORM	
NAME : J. N. Tripe	AREA (HA) : 32.255
CONSERVATION UNIT NO : 78004	TYPE OF PROTECTION : Conservation Covenant
GAZETTED No DATE :	REGISTERED (Y/N) : Yes DATE : 20/09/84
PURPOSE : Indigenous Flora	
LEGAL DESCRIPTION : Pt Lot 2 DP 5954 and Pt Mangaitipona West B and D2A Block II Wangapehu SD CT 246/26, 694/92, 6C/648	
ECOLOGICAL DISTRICT : Rangitikei	
MAP REF (NZMS260) : S22 095443	
LOCAL AUTHORITY : Rangitikei D C	
IWI/HAPU : Ngati Apa	
FIELD CENTRE : Whanganui	
GENERAL DESCRIPTION : Covenant granted for a period of 50 years from 27.6.1980	
VEGETATION TYPE :	
NOTABLE FLORA/FAUNA :	
HISTORICAL/CULTURAL RESOURCES :	
ANIMAL/PLANT PESTS :	
FENCING :	
INTERPRETATION :	
RECREATION FACILITIES/VISITOR USE :	
RECREATION OPPORTUNITY SPECTRUM CLASS(ES) :	
ACCESS :	
KEY MANAGEMENT NEEDS :	
DATE FORM COMPLETED/AMENDED : 1/06/94	



**WANGANUI CONSERVANCY  
PROTECTED PRIVATE LAND INVENTORY FORM**

NAME : Hopkins Bush  
 CONSERVATION UNIT NO : 78005  
 TYPE OF PROTECTION : Conservation Covenant  
 GAZETTED No DATE : 25/09/84  
 PURPOSE : Natural Environment

AREA (HA) : 2.085

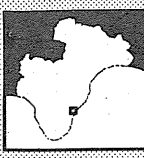
REGISTERED (Y/N) : Yes DATE : 25/09/84

LEGAL DESCRIPTION : Part Section 9 Block II Opunake SD CT B3/831

ECOLOGICAL DISTRICT : Egmont  
 MAP REF (NZMS260) : P20 830060  
 LOCAL AUTHORITY : South Taranaki D C  
 IWI/HAPU : Taranaki Tūturū  
 FIELD CENTRE : Stratford

GENERAL DESCRIPTION : Now owned by Mullanville Farms.

VEGETATION TYPE :	
NOTABLE FLORA/FAUNA :	
HISTORICAL/CULTURAL RESOURCES :	
ANIMAL/PLANT PESTS :	
FENCING :	
INTERPRETATION :	
RECREATION FACILITIES/VISITOR USE :	
RECREATION OPPORTUNITY SPECTRUM CLASS(ES) :	
ACCESS :	
KEY MANAGEMENT NEEDS :	
DATE FORM COMPLETED/AMENDED :	1/06/94



**WANGANUI CONSERVANCY  
PROTECTED PRIVATE LAND INVENTORY FORM**

NAME : Scott, Molesworth & Fraser "Scott Bush"  
 CONSERVATION UNIT NO : 78006  
 TYPE OF PROTECTION : Conservation Covenant  
 GAZETTED No DATE : 13/09/88  
 PURPOSE : Native Bush Protection

AREA (HA) : 8.97

REGISTERED (Y/N) : Yes DATE : 13/09/88

LEGAL DESCRIPTION : A & B on LT 15781 Blk XII Hawera SD CT G2/738, G2/739

ECOLOGICAL DISTRICT : Manawatu Plains  
 MAP REF (NZMS260) : Q21 310760  
 LOCAL AUTHORITY : South Taranaki D C  
 IWI/HAPU : Ngati Ruanui  
 FIELD CENTRE : Stratford

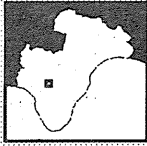
GENERAL DESCRIPTION : An area of bush at head of gully system surrounded by developed farmland.

VEGETATION TYPE :	Tawa, kamahi forest.
NOTABLE FLORA/FAUNA :	Good stand of tawa amongst developed farmland.
HISTORICAL/CULTURAL RESOURCES :	None.
ANIMAL/PLANT PESTS :	Possum.
FENCING :	Completely fenced.
INTERPRETATION :	None.
RECREATION FACILITIES/VISITOR USE :	None.
RECREATION OPPORTUNITY SPECTRUM CLASS(ES) :	Rural.
ACCESS :	Access by permission from landowners.
KEY MANAGEMENT NEEDS :	Continued fence maintenance.
DATE FORM COMPLETED/AMENDED :	1/06/94



WANGANUI CONSERVANCY PROTECTED PRIVATE LAND INVENTORY FORM	
NAME : Landcorp Round Hill	AREA (HA) : 20.122
CONSERVATION UNIT NO : 78007	
TYPE OF PROTECTION : Conservation Covenant	
GAZETTED No	DATE
PURPOSE :	REGISTERED (Y/N) : No
LEGAL DESCRIPTION : A & B on DP 17160 Block XI, XV Mataeo SD CT J1/1079	
ECOLOGICAL DISTRICT : Matemateanga	
MAP REF (NZMS260) : R20 670131	
LOCAL AUTHORITY : Stratford D C	
WIHAPU : Ngati Ruanui	
FIELD CENTRE : Stratford	
GENERAL DESCRIPTION : Two areas of bush, scrub. Area B is bounded by the Whangamomona River and opposite an area administered by the Department. Area A adjoins the area administered by the Department. Part of Aotuhia Farm block.	
VEGETATION TYPE : Podocarp, manuka scrub. Rimu in low numbers but main canopy trees are taua and rewarewa. Understorey of treefern, supplejack, ferns and carex grasses.	
NOTABLE FLORA/FAUNA : NI brown kiwi present.	
HISTORICAL/CULTURAL RESOURCES : Not known.	
ANIMAL/PLANT PESTS : Goats, possums.	
FENCING : None in 1991.	
INTERPRETATION : None.	
RECREATION FACILITIES/VISITOR USE : Minimal use.	
RECREATION OPPORTUNITY SPECTRUM CLASS(ES) : Back Country Walk-In.	
ACCESS : Foot only along 'paper road' (Round Hill Road), very difficult.	
KEY MANAGEMENT NEEDS : Stock trespass, wild animal control. Refer R91/61	
DATE FORM COMPLETED/AMENDED : 1/06/94	

WANGANUI CONSERVANCY PROTECTED PRIVATE LAND INVENTORY FORM	
NAME : Landcorp Quarry	AREA (HA) : 0.485
CONSERVATION UNIT NO : 78008	
TYPE OF PROTECTION : Conservation Covenant	
GAZETTED No	DATE
PURPOSE :	REGISTERED (Y/N) : No
LEGAL DESCRIPTION : A on DP 17184 Block X, Mataeo SD CT J1/1079	
ECOLOGICAL DISTRICT : Matemateanga	
MAP REF (NZMS260) : R20 657168	
LOCAL AUTHORITY : Stratford D C	
WIHAPU : Ngati Maru	
FIELD CENTRE : Stratford	
GENERAL DESCRIPTION : A small area of regenerating kahikatea with a minimal understorey (due to grazing). Next to road. Part of Aotuhia farm block.	
VEGETATION TYPE : Regenerating kahikatea.	
NOTABLE FLORA/FAUNA : Good stand of kahikatea.	
HISTORICAL/CULTURAL RESOURCES : Close to the Bridge to Somewhere.	
ANIMAL/PLANT PESTS : Goats, possums.	
FENCING : None in 1991 but regarded as a priority as grazing threatens area's viability.	
INTERPRETATION : None.	
RECREATION FACILITIES/VISITOR USE : None.	
RECREATION OPPORTUNITY SPECTRUM CLASS(ES) : Back Country Drive-In.	
ACCESS : Vehicle access along Upper Mangaehu Road, then short walk to area. Easy access.	
KEY MANAGEMENT NEEDS : Grazing by domestic stock, wild animal control. Refer case R91/62.	
DATE FORM COMPLETED/AMENDED : 1/06/94	



**WANGANUI CONSERVANCY  
PROTECTED PRIVATE LAND INVENTORY FORM**

NAME : Landcorp Whangamomona Road

CONSERVATION UNIT NO : 78009

AREA (HA) : 7.885

TYPE OF PROTECTION : Conservation Covenant

GAZETTED No DATE : REGISTERED (Y/N) : No DATE :

PURPOSE :

LEGAL DESCRIPTION : A on DP 17200 Block V Mahoe SD CT J1/1079

ECOLOGICAL DISTRICT : Matamateaonga

MAP REF (NZMS260) : R19 609217

LOCAL AUTHORITY : Stratford D C

WI/HAPU : Ngati Maru

FIELD CENTRE : Stratford

GENERAL DESCRIPTION : A small bush area. Part Poarangi farm block.

VEGETATION TYPE : Rewarewa, tawa, rimu with understorey of supplejack, ponga, small shrubs and carex grasses.

NOTABLE FLORA/FAUNA : Kiwi (unconfirmed).

HISTORICAL/CULTURAL RESOURCES : None.

ANIMAL/PLANT PESTS : Goats, possums.

FENCING : None. Very difficult to fence and costs would be prohibitive.

INTERPRETATION : None.

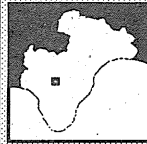
RECREATION FACILITIES/VISITOR USE : Minimal public use.

RECREATION OPPORTUNITY SPECTRUM CLASS(ES) : Back Country Walk-In.

ACCESS : Along disused Whangamomona Road, difficult to access.

KEY MANAGEMENT NEEDS : Domestic stock trespass, wild animal control, fire threat from surrounding manuka scrub. Refer case R91/58.

DATE FORM COMPLETED/AI/AMENDED : 1/06/94



**WANGANUI CONSERVANCY  
PROTECTED PRIVATE LAND INVENTORY FORM**

NAME : Landcorp Bridge to Somewhere

CONSERVATION UNIT NO : 78010

AREA (HA) : 10.548

TYPE OF PROTECTION : Conservation Covenant

GAZETTED No DATE : REGISTERED (Y/N) : No DATE :

PURPOSE :

LEGAL DESCRIPTION : A on DP 17161 Block X Mahoe SD CT J1/1079

ECOLOGICAL DISTRICT : Matamateaonga

MAP REF (NZMS260) : R20 656163

LOCAL AUTHORITY : Stratford D C

WI/HAPU : Te Ati Haunui a Paparangi

FIELD CENTRE : Stratford

GENERAL DESCRIPTION : Native forest on a steep face above the road and Whangamomona River. Part of Aotuhia farm block.

VEGETATION TYPE : Tawa, rewarewa, hinau, Odd beech on ridge top. Some manuka. Understorey of tree fern and carex grasses.

NOTABLE FLORA/FAUNA : Kiwi present, long tailed bat possible.

HISTORICAL/CULTURAL RESOURCES : Bridge to Somewhere.

ANIMAL/PLANT PESTS : Goats, possums.

FENCING : Small length at northern end. Difficult and expensive to fence remainder.

INTERPRETATION : None.

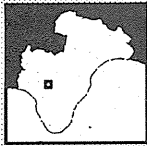
RECREATION FACILITIES/VISITOR USE : Use in conjunction with Historic Trail.

RECREATION OPPORTUNITY SPECTRUM CLASS(ES) : Back Country Drive-In.

ACCESS : Easy access by vehicle on gravel road.

KEY MANAGEMENT NEEDS : Domestic stock invasion, trespass. Wild animal control. Refer R91/60.

DATE FORM COMPLETED/AI/AMENDED : 1/06/94



WANGANUI CONSERVANCY  
PROTECTED PRIVATE LAND INVENTORY FORM

NAME : Landcorp Poarangi Road  
 CONSERVATION UNIT NO : 78011  
 TYPE OF PROTECTION : Conservation Covenant  
 GAZETTED No DATE : REGISTERED (Y/M) : No DATE :  
 PURPOSE :

AREA (HA) : 10.571

LEGAL DESCRIPTION : A on DP 17202 Block II Mahoe SD CT J3/647

ECOLOGICAL DISTRICT : Matamateaonga  
 MAP REF (NZMS260) : R19 612243  
 LOCAL AUTHORITY : Stratford D C  
 WIHIAPU : Ngati Maru  
 FIELD CENTRE : Stratford

GENERAL DESCRIPTION : An area of bush bordered by Whangamomona Road. Part Poarangi farm block.

VEGETATION TYPE : Manuka scrub with broadleaf, podocarp forest. Emergents include rimu, rata and rewarewa. Tawa present in low numbers. Understorey of kaikomako, supplejack, ponga and carex grasses.

NOTABLE FLORA/FAUNA : Kiwi present, long tailed bat.

HISTORICAL/CULTURAL RESOURCES : Not known.

ANIMAL/PLANT PESTS : Goats, possums.

FENCING : None in 1991, difficult to fence.

INTERPRETATION : None.

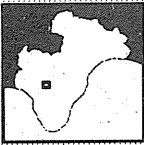
RECREATION FACILITIES/VISITOR USE : None / Minimal public use.

RECREATION OPPORTUNITY SPECTRUM CLASS(ES) : Back Country Walk-In.

ACCESS : Difficult, disused road. Quad access hard.

KEY MANAGEMENT NEEDS : Animal trespass, wild animal control. Refer case R91/60.

DATE FORM COMPLETED/AMENDED : 1/06/94



WANGANUI CONSERVANCY  
PROTECTED PRIVATE LAND INVENTORY FORM

NAME : Landcorp Arnold Stream  
 CONSERVATION UNIT NO : 78012  
 TYPE OF PROTECTION : Conservation Covenant  
 GAZETTED No DATE : REGISTERED (Y/M) : No DATE :  
 PURPOSE :

AREA (HA) : 31.306

LEGAL DESCRIPTION : A on DP 17201 Block V Mahoe SD CT J3/647

ECOLOGICAL DISTRICT : Matamateaonga  
 MAP REF (NZMS260) : R19 605225  
 LOCAL AUTHORITY : Stratford D C  
 WIHIAPU : Ngati Maru  
 FIELD CENTRE : Stratford

GENERAL DESCRIPTION : A large piece of bush above one of the Whangamomona tunnels. Part Poarangi farm, directly north of Arnold and Whangamomona River confluence.

VEGETATION TYPE : Manuka scrub and podocarp forest. Emergent species include rimu, tawa and rewarewa, canopy mainly tawa and hinau, understorey made up of tree fern, supplejack, grasses and ferns.

NOTABLE FLORA/FAUNA : Kiwi present, long tailed bat.

HISTORICAL/CULTURAL RESOURCES : None (possible value of queen gable bridge).

ANIMAL/PLANT PESTS : Domestic stock trespass, goats and possums.

FENCING : None in 1991 and because of difficulties in doing so, not warranted.

INTERPRETATION : None.

RECREATION FACILITIES/VISITOR USE : None / Minimal.

RECREATION OPPORTUNITY SPECTRUM CLASS(ES) : Back Country Walk-In.

ACCESS : Foot access along Whangamomona Road (disused).

KEY MANAGEMENT NEEDS : Refer case R91/57.

DATE FORM COMPLETED/AMENDED : 1/06/94



WANGANUI CONSERVANCY PROTECTED PRIVATE LAND INVENTORY FORM	
NAME : Rayonier NZ Ltd Tunnel Hill	AREA (HA) : 8.404
CONSERVATION UNIT NO : 78013	REGISTERED (Y/N) : No
DATE :	DATE :
TYPE OF PROTECTION : Conservation Covenant	
PURPOSE : To Protect Natural Wetland	
LEGAL DESCRIPTION : B on DP 70436 Block 1 and II Kaitiata SD CT J3/647	
ECOLOGICAL DISTRICT : Foxton	
MAP REF (NZMS260) : S23 9652 18	
LOCAL AUTHORITY : Rangitikei D C	
IWI/HAPU : Ngati Apa	
FIELD CENTRE : Palmerston North	
GENERAL DESCRIPTION : A wetland area. A representative remnant of dune wetland shrub vegetation.	
VEGETATION TYPE : Manuka, cabbage trees, coprosmas, flax, raupo.	
NOTABLE FLORA/FAUNA : Refer Foxton ED PNA Report.	
HISTORICAL/CULTURAL RESOURCES : Not known.	
ANIMAL/PLANT PESTS : Sambar deer, possums.	
FENCING : Fenced on private land, forest boundary.	
INTERPRETATION : None.	
RECREATION FACILITIES/VISITOR USE : None.	
RECREATION OPPORTUNITY SPECTRUM CLASS(ES) : Rural.	
ACCESS : Vehicle via internal forest roads.	
KEY MANAGEMENT NEEDS : Refer Santoft Forest CFL page 63. Invasive weeds, cattle damage, fencing off right of way.	
DATE FORM COMPLETED/AMENDED : 1/06/94	

WANGANUI CONSERVANCY PROTECTED PRIVATE LAND INVENTORY FORM	
NAME : Earnslaw One Blind Lakes	AREA (HA) : 14.539
CONSERVATION UNIT NO : 78014	REGISTERED (Y/N) : No
DATE :	DATE :
TYPE OF PROTECTION : Conservation Covenant	
PURPOSE : Protection of Natural Wetland	
LEGAL DESCRIPTION : A on DP 70424 Block IV Kaitiata SD CFL 1200/2	
ECOLOGICAL DISTRICT : Foxton	
MAP REF (NZMS260) : S23 980165	
LOCAL AUTHORITY : Rangitikei D C	
IWI/HAPU : Ngati Apa	
FIELD CENTRE : Palmerston North	
GENERAL DESCRIPTION : Two ponds in sand dune hollows. The ponds are surrounded by pines, exotic trees and native shrubland.	
VEGETATION TYPE : Regionally rare grass.	
NOTABLE FLORA/FAUNA : Dabthick, spotless crane. Area closed to commercial eel fishing.	
HISTORICAL/CULTURAL RESOURCES : Not known.	
ANIMAL/PLANT PESTS : Sambar deer, possums, various exotic trees.	
FENCING : Fenced on forest, private land boundary. Derelict fence around rest of area, soon to be repaired. (Pat McCarthy at Rayonier NZ Ltd).	
INTERPRETATION : None.	
RECREATION FACILITIES/VISITOR USE : Hunting (duck shooting).	
RECREATION OPPORTUNITY SPECTRUM CLASS(ES) : Rural.	
ACCESS : Foot access from Fusilier Road.	
KEY MANAGEMENT NEEDS : Refer Santoft Forest CFL Page 69. Exotic weed invasion, spread of poplars and alders from the lake edges. Area closed to commercial eel fishing.	
DATE FORM COMPLETED/AMENDED : 1/06/94	

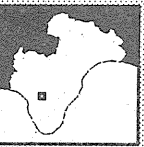


**WANGANUI CONSERVANCY**  
**PROTECTED PRIVATE LAND INVENTORY FORM**

NAME : Landcorp Kiwi Reserve  
 CONSERVATION UNIT NO : 78015  
 TYPE OF PROTECTION : Conservation Covenant  
 GAZETTED No DATE : REGISTERED (Y/N) : No DATE :  
 PURPOSE : To Protect Indigenous Vegetation and Kiwi Habitat

LEGAL DESCRIPTION : A on DP 16683 Block VII Ngaitmaru SD P1.CT.139/21. 69/2.18

ECOLOGICAL DISTRICT : Matemateaonga  
 MAP REF (NZMS260) : Q19 469206  
 LOCAL AUTHORITY : Stratford D C  
 IW/I/HAPU : Ngati Maru  
 FIELD CENTRE : Stratford



GENERAL DESCRIPTION : A forest remnant lying within Te Wera forest.

VEGETATION TYPE : Mature kamahiri/rimu/lawa forest.

NOTABLE FLORA/FAUNA : Kiwi.

HISTORICAL/CULTURAL RESOURCES : None.

ANIMAL/PLANT PESTS : Possum, goats.

FENCING : Partly fenced, trees mainly protected.

INTERPRETATION : None.

RECREATION FACILITIES/VISITOR USE : None.

RECREATION OPPORTUNITY SPECTRUM CLASS(ES) : Rural.

ACCESS : Permission required from landowners, good gravel track.

KEY MANAGEMENT NEEDS : Ongoing monitoring required.

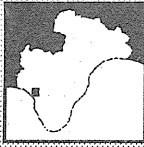
DATE FORM COMPLETED/AMENDED : 1/06/94

**WANGANUI CONSERVANCY**  
**PROTECTED PRIVATE LAND INVENTORY FORM**

NAME : Landcorp Uruti Forest  
 CONSERVATION UNIT NO : 78016  
 TYPE OF PROTECTION : Conservation Covenant  
 GAZETTED No DATE : REGISTERED (Y/N) : Yes DATE : 3/09/91  
 PURPOSE :

LEGAL DESCRIPTION : A on DP 17432 Block III Upper Waitara SD

ECOLOGICAL DISTRICT : North Taranaki  
 MAP REF (NZMS260) : Q19 490475  
 LOCAL AUTHORITY : New Plymouth D C  
 IW/I/HAPU : Ngati Tama  
 FIELD CENTRE : New Plymouth



GENERAL DESCRIPTION : A long and narrow area covering some four catchments with an easterly aspect. Steep to moderate topography. Logged in part.

VEGETATION TYPE : Emergent rimu over tawa - kamahiri forest. Manuka on eastern boundary.

NOTABLE FLORA/FAUNA : Not known.

HISTORICAL/CULTURAL RESOURCES : Not known.

ANIMAL/PLANT PESTS : Goats and possums.

FENCING : West, south and most of eastern boundary fenced. New (1991) fence on north-eastern boundary. Difficult and expensive to fence eastern boundary (2000metres). Should be investigated.

INTERPRETATION : None.

RECREATION FACILITIES/VISITOR USE : None / None.

RECREATION OPPORTUNITY SPECTRUM CLASS(ES) : Rural.

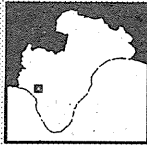
ACCESS : Moki Road. Easiest foot access along western boundary following ridge from Moki Road. Permission required to cross Uruti Landcorp.

KEY MANAGEMENT NEEDS : Wild animal control. R91/50. File 13/320

DATE FORM COMPLETED/AMENDED : 1/06/94

WANGANUI CONSERVANCY

PROTECTED PRIVATE LAND INVENTORY FORM



NAME : Landcorp Unrained Stream

CONSERVATION UNIT NO : 78017

AREA (HA) : 47.1

TYPE OF PROTECTION : Conservation Covenant

GAZETTED No DATE : REGISTERED (Y/N) : Yes DATE : 3/09/91

PURPOSE :

LEGAL DESCRIPTION : A on DP 17/33 Block IV Upper Waitara

ECOLOGICAL DISTRICT : North Taranaki

MAP REF (NZMS260) : R19 527445

LOCAL AUTHORITY : New Plymouth D C

IWI/HAPU : Ngati Maru

FIELD CENTRE : New Plymouth

GENERAL DESCRIPTION : Area drained by a single stream and covers both sides of a gully with a northerly aspect. Surrounded by farmland. Altitude 160-360 masl.

VEGETATION TYPE : Emergent rimu over tawa/kamahi forest. Understorey and ground cover severely depleted by grazing and browsing. Quite a few grass clearings.

NOTABLE FLORA/FAUNA : Not known.

HISTORICAL/CULTURAL RESOURCES : Not known.

ANIMAL/PLANT PESTS : Possums and goats.

FENCING : Half boundary fenced in varying states of repair. Seen as a priority. 1200m of fencing needed on stream boundaries.

INTERPRETATION : None.

RECREATION FACILITIES/VISITOR USE : None / None.

RECREATION OPPORTUNITY SPECTRUM CLASS(ES) : Back Country Walk-in.

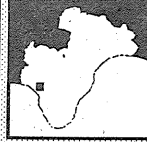
ACCESS : From Reretaino Road up a bulldozed farm track. Permission required from Uruti Landcorp.

KEY MANAGEMENT NEEDS : Domestic stock invasion, wild animal control. Ref R91/51. File 13/319.

DATE FORM COMPLETED/AMENDED : 1/06/94

WANGANUI CONSERVANCY

PROTECTED PRIVATE LAND INVENTORY FORM



NAME : Landcorp Uruti Forest No.2

CONSERVATION UNIT NO : 78018

AREA (HA) : 20.589

TYPE OF PROTECTION : Conservation Covenant

GAZETTED No DATE : REGISTERED (Y/N) : No DATE :

PURPOSE :

LEGAL DESCRIPTION : A on LT 17063 Block III Upper Waitara SD

ECOLOGICAL DISTRICT : North Taranaki

MAP REF (NZMS260) : R19 502470

LOCAL AUTHORITY : New Plymouth D C

IWI/HAPU : Ngati Tama

FIELD CENTRE : New Plymouth

GENERAL DESCRIPTION : Forest area drained by a single stream. Steep topography with westerly aspect. 180-340 masl.

VEGETATION TYPE : Emergent rimu over tawa, kamahi forest. Areas of manuka, tree fern.

NOTABLE FLORA/FAUNA : Not known.

HISTORICAL/CULTURAL RESOURCES : Not known.

ANIMAL/PLANT PESTS : Possums, goats.

FENCING : Unfenced. Impractical and expensive to do, should be investigated if resources permit.

INTERPRETATION : None.

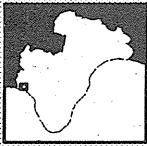
RECREATION FACILITIES/VISITOR USE : None / None.

RECREATION OPPORTUNITY SPECTRUM CLASS(ES) : Rural.

ACCESS : Foot access via Moki Road across 150m farmland. Permission required from Uruti Landcorp Manager.

KEY MANAGEMENT NEEDS : Wild animal control. Refer R91/48. File 13/318

DATE FORM COMPLETED/AMENDED : 1/06/94



WANGANUI CONSERVANCY  
PROTECTED PRIVATE LAND INVENTORY FORM

NAME : Landcorp Mohakatino Forest  
CONSERVATION UNIT NO : 78019  
TYPE OF PROTECTION : Conservation Covenant  
GAZETTED No DATE : REGISTERED (Y/N) : Yes DATE : 3/09/91  
PURPOSE :

AREA (HA) : 44.7

LEGAL DESCRIPTION : A & B on LT 17074 Block IV Trainui SD and Block VII Mokau SD CT J1/1025

ECOLOGICAL DISTRICT : North Taranaki  
MAP REF (NZMS260) : R18 565713  
LOCAL AUTHORITY : New Plymouth D C  
WIHIAPU : Ngati Tama  
FIELD CENTRE : New Plymouth

GENERAL DESCRIPTION : Both valley sides of the lower end of Purupuru Stream. Fertile alluvial stream flats rising to very steep hillsides. Altitude 20-200 masl.

VEGETATION TYPE : Semi-coastal (wide variety of species), kahikatea dominant on valley floor and lower hillslopes. Higher up rimu and rata emerges over diverse canopy of tawa, puriri, karaka, hinau and rewarewa.

NOTABLE FLORA/FAUNA : Not known.

HISTORICAL/CULTURAL RESOURCES : Not known.

ANIMAL/PLANT PESTS : Goats and possums.

FENCING : None. Forest edge needs fencing.

INTERPRETATION : None.

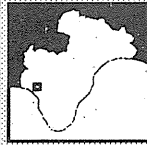
RECREATION FACILITIES/VISITOR USE : None / None.

RECREATION OPPORTUNITY SPECTRUM CLASS(ES) : Back Country Walk-in.

ACCESS : Through Mohakatino Landcorp farm, permission required from manager.

KEY MANAGEMENT NEEDS : Purupuru Stream subject to Part IV A Cons Act (marginal strip) upon disposal, fencing, animal control. Ref R91/52. File 13/323

DATE FORM COMPLETED/AMENDED : 1/06/94



WANGANUI CONSERVANCY  
PROTECTED PRIVATE LAND INVENTORY FORM

NAME : Landcorp Rerekapa Forest  
CONSERVATION UNIT NO : 78020  
TYPE OF PROTECTION : Conservation Covenant  
GAZETTED No DATE : REGISTERED (Y/N) : Yes DATE : 3/09/91  
PURPOSE :

AREA (HA) : 34.3

LEGAL DESCRIPTION : A on LT 17108 Block XIII Mimi SD

ECOLOGICAL DISTRICT : North Taranaki  
MAP REF (NZMS260) : R18 552510  
LOCAL AUTHORITY : New Plymouth D C  
WIHIAPU : Ngati Tama  
FIELD CENTRE : New Plymouth

GENERAL DESCRIPTION : Area of forest on moderately steep slopes with a southwesterly aspect. Totally surrounded by Rerekapa farm block.

VEGETATION TYPE : Rimu emergent over tawa/kamahi canopy. Several areas of manuka and treefern.

NOTABLE FLORA/FAUNA : Not known.

HISTORICAL/CULTURAL RESOURCES : Not known.

ANIMAL/PLANT PESTS : Goats, possums.

FENCING : Almost ring fenced with 350m fencing required. Existing fencing needs repairing in places.

INTERPRETATION : None.

RECREATION FACILITIES/VISITOR USE : None / None.

RECREATION OPPORTUNITY SPECTRUM CLASS(ES) : Rural.

ACCESS : From Kiwi Road via an unformed paper road (Mangatuna Road), then across approx 50m Landcorp land. Permission required Rerekapa Landcorp.

KEY MANAGEMENT NEEDS : Animal control. Ref R91/46. File 13/321

DATE FORM COMPLETED/AMENDED : 1/06/94



**WANGANUI CONSERVANCY**  
**PROTECTED PRIVATE LAND INVENTORY FORM**

NAME : Landcorp Rerekapa Forest No 2  
 CONSERVATION UNIT NO : 78021  
 AREA (HA) : 36.9  
 TYPE OF PROTECTION : Conservation Covenant  
 GAZETTED No : DATE : REGISTERED (Y/N) : Yes DATE : 3/09/91  
 PURPOSE :

LEGAL DESCRIPTION : A on LT 17109 Block XIII Mimi SD

ECOLOGICAL DISTRICT : North Taranaki  
 MAP REF (NZMS260) : R18 523503  
 LOCAL AUTHORITY : New Plymouth D.C  
 IWI/HAPU : Ngati Tama  
 FIELD CENTRE : New Plymouth

GENERAL DESCRIPTION : An area of forest covering two small catchments of the Moki Stream. Steep topography with westerly aspect. Altitude 200-340 masl.

VEGETATION TYPE : Emergent rimu over tawa/kamahahi canopy, Manuka/treefern.

NOTABLE FLORA/FAUNA : Not known.

HISTORICAL/CULTURAL RESOURCES : Not known.

ANIMAL/PLANT PESTS : Possums, goats.

FENCING : Majority fenced, approx 400m needed in 3 places and some repairs to existing fences.

INTERPRETATION : None.

RECREATION FACILITIES/VISITOR USE : None / None.

RECREATION OPPORTUNITY SPECTRUM CLASS(ES) : Back Country Walk-In.

ACCESS : From Kivi Road via unformed legal road (May Road). Foot access only. Short distance across Landcorp farm, requires permission.

KEY MANAGEMENT NEEDS : Animal control, fencing. Ref R91/47. File 13/322

DATE FORM COMPLETED/AMENDED : 1/06/94

**WANGANUI CONSERVANCY**  
**PROTECTED PRIVATE LAND INVENTORY FORM**

NAME : Landcorp Makahu Forest "Camp Welland" & "Saddle Road"  
 CONSERVATION UNIT NO : 78022  
 AREA (HA) : 4.23  
 TYPE OF PROTECTION : Conservation Covenant  
 GAZETTED No : DATE : REGISTERED (Y/N) : No DATE :  
 PURPOSE :

LEGAL DESCRIPTION : A & B on DP 17016 Blocks VI, XI Ngatimaru SD

ECOLOGICAL DISTRICT : Maitemateaonga  
 MAP REF (NZMS260) : Q20 505238  
 LOCAL AUTHORITY : Stratford D.C  
 IWI/HAPU : Ngati Maru  
 FIELD CENTRE : Stratford

GENERAL DESCRIPTION : Small wetland systems, remnants of larger areas since drained. High wildlife values.

VEGETATION TYPE : Rauupo, carex spp.

NOTABLE FLORA/FAUNA : Spotless crane.

HISTORICAL/CULTURAL RESOURCES : None.

ANIMAL/PLANT PESTS : Weed invasion (pasture weeds), stock trespass.

FENCING : Partially fenced.

INTERPRETATION : None.

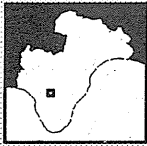
RECREATION FACILITIES/VISITOR USE : Minimal but used by Te Wera Camp School.

RECREATION OPPORTUNITY SPECTRUM CLASS(ES) : Back Country Drive-In.

ACCESS : By foot. Road access available off Ohura Road to "Saddle Road" wetland. Vehicle access off SH 43 for logging. Consult Transit over any new development which may impact on access to the SH.

KEY MANAGEMENT NEEDS : Fencing (stock invasion), fertiliser runoff, siltation, drainage. Refer R91/41.

DATE FORM COMPLETED/AMENDED : 1/06/94



**WANGANUI CONSERVANCY  
PROTECTED PRIVATE LAND INVENTORY FORM**

NAME : Landcorp Douglas and Ernie Wetlands

CONSERVATION UNIT NO : 78023

AREA (HA) : 3.21

TYPE OF PROTECTION : Conservation Covenant

GAZETTED No DATE : REGISTERED (Y/N) : No DATE :

PURPOSE :

LEGAL DESCRIPTION : A & B on DP 17017 Block VII Ngaitamaru SD Pt CT 139/21

ECOLOGICAL DISTRICT : Matamateaonga

MAP REF (NZMS260) : Q20 483188

LOCAL AUTHORITY : Stratford D.C

IWI/HAPU : Ngati Maru

FIELD CENTRE : Stratford

GENERAL DESCRIPTION : Small wetland systems, remnants of larger areas since drained. High wildlife values.

VEGETATION TYPE : Raupo, carex spp.

NOTABLE FLORA/FAUNA : Spotless crane.

HISTORICAL/CULTURAL RESOURCES : None.

ANIMAL/PLANT PESTS : Pasture weed invasion, possum.

FENCING : Partially fenced.

INTERPRETATION : None.

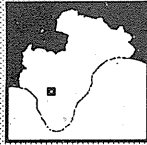
RECREATION FACILITIES/VISITOR USE : Minimal use except by users of Te Wera Camp School.

RECREATION OPPORTUNITY SPECTRUM CLASS(ES) : Back Country Drive-In.

ACCESS : By foot. Vehicle access of SH 43 for logging.

KEY MANAGEMENT NEEDS : Fencing (stock invasion), fertiliser runoff, siltation, drainage lowering water tables. Refer R91/40. Consult Transit over any new development which may impact on access to the SH.

DATE FORM COMPLETED/AMENDED : 1/06/94



**WANGANUI CONSERVANCY  
PROTECTED PRIVATE LAND INVENTORY FORM**

NAME : Landcorp Kofu Wetland

CONSERVATION UNIT NO : 78024

AREA (HA) : 2.01

TYPE OF PROTECTION : Conservation Covenant

GAZETTED No DATE : REGISTERED (Y/N) : No DATE :

PURPOSE :

LEGAL DESCRIPTION : A on DP 17023 Block VII Ngaitamaru SD

ECOLOGICAL DISTRICT : Matamateaonga

MAP REF (NZMS260) : Q19 494201

LOCAL AUTHORITY : Stratford D.C

IWI/HAPU : Ngati Maru

FIELD CENTRE : Stratford

GENERAL DESCRIPTION : Small remnant wetland systems with high wildlife values and excellent waterfowl habitat. 50km east of Stratford.

VEGETATION TYPE : Raupo, carex spp.

NOTABLE FLORA/FAUNA : Spotless crane.

HISTORICAL/CULTURAL RESOURCES : None.

ANIMAL/PLANT PESTS : Pasture weed invasion, possum.

FENCING : Some existing on boundaries as part of farming operations. Fencing recommended at cost of \$15,000.

INTERPRETATION : None.

RECREATION FACILITIES/VISITOR USE : Occasional use by students using Te Wera School Camp.

RECREATION OPPORTUNITY SPECTRUM CLASS(ES) : Back Country Drive-In.

ACCESS : By foot.

KEY MANAGEMENT NEEDS : Fencing (stock invasion), fertiliser runoff, siltation, lowering water tables through drainage. Refer R91/39.

DATE FORM COMPLETED/AMENDED : 1/06/94



**WANGANUI CONSERVANCY  
PROTECTED PRIVATE LAND INVENTORY FORM**

NAME : Landcorp Looney's Lake  
 CONSERVATION UNIT NO : 78025  
 TYPE OF PROTECTION : Conservation Covenant  
 GAZETTED No DATE : REGISTERED (Y/N) : No DATE :

AREA (HA) : 9.48

LEGAL DESCRIPTION : A.D on DP 16955 Block VII Opunake SD

ECOLOGICAL DISTRICT : Egmont  
 MAP REF (NZMS260) : P20 902038  
 LOCAL AUTHORITY : South Taranaki D.C  
 IW/IHAPU : Taranaki Tuturu  
 FIELD CENTRE : Stratford

GENERAL DESCRIPTION : A highly valued semi-natural lake and wetland system, identified as an RAP in the Egmont ER PNA report. Located off Wiremu Road, 9km north west of Opunake.

VEGETATION TYPE : Lake surrounded by raupo and carex spp.(3ha). Five bush remnants near lake contain swamp maire, pukatea and tawa (4ha).

NOTABLE FLORA/FAUNA : Spotless crane.

HISTORICAL/CULTURAL RESOURCES : None.

ANIMAL/PLANT PESTS : Possum, stock trespass.

FENCING : Lake partly fenced with remainder protected by vegetation buffer. Bush unfenced but recommended at estimated cost of \$10,000.

INTERPRETATION : None.

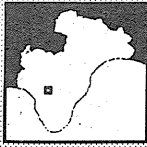
RECREATION FACILITIES/VISITOR USE : Bird watching (note covenant bans game hunting).

RECREATION OPPORTUNITY SPECTRUM CLASS(ES) : Rural.

ACCESS : By foot over farm track, access obtainable with permission as per covenant agreement.

KEY MANAGEMENT NEEDS : Fencing (stock invasion, esp. on bush remnants). Lake level monitoring, need for management plan (in consultation with Fish & Game Council).

DATE FORM COMPLETED/AMENDED : 1/06/94



**WANGANUI CONSERVANCY  
PROTECTED PRIVATE LAND INVENTORY FORM**

NAME : Landcorp Tunnel Wetland  
 CONSERVATION UNIT NO : 78026  
 TYPE OF PROTECTION : Conservation Covenant  
 GAZETTED No DATE : REGISTERED (Y/N) : No DATE :

AREA (HA) : 1.043

LEGAL DESCRIPTION : A.C on LT 16991 Block VII Ngaitama SD

ECOLOGICAL DISTRICT : Matamaleaonga  
 MAP REF (NZMS260) : R19 505238  
 LOCAL AUTHORITY : Stratford D.C  
 IW/IHAPU : Ngati Manu  
 FIELD CENTRE : Stratford

GENERAL DESCRIPTION : One large and two smaller wetland remnants, adjacent to SH 43, 60km east of Stratford.

VEGETATION TYPE : Raupo and carex spp.

NOTABLE FLORA/FAUNA : Spotless crane.

HISTORICAL/CULTURAL RESOURCES : None.

ANIMAL/PLANT PESTS : Possum, stock trespass.

FENCING : Recommended in 1991 at cost of \$7500.

INTERPRETATION : None.

RECREATION FACILITIES/VISITOR USE : Scenic value from road / Minimal use.

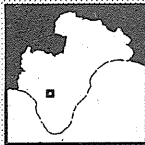
RECREATION OPPORTUNITY SPECTRUM CLASS(ES) : Rural.

ACCESS : Foot only, access permission as per covenant.

KEY MANAGEMENT NEEDS : Fencing (stock invasion), siltation from surrounding farmland, downstream drainage lowering water tables. Need for management plan. Refer case R91/38.

DATE FORM COMPLETED/AMENDED : 1/06/94





WANGANUI CONSERVANCY

PROTECTED PRIVATE LAND INVENTORY FORM

NAME: Rayonier NZ Ltd Te Wera Forest (A-D)

CONSERVATION UNIT NO: 78027 AREA (HA): 39.1

TYPE OF PROTECTION: Conservation Covenant

GAZETTED No DATE REGISTERED (Y/N): No DATE:

PURPOSE:

LEGAL DESCRIPTION: A-H on LT 16682 Block VII-XI Ngatimaru SD

ECOLOGICAL DISTRICT: Matemateaonga

MAP REF (NZMS260): Q19 500200

LOCAL AUTHORITY: Stratford D C

WIHIAPU: Ngati Maru

FIELD CENTRE: Stratford

GENERAL DESCRIPTION: Eight areas of raupo swampland in the Te Wera Valley and Diamond Valley approx 30km north east of Stratford.

VEGETATION TYPE: Raupo, manuka, scrub borders.

NOTABLE FLORA/FAUNA: Spotless crane, North Island fernbird.

HISTORICAL/CULTURAL RESOURCES: None.

ANIMAL/PLANT PESTS: Possum, goat, weed invasion.

FENCING: Minimal, needed urgently on most sites.

INTERPRETATION: None.

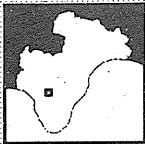
RECREATION FACILITIES/VISITOR USE: Minimal.

RECREATION OPPORTUNITY SPECTRUM CLASS(ES): Rural.

ACCESS: By permission of landowners (good tracks). Vehicle access off SH 43 for logging.

KEY MANAGEMENT NEEDS: Monitoring following and during felling of trees. Fencing. Consult Transit over any new development which may impact on access to the SH.

DATE FORM COMPLETED/AMENDED: 1/06/94



WANGANUI CONSERVANCY

PROTECTED PRIVATE LAND INVENTORY FORM

NAME: Rayonier NZ Ltd Te Wera No 2 Forest (N-Q)

CONSERVATION UNIT NO: 78028 AREA (HA): 29.8

TYPE OF PROTECTION: Conservation Covenant

GAZETTED No DATE REGISTERED (Y/N): No DATE:

PURPOSE:

LEGAL DESCRIPTION: I-Q on LT 16681 Blocks VII-XI Ngatimaru SD

ECOLOGICAL DISTRICT: Matemateaonga

MAP REF (NZMS260): Q19 500200

LOCAL AUTHORITY: Stratford D C

WIHIAPU: Ngati Maru

FIELD CENTRE: Stratford

GENERAL DESCRIPTION: Nine areas of raupo swampland located in the small valley floors throughout Te Wera forest (exotic pines).

VEGETATION TYPE: Raupo, manuka, scrub on edges.

NOTABLE FLORA/FAUNA: Spotless crane, North Island fernbird.

HISTORICAL/CULTURAL RESOURCES: None.

ANIMAL/PLANT PESTS: Possum, goat, weed invasion.

FENCING: Partly fenced, need more urgently.

INTERPRETATION: None.

RECREATION FACILITIES/VISITOR USE: Minimal.

RECREATION OPPORTUNITY SPECTRUM CLASS(ES): Rural.

ACCESS: Good tracks. Access by permission of landowners. Vehicle access off SH 43 for logging.

KEY MANAGEMENT NEEDS: More fencing required. Controls on surrounding logging operations. Consult Transit over any new development which may impact on access to the SH.

DATE FORM COMPLETED/AMENDED: 1/06/94





WANGANUI CONSERVANCY  
PROTECTED PRIVATE LAND INVENTORY FORM

NAME : M. & J. Redshaw  
CONSERVATION UNIT NO : 78029  
TYPE OF PROTECTION : Conservation Covenant  
GAZETTED No DATE : REGISTERED (Y/N) : Yes DATE : 8/11/89  
PURPOSE : Landscapes Amenity

LEGAL DESCRIPTION : A on DP 16334 Block III Cape SD CT H2/1391 L&D

ECOLOGICAL DISTRICT : Egmont  
MAP REF (NZMS260) : P19 915270  
LOCAL AUTHORITY : New Plymouth D C  
IWI/HAPU : Te Ahi Awa  
FIELD CENTRE : Stratford

GENERAL DESCRIPTION : Small, steep sided bush adjacent to Egmont National Park, Kaitake Ranges.

VEGETATION TYPE : Coastal type, nikau etc.

NOTABLE FLORA/FAUNA : Coastal types.

HISTORICAL/CULTURAL RESOURCES : Not known.

ANIMAL/PLANT PESTS : Goats, possums.

FENCING : Fully fenced.

INTERPRETATION : Not applicable.

RECREATION FACILITIES/VISITOR USE : Minimal.

RECREATION OPPORTUNITY SPECTRUM CLASS(ES) : Rural, Back Country Drive-In.

ACCESS : Over private land by permission only, abutting SH 45.

KEY MANAGEMENT NEEDS : Wild animal control. Consult Transit over any new development which may impact on access to the SH.

DATE FORM COMPLETED/AMENDED : 1/06/94



# walkways





**WANGANUI CONSERVANCY  
WALKWAY INVENTORY FORM**

**NAME :** Stony River (Hangatahuru)  
**CONSERVATION UNIT NO :** 75001  
**LAND OWNERSHIP / CONTROL :** Private Land

**CLASSIFICATION :**

**GAZETTED (Y/N) :** Yes      **REFERENCE :** 1993, p 1863

**ECOLOGICAL DISTRICT :** Egmont

**MAP REF (NZMS260) :** P19 860217

**LENGTH :** 4 km      **LOCAL AUTHORITY :** New Plymouth D C

**IWI/HAPU :** Taranaki Tūhuru

**FIELD CENTRE :** New Plymouth

**GENERAL DESCRIPTION :** Follows Stony River from Okato Domain through private land upstream, crosses farmland to Kaihihi and returns. Easy 2 hour walk. Two scenic reserves on walkway (DOC admin).

**VISITOR FACILITIES :** Signposts, styles and swingbridge.

**VISITOR USE :** Medium visitor use.

**RECREATION OPPORTUNITY SPECTRUM CLASS(ES) :** Rural.

**USE RESTRICTIONS :** Dogs, firearms, vehicles not permitted.

**ACCESS :** Off Kaihihi Road at Okato.

**KEY MANAGEMENT NEEDS :** Kaihihi Stream threatening washout portion of track. Some remedial work.

**DATE FORM COMPLETED/AMENDED :** 1/06/94



**WANGANUI CONSERVANCY  
WALKWAY INVENTORY FORM**

**NAME :** White Cliffs Track  
**CONSERVATION UNIT NO :** 75002  
**LAND OWNERSHIP / CONTROL :** New Plymouth D.C, Department of Conservation, Private Land

**CLASSIFICATION :**

**GAZETTED (Y/N) :** Yes      **REFERENCE :** 1993, p 2949

**ECOLOGICAL DISTRICT :** North Taranaki

**MAP REF (NZMS260) :** Q18 430563

**LENGTH :** 9.6 km      **LOCAL AUTHORITY :** New Plymouth D C

**IWI/HAPU :** Ngati Tama

**FIELD CENTRE :** New Plymouth

**GENERAL DESCRIPTION :** Whitecliffs Conservation Forest. Walkway follows natural gas pipeline corridor. Crosses Waipungau Stream. Pukearuhe-Tongoporutu. Two loops, 4 hours, Tongoporutu loop, 3 hours, Pukearuhe loop. Two ridges - steep in parts.

**VISITOR FACILITIES :** Signposted. Extensively stepped on steep portions of track. Stiles.

**VISITOR USE :** Medium visitor usage.

**RECREATION OPPORTUNITY SPECTRUM CLASS(ES) :** Back Country Walk-In.

**USE RESTRICTIONS :** Tidal dependant on beach to 2 hours either side low tide. Inland route closed during lambing season. No firearms permitted. No dogs technically on walkway. No mountain bikes.

**ACCESS :** Road ends from Pukearuhe south west end and Tongoporutu north east end.

**KEY MANAGEMENT NEEDS :** Maintain current restrictions. Maintain good relations with adjacent landowners and Natural Gas Corporation.

**DATE FORM COMPLETED/AMENDED :** 1/06/94



WANGANUI CONSERVANCY  
WALKWAY INVENTORY FORM

NAME : Beehive Creek  
CONSERVATION UNIT NO : 75003  
LAND OWNERSHIP / CONTROL : Private Land

CLASSIFICATION : Tramping Track

GAZETTED (Y/N) : No REFERENCE :

ECOLOGICAL DISTRICT : Rangitikei

MAP REF (NZMS260) : T23 507145

LENGTH : 3.5 km

IWI/HAPU : Rangitane

FIELD CENTRE : Palmerston North

LOCAL AUTHORITY : Manawatu D.C

GENERAL DESCRIPTION : 3 km north of Pohangina Township off the Pohangina Valley West Road.

VISITOR FACILITIES : Off road parking. Entrance signage. Picnic area downstream of Beehive Creek Road bridge. Pamphlet available.

VISITOR USE : Not known.

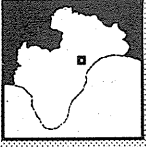
RECREATION OPPORTUNITY SPECTRUM CLASS(ES) : Rural.

USE RESTRICTIONS : No dogs. Closed 1 August to 30 September each year.

ACCESS : Off Pohangina Valley West Road and returning to Pohangina Valley West Road.

KEY MANAGEMENT NEEDS : Track marker maintenance, sign maintenance.

DATE FORM COMPLETED/AMENDED : 1/06/94



WANGANUI CONSERVANCY  
WALKWAY INVENTORY FORM

NAME : Aramoana  
CONSERVATION UNIT NO : 75004  
LAND OWNERSHIP / CONTROL : Private Land, Wanganui District Council

CLASSIFICATION : Walking Track

GAZETTED (Y/N) : No REFERENCE :

ECOLOGICAL DISTRICT : Matamateaoonga

MAP REF (NZMS260) : S22 930507

LENGTH : 7 km

IWI/HAPU : Te Ahi Hauwai a Paparangi

FIELD CENTRE : Wanganui

LOCAL AUTHORITY : Wanganui D.C

GENERAL DESCRIPTION : Circular walk. Walkway mainly over farmland. 15 mins drive from Wanganui.

VISITOR FACILITIES : Stiles, interpretation panel.

VISITOR USE : Walkers ex Wanganui.

RECREATION OPPORTUNITY SPECTRUM CLASS(ES) : Rural.

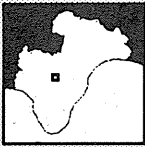
USE RESTRICTIONS : Closed for lambing 15 August to Labour weekend.

ACCESS : 2WD access to entry and exit points.

KEY MANAGEMENT NEEDS : Maintenance as popular local half day walk.

DATE FORM COMPLETED/AMENDED : 1/06/94

**WANGANUI CONSERVANCY  
WALKWAY INVENTORY FORM**



NAME : Matemateonga

CONSERVATION UNIT NO : 75005

LAND OWNERSHIP / CONTROL : Stratford D.C., Wanganui D.C., Department of Conservation

CLASSIFICATION : Tramping Track

GAZETTED (Y/N) : No REFERENCE :

ECOLOGICAL DISTRICT : Matemateonga

MAP REF (NZIMS260) : F20 730023

LENGTH : 42 km

LOCAL AUTHORITY : Wanganui D.C., Stratford D.C.

IWI/HAPU : Ngati Maru, Whanganui

FIELD CENTRE : Whanganui

GENERAL DESCRIPTION : Ridge tramping track. West end Kahi saddle, Upper Mangaehu Road. East end Whanganui River.

VISITOR FACILITIES : 3 Category 2 huts, 2 category 3 huts, 1 shelter, 41 track km pegs.

VISITOR USE : Trampers, more frequent November to March. Hunters.

RECREATION OPPORTUNITY SPECTRUM CLASS(ES) : Back Country Walk-In.

USE RESTRICTIONS : Hunting prohibited between 20 December and 20 February within 200km of track.

ACCESS : 2WD access to west end. Boat access only to east end.

KEY MANAGEMENT NEEDS : Maintenance as one of two major tracks in Whanganui National Park.

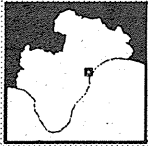
DATE FORM COMPLETED/AMENDED : 1/06/94





# wildlife refuges





**WANGANUI CONSERVANCY  
WILDLIFE REFUGE INVENTORY FORM**

NAME : Lake Westmere Wildlife Refuge  
 CONSERVATION UNIT NO : 76001  
 AREA (HA) : 53.5  
 LEGAL DESCRIPTION : Lake Westmere and land within 10 chain of it's shores, Block V Westmere SD

DATE GAZETTED : 5/03/57  
 ECOLOGICAL DISTRICT : Manawatu Plains  
 MAP REF (NZMS260) : R22 810437  
 MANAGEMENT PLAN (Y/N) : No  
 ADMIN BODY : DOC  
 LOCAL AUTHORITY : Wanganui D C  
 IWIHAPU : Te Ahi Haurui a Papatangi  
 FIELD CENTRE : Whanganui

EXPIRES :

GENERAL DESCRIPTION : Small lake surrounded by regenerating bush. Some pines. Land is administered by Wanganui District Council while provisions of refuge status, which applies to wildlife only, is administered by the Department.

WILDLIFE VALUES : Nothing notable. Provides excellent waterfowl habitat for species such as black swan, Australasian coot, grey duck and mallard duck.

VEGETATION TYPE :

HISTORICAL/CULTURAL RESOURCES :

ANIMAL/PLANT PESTS :

FENCING :

INTERPRETATION :

RECREATION FACILITIES/VISITOR USE :

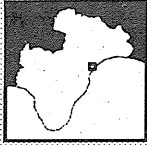
RECREATION OPPORTUNITY SPECTRUM CLASS(ES) : Rural.

ACCESS : Rapanui Road.

USE RESTRICTIONS :

KEY MANAGEMENT NEEDS :

DATE FORM COMPLETED/AMENDED : 1/06/94



**WANGANUI CONSERVANCY  
WILDLIFE REFUGE INVENTORY FORM**

NAME : Lake Kaitoke Wildlife Refuge  
 CONSERVATION UNIT NO : 76002  
 AREA (HA) : 123.5  
 LEGAL DESCRIPTION : Lake Kaitoke and all land within 10 chain of it's shores.

DATE GAZETTED : 5/03/57  
 ECOLOGICAL DISTRICT : Manawatu Plains  
 MAP REF (NZMS260) : R22 870360  
 MANAGEMENT PLAN (Y/N) : No  
 ADMIN BODY : DOC  
 LOCAL AUTHORITY : Wanganui D C  
 IWIHAPU : Ngati Tumango  
 FIELD CENTRE : Whanganui

EXPIRES :

GENERAL DESCRIPTION : A large dune lake surrounded by generally narrow margins of wetland vegetation. Land is multiple ownership, private, Maori and crown. The Department administers provisions of wildlife refuge status.

WILDLIFE VALUES : New Zealand dabchick is the only threatened species known although other uncommon species in the district such as NZ scaup and shoveller are also known.

VEGETATION TYPE :

HISTORICAL/CULTURAL RESOURCES :

ANIMAL/PLANT PESTS :

FENCING :

INTERPRETATION :

RECREATION FACILITIES/VISITOR USE :

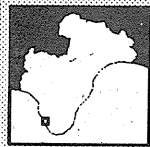
RECREATION OPPORTUNITY SPECTRUM CLASS(ES) :

ACCESS :

USE RESTRICTIONS :

KEY MANAGEMENT NEEDS :

DATE FORM COMPLETED/AMENDED : 1/06/94



**WANGANUI CONSERVANCY  
WILDLIFE REFUGE INVENTORY FORM**

NAME : Lake Mangamahoe Wildlife Refuge

CONSERVATION UNIT NO : 76003

AREA (HA) : 71.838

LEGAL DESCRIPTION : Section 165 and PI Sections 12, 13, 25, 53, 55, 161 and 166 Hua and Waikakaho Hundred, situated in Block X Paritutu SD, and Block III, Egmont SD.

DATE GAZETTED : 1/01/35

ECOLOGICAL DISTRICT : Egmont

MAP REF (NZMS260) : P19 073306

MANAGEMENT PLAN (Y/N) : No

DATE APPROVED :

EXPIRES :

ADMIN BODY : DOC

LOCAL AUTHORITY : New Plymouth D.C

IWI/HAPU :

FIELD CENTRE : New Plymouth

GENERAL DESCRIPTION : Sanctuary since 1935 and refuge status since 1955. Artificial lake formed through Waikakaho River diversion dam at north end. Water used for NP City water supply and power generation. Generally deep with shallow margins.

WILDLIFE VALUES : Refuge. Good populations waterfowl. Trout liberated annually. NZ scaup, white swan, grey teal.

VEGETATION TYPE : Lake half surrounded by exotic plantations of pine, eucalyptus, redwood and acacias. Half is pasture edge. Various lakeshore sedges, rushes, flax.

HISTORICAL/CULTURAL RESOURCES : None known.

ANIMAL/PLANT PESTS : Possum. Weeds not known.

FENCING : Not required. Small amount present is satisfactorily maintained.

INTERPRETATION : Suitable signage present.

RECREATION FACILITIES/VISITOR USE : Picnic tables, signs, toilets, tracks / High visitor use eg. picnics, birdwatching, walking, fishing.

RECREATION OPPORTUNITY SPECTRUM CLASS(ES) : Rural.

ACCESS : From SH 3. Tarseal then gravel road.

USE RESTRICTIONS : No dogs, firearms.

KEY MANAGEMENT NEEDS : Retain refuge status. Canada geese need periodic control. Maintain facilities. Consult Transit over any new development which may impact on access to the SH.

DATE FORM COMPLETED/AMENDED : 22/07/94



**WANGANUI CONSERVANCY  
WILDLIFE REFUGE INVENTORY FORM**

NAME : Sugar Loaf Islands Wildlife Refuge

CONSERVATION UNIT NO : 76004

AREA (HA) : 2.7316

LEGAL DESCRIPTION : Islands of Motuotamatea, Pararaki & Mataora, Omata District, Blk IV Paritutu SD

DATE GAZETTED : 1/01/61

ECOLOGICAL DISTRICT : Egmont

MAP REF (NZMS260) : P19 982377

MANAGEMENT PLAN (Y/N) : No

DATE APPROVED :

EXPIRES :

ADMIN BODY : DOC

LOCAL AUTHORITY : New Plymouth D.C

IWI/HAPU : Ngati Te Whiti

FIELD CENTRE : New Plymouth

GENERAL DESCRIPTION : Includes the islands of Motuotamatea, Pararaki and Mataora.

WILDLIFE VALUES : Motuotamatea and Pararaki are important seabird nesting areas. Grey-faced petrel, Gull spp, white-fronted terns.

VEGETATION TYPE : (Pararaki) Coastal herbs, taupata, karo. (Mataora) Coastal herbs, pohutukawa, flax grasses, rushes, gorse, ngato. (Motuotamatea) Coastal herbs, pohutukawa, karo, flax, rushes, taupata.

HISTORICAL/CULTURAL RESOURCES : Rua pits.

ANIMAL/PLANT PESTS : Cats, dogs, Boxthorn.

FENCING : None.

INTERPRETATION : None.

RECREATION FACILITIES/VISITOR USE : Low numbers visit Mataora and Motuotamatea.

RECREATION OPPORTUNITY SPECTRUM CLASS(ES) : Public should be discouraged from going on islands.

ACCESS : Difficult depending on tide at low tide Mataora and Motuotamatea are accessible. Boat access only to Pararaki.

USE RESTRICTIONS :

KEY MANAGEMENT NEEDS : Animal and weed control.

DATE FORM COMPLETED/AMENDED : 16/11/94

CONTENTS

PART H - MAPS

**PART H**