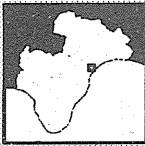


WANGANUI CONSERVANCY  
LAND INVENTORY FORM



NAME : Gordon Park Scenic Reserve  
 CONSERVATION UNIT NO : 70540  
 AREA (HA) : 14.4974  
 LEGAL DESCRIPTION : Section 499 Left Bank Wanganui River Blk II Ikitara SD

ECOLOGICAL DISTRICT : Rangitikei  
 MAP REF (NZMS260) : R22 895413  
 DATE APPROVED :  
 EXPIRES :  
 MANAGEMENT PLAN (Y/N) : No  
 LOCAL AUTHORITY : Wanganui D C  
 ADMIN BODY : Wanganui D C  
 IWIMAPU : Ngati Tumanako (Putiki), Nga Paerangi  
 FIELD CENTRE : Wanganui

GENERAL DESCRIPTION : Flat wet river terrace, seasonally filled depressed water channels. Deep drain on one edge.

VEGETATION TYPE : Unlogged and secondary kahikatea, titoki swamp forest; some fringing willows, poplars and exotic conifers. Refs 96 and 70.

NOTABLE FLORA/FAUNA : (Narrow leaved lacebark, climbing fuchsia); notable rare remnant of formerly extensive swamp forest. Ref 70.

HISTORICAL/CULTURAL RESOURCES : Not known.

ANIMAL/PLANT PESTS : Possum, Blackberry, Japanese honeysuckle, Jerusalem cherry, wandering willie and old man's beard. Refs 96 and 70.

FENCING : Fenced (reasonable condition).

INTERPRETATION : Sign posted.

RECREATION FACILITIES/VISITOR USE : Walking track, picnic tables / Moderate.

RECREATION OPPORTUNITY SPECTRUM CLASS(ES) : Rural.

ACCESS : Adjacent to Gordon Park Road or Number 3 Line.

LEASES, LICENCES, EASEMENTS AND CONCESSIONS : None.

KEY MANAGEMENT NEEDS : Administered by District Council. Problem with long term drainage; weeds, maintenance of boardwalks, planted exotic trees.

IS CURRENT MANAGEMENT ADEQUATE ( YES/NO/NOT KNOWN) IN TERMS OF :

(A) PROTECTION : No  
 (B) RECREATION/INTERPRETATION : No

DATE FORM COMPLETED/AMENDED : 30/04/97

WANGANUI CONSERVANCY  
LAND INVENTORY FORM



NAME : Manawatu Conservation Area  
 CONSERVATION UNIT NO : 70541  
 AREA (HA) : 1.6  
 LEGAL DESCRIPTION : Riverslips Blk XIII Woodville SD

ECOLOGICAL DISTRICT : Woodville  
 MAP REF (NZMS260) : T24 496923  
 DATE APPROVED :  
 EXPIRES :  
 MANAGEMENT PLAN (Y/N) : No  
 LOCAL AUTHORITY : Tairāra D C  
 ADMIN BODY : DOC  
 IWIMAPU : Rangitane  
 FIELD CENTRE : Palmerston North

GENERAL DESCRIPTION : Scrub on riverbanks beside Manawatu River, adjacent Manawatu Gorge Scenic Reserve. True right bank.

VEGETATION TYPE : Scrub, weeds, old man's beard, willows.

NOTABLE FLORA/FAUNA : Not known.

HISTORICAL/CULTURAL RESOURCES : Not known.

ANIMAL/PLANT PESTS : Not known.

FENCING : Not known.

INTERPRETATION : None.

RECREATION FACILITIES/VISITOR USE : None.

RECREATION OPPORTUNITY SPECTRUM CLASS(ES) : Rural.

ACCESS : By foot through Ballance Domain or by boat on Manawatu River.

LEASES, LICENCES, EASEMENTS AND CONCESSIONS : None.

KEY MANAGEMENT NEEDS : Old man's beard control, no work undertaken to date. Define area.

IS CURRENT MANAGEMENT ADEQUATE ( YES/NO/NOT KNOWN) IN TERMS OF :

(A) PROTECTION : No  
 (B) RECREATION/INTERPRETATION : Yes

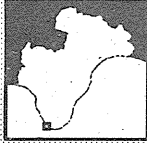
DATE FORM COMPLETED/AMENDED : 1/06/94

WANGANUI CONSERVANCY LAND INVENTORY FORM	
NAME : Woodville Recreation Reserve	AREA (HA) : 74.7087
CONSERVATION UNIT NO : 70542	
LEGAL DESCRIPTION : Sections 24,26,27,43,55 Blk I Mangahao SD and Section 1 Blk XIV, and Section 19 Blk XIII Woodville SD	
ECOLOGICAL DISTRICT : North Manawatu Gorge and Woodville	EXPIRES :
MAP REF (NZMS260) : T24.492925	DATE APPROVED :
MANAGEMENT PLAN (Y/N) : No	LOCAL AUTHORITY : Taranua D.C
ADMIN BODY : Taranua D.C	W/WHAPU : Rangitane
FIELD CENTRE : Palmerston North	
GENERAL DESCRIPTION : Two areas separated by Manawatu River. On western bank, tawa, titoki forest, picnic area, playground. On eastern bank, floodable river flats in weeds and pasture. Regularly cropped.	
VEGETATION TYPE : Substantial area of tawa, titoki forest, grassed picnic area, river flats in weeds and pasture.	
NOTABLE FLORA/FAUNA : None known, but may contain Adiantum formosum and Megadromus turgidiceps.	
HISTORICAL/CULTURAL RESOURCES : Original gorge road went through this area.	
ANIMAL/PLANT PESTS : Possums. Old man's beard.	
FENCING : Good.	
INTERPRETATION : Sign (District Council).	
RECREATION FACILITIES/VISITOR USE : Toilets, grassed area, playground. Directly adjacent Manawatu Gorge Scenic Reserve which has high useage tracks, and close to popular swimming, picnic area beside Manawatu River / High Useage.	
RECREATION OPPORTUNITY SPECTRUM CLASS(ES) : Rural.	
ACCESS : Good, vehicle from Gorge Road just over Ballance Bridge from SH 2.	
LEASES, LICENCES, EASEMENTS AND CONCESSIONS : Parts grazed, part cropped.	
KEY MANAGEMENT NEEDS : Old man's beard infestation along river banks. Playground, picnic area maintenance, problems with vandalism.	
IS CURRENT MANAGEMENT ADEQUATE ( YES/NO/NOT KNOWN) IN TERMS OF :	
(A) PROTECTION	No
(B) RECREATION/INTERPRETATION	Yes
DATE FORM COMPLETED/AMENDED : 1/06/94	

WANGANUI CONSERVANCY LAND INVENTORY FORM	
NAME : Manawatu Scenic Reserve	AREA (HA) : 0.3504
CONSERVATION UNIT NO : 70543	
LEGAL DESCRIPTION : Section 54 Blk I Mangahao SD	
ECOLOGICAL DISTRICT : Woodville	EXPIRES :
MAP REF (NZMS260) : T24.493923	DATE APPROVED :
MANAGEMENT PLAN (Y/N) : No	LOCAL AUTHORITY : Taranua D.C
ADMIN BODY : DOC	W/WHAPU : Rangitane
FIELD CENTRE : Palmerston North	
GENERAL DESCRIPTION : Very small part of large forest remnant on terrace of Manawatu River.	
VEGETATION TYPE : Tawa, titoki podocarp forest.	
NOTABLE FLORA/FAUNA : Not known.	
HISTORICAL/CULTURAL RESOURCES : Old Manawatu Gorge Road went through this area.	
ANIMAL/PLANT PESTS : Possums.	
FENCING : None needed.	
INTERPRETATION : Signs present for Manawatu Gorge Scenic Reserve.	
RECREATION FACILITIES/VISITOR USE : Adjacent picnic tables, grassed area / High useage.	
RECREATION OPPORTUNITY SPECTRUM CLASS(ES) : Rural.	
ACCESS : Good, vehicle, off Gorge Road. Potential for adverse effect on SH 3/Ballance/Gorge Road intersection if visitor numbers increase (NZ Transit).	
LEASES, LICENCES, EASEMENTS AND CONCESSIONS : None.	
KEY MANAGEMENT NEEDS : Managed as part of Manawatu Gorge Scenic Reserve. Consult Transit over any new development which may impact on access to the SH.	
IS CURRENT MANAGEMENT ADEQUATE ( YES/NO/NOT KNOWN) IN TERMS OF :	
(A) PROTECTION	Yes
(B) RECREATION/INTERPRETATION	Yes
DATE FORM COMPLETED/AMENDED : 1/06/94	

WANGANUI CONSERVANCY LAND INVENTORY FORM	
NAME : Manawatu Recreation Reserve	AREA (HA) : 0.1578
CONSERVATION UNIT NO : 70544	
LEGAL DESCRIPTION : Section 53 Blk I Mangahao SD	
ECOLOGICAL DISTRICT : North Manawatu Gorge	
MAP REF (NZMS260) : T24 465825	
MANAGEMENT PLAN (Y/N) : No	DATE APPROVED :
ADMIN BODY : DOC	LOCAL AUTHORITY : Taranaki D.C
IWI/HAPU : Rangitane	
FIELD CENTRE : Palmerston North	
GENERAL DESCRIPTION : Appears to be managed with Woodville Recreation Reserve 70542. Forest remnant on terrace above Manawatu River.	
VEGETATION TYPE : Tawa, titoki, mahoe.	
NOTABLE FLORA/FAUNA : Not known.	
HISTORICAL/CULTURAL RESOURCES : Old gorge road went through this area.	
ANIMAL/PLANT PESTS : Possums. Old man's beard.	
FENCING : Not known.	
INTERPRETATION : Sign for 70542.	
RECREATION FACILITIES/VISITOR USE : Playground and equipment in adjacent 70542.	
RECREATION OPPORTUNITY SPECTRUM CLASS(ES) : Rural.	
ACCESS : Good, vehicle from Gorge Road. Potential for adverse effect on SH 3/Ballance/Gorge Road intersection if visitor numbers increase (NZ Transit).	
LEASES, LICENCES, EASEMENTS AND CONCESSIONS : None.	
KEY MANAGEMENT NEEDS : Old man's beard control. Consult Transit over any new development which may impact on access to the SH.	
IS CURRENT MANAGEMENT ADEQUATE (YES/NO/NOT KNOWN) IN TERMS OF :	
(A) PROTECTION	- Not known
(B) RECREATION/INTERPRETATION	- Yes
DATE FORM COMPLETED/AMENDED : 1/06/94	

WANGANUI CONSERVANCY LAND INVENTORY FORM	
NAME : Lancaster Scenic Reserve	AREA (HA) : 24.247
CONSERVATION UNIT NO : 70545	
LEGAL DESCRIPTION : Sub 2 of Section 11 and Pt Sub 2 of Section 10, Blk I Pouatu SD	
ECOLOGICAL DISTRICT : North Taranaki	
MAP REF (NZMS260) : R19 646468	
MANAGEMENT PLAN (Y/N) : No	DATE APPROVED :
ADMIN BODY : DOC	LOCAL AUTHORITY : Stratford D.C
IWI/HAPU : Ngati Tama	
FIELD CENTRE : New Plymouth	
GENERAL DESCRIPTION : Steep native forest on east of Moki Conservation Area.	
VEGETATION TYPE : Not known.	
NOTABLE FLORA/FAUNA : Not known.	
HISTORICAL/CULTURAL RESOURCES : Not known.	
ANIMAL/PLANT PESTS : Not known.	
FENCING : Not known.	
INTERPRETATION : Not known.	
RECREATION FACILITIES/VISITOR USE : Not known.	
RECREATION OPPORTUNITY SPECTRUM CLASS(ES) : Back Country Walk-In.	
ACCESS : Off Mt Dampier Road.	
LEASES, LICENCES, EASEMENTS AND CONCESSIONS : Not known.	
KEY MANAGEMENT NEEDS : Investigate and report on area if necessary.	
IS CURRENT MANAGEMENT ADEQUATE (YES/NO/NOT KNOWN) IN TERMS OF :	
(A) PROTECTION	- Not known
(B) RECREATION/INTERPRETATION	- Not known
DATE FORM COMPLETED/AMENDED : 1/06/94	



**WANGANUI CONSERVANCY  
LAND INVENTORY FORM**

NAME : Pataua Scenic Reserve

CONSERVATION UNIT NO : 70546

AREA (HA) : 1.6061

LEGAL DESCRIPTION : Lot 1 DP 7319 Bk, Il Cape SD

ECOLOGICAL DISTRICT : Egmont

MAP REF (NZMS260) : P19.897273

MANAGEMENT PLAN (Y/N) : No

DATE APPROVED :

EXPIRES :

ADMIN BODY : DOC

LOCAL AUTHORITY : New Plymouth D.C

WI/HAU : Taranaki Iuturu

FIELD CENTRE : New Plymouth

GENERAL DESCRIPTION : Situated along banks of Te Komete Stream parallel to SH 45. Geology Taranaki Volcanic Region; Lepperton lahars. Moderately dissected landscape. Ref 12. File 13/148. Ref draft management plan post 1982.

VEGETATION TYPE : Small remnant semi-coastal forest with a mixture of species mostly rewarewa, pukatea, kamahi, kohekohe, mahoe, karaka and manuka. Some planted natives (rimu, kauri) and bracken.

NOTABLE FLORA/FAUNA : Fantail, kingfisher.

HISTORICAL/CULTURAL RESOURCES : None known.

ANIMAL/PLANT PESTS : Possums (some). Creeper Lobaea scandens (cathedral bells) and Japanese honeysuckle and some wandering willie.

FENCING : Fence along northern boundary of macrocapa plantation, fair. Bounded by road on south side and houses to the west.

INTERPRETATION : None.

RECREATION FACILITIES/VISITOR USE : Carpark (3-4 cars) and short track to stream / Infrequently used.

RECREATION OPPORTUNITY SPECTRUM CLASS(ES) : Rural.

ACCESS : Vehicle access off SH 45 between Oakura and Okato.

LEASES, LICENCES, EASEMENTS AND CONCESSIONS : None.

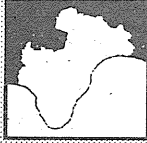
KEY MANAGEMENT NEEDS : Some weed and animal control. Consult Transit over any new development which may impact on access to the SH.

IS CURRENT MANAGEMENT ADEQUATE ( YES/NO/NOT KNOWN) IN TERMS OF :

(A) PROTECTION Yes

(B) RECREATION/INTERPRETATION Yes

DATE FORM COMPLETED/AMENDED : 1/06/94



**WANGANUI CONSERVANCY  
LAND INVENTORY FORM**

NAME : Pūawai Scenic Reserve

CONSERVATION UNIT NO : 70547

AREA (HA) : 17.7823

LEGAL DESCRIPTION : Pt Sections 3,4 and 26 Bk VI Hunua SD

ECOLOGICAL DISTRICT : Taumarunui

MAP REF (NZMS260) : S19.176478

MANAGEMENT PLAN (Y/N) : Yes

EXPIRES : 1/02/97

ADMIN BODY : DOC

LOCAL AUTHORITY : Ruapehu D.C

WI/HAU : Te Ahi Hauitui a Paparangi

FIELD CENTRE : Taumarunui

GENERAL DESCRIPTION : Flat river terrace. Reserve divided into two parts by road and railway line. Ref. management plan.

VEGETATION TYPE : Two sections carry stands of remnant podocarp forest; totara, rimu, kahikatea, matai and kamahi. The third is a scrub covered bank above the main trunk railway line.

NOTABLE FLORA/FAUNA : Not known.

HISTORICAL/CULTURAL RESOURCES : Adjoining areas logged for timber early 1900s. Timber mills were common place in the Kakahi area.

ANIMAL/PLANT PESTS : Possums, goats and sheep. Buddleia, Himalayan honeysuckle, Japanese honeysuckle, blackberry, barberry and wattle.

FENCING : Fencing good but some repairs required due to windfalls.

INTERPRETATION : None.

RECREATION FACILITIES/VISITOR USE : None / Low.

RECREATION OPPORTUNITY SPECTRUM CLASS(ES) : Rural.

ACCESS : From the Kakahi Road on Main Service Road.

LEASES, LICENCES, EASEMENTS AND CONCESSIONS : Area grazed under licence P.T.3.

KEY MANAGEMENT NEEDS : Weed control as identified in 96/97 weed investigation. Fencing maintenance. Wattle trees to be removed, access track repairs.

IS CURRENT MANAGEMENT ADEQUATE ( YES/NO/NOT KNOWN) IN TERMS OF :

(A) PROTECTION Yes

(B) RECREATION/INTERPRETATION Yes

DATE FORM COMPLETED/AMENDED : 30/04/97

WANGANUI CONSERVANCY LAND INVENTORY FORM	
NAME : Te Koru Pa Historic Reserve	AREA (HA) : 2.6959
CONSERVATION UNIT NO : 70548	
LEGAL DESCRIPTION : Lot 1 DP 12001 and Sections 167, 173 Oakura District, Blk II Wairau SD	
ECOLOGICAL DISTRICT : Egrmont	EXPIRES :
MAP REF (NZMS260) : P19 956302	DATE APPROVED :
MANAGEMENT PLAN (Y/N) : No	LOCAL AUTHORITY : New Plymouth D C
ADMIN BODY : DOC	
IWI/HAPU : Taranaki - Nga Mahinga a Tairi hapu	
FIELD CENTRE : New Plymouth	
GENERAL DESCRIPTION : Small bush clad hill surrounded 3 sides by Oakura River. Flat pasture area beside. Ref 12 and 3. Ref draft management plan 1983.	
VEGETATION TYPE : Second growth rewarewa, mamaku, kohokohe, karaka on pa site. Adjacent pasture flat, some river bank rewarewa, pukatea, mahoe, hinau. Good regeneration.	
NOTABLE FLORA/FAUNA : None known.	
HISTORICAL/CULTURAL RESOURCES : NZAA P19/53, N108/59. Nationally important pa site - one of oldest in district. Well preserved earth and stone wall features. Abandoned in 1820's.	
ANIMAL/PLANT PESTS : Possum.	
FENCING : Post and wire stockproof. Pasture area subdivided into two paddocks. Electric fencing used when grazed. No fence around river edge.	
INTERPRETATION : Interpretation panel at entrance of pa site. North Taranaki recreation booklet. Previously used for holiday programme visits, research projects, needs resolving with Iwi.	
RECREATION FACILITIES/VISITOR USE : Stiles, walking track with markers, picnic tables. Used to be a very popular reserve, camping site. Not used much recently / Visitor use moderate. Foot track, steps on pa site.	
RECREATION OPPORTUNITY SPECTRUM CLASS(ES) : Rural.	
ACCESS : Off Surrey Hill Road. Car park at end of road. Walking track 1km to reserve through farmland. Not satisfactory.	
LEASES, LICENCES, EASEMENTS AND CONCESSIONS : 1.3ha pasture area licenced for grazing by neighbouring farmer. Cattle break fed with electric fencing.	
KEY MANAGEMENT NEEDS : Resolve access. Control public use as a vulnerable sensitive site. Improve tracks and protect stone and earth features. Maintain fences and signs. Consultation with Iwi and archaeologists. Pa site requires vegetation management.	
IS CURRENT MANAGEMENT ADEQUATE ( YES/NO/NOT KNOWN) IN TERMS OF :	
(A) PROTECTION	- No
(B) RECREATION/INTERPRETATION	- No
DATE FORM COMPLETED/AMENDED : 1/06/94	

WANGANUI CONSERVANCY LAND INVENTORY FORM	
NAME : Huiroa Recreation Reserve	AREA (HA) : 5.8792
CONSERVATION UNIT NO : 70549	
LEGAL DESCRIPTION : Sections 3, 8-15, 17 Blk III and Block IV, and Section 3 Blk V Town of Huiroa Blk IX Ngaitaru SD	
ECOLOGICAL DISTRICT : Matamateaonga	EXPIRES :
MAP REF (NZMS260) : C20 368164	DATE APPROVED :
MANAGEMENT PLAN (Y/N) : No	LOCAL AUTHORITY : Stratford D.C
ADMIN BODY : DOC	
IWI/HAPU : Ngati Manu	
FIELD CENTRE : Stratford	
GENERAL DESCRIPTION : An area near the Huiroa School, flat contour mainly clear.	
VEGETATION TYPE : Pasture.	
NOTABLE FLORA/FAUNA : Not known.	
HISTORICAL/CULTURAL RESOURCES : Not known.	
ANIMAL/PLANT PESTS : Not known.	
FENCING : Not known.	
INTERPRETATION : None.	
RECREATION FACILITIES/VISITOR USE : None / None.	
RECREATION OPPORTUNITY SPECTRUM CLASS(ES) : Rural.	
ACCESS : Off sealed public road.	
LEASES, LICENCES, EASEMENTS AND CONCESSIONS : None.	
KEY MANAGEMENT NEEDS : Require further information.	
IS CURRENT MANAGEMENT ADEQUATE ( YES/NO/NOT KNOWN) IN TERMS OF :	
(A) PROTECTION	- No
(B) RECREATION/INTERPRETATION	- No
DATE FORM COMPLETED/AMENDED : 1/06/94	

WANGANUI CONSERVANCY LAND INVENTORY FORM	
NAME : Bowden Scenic Reserve	AREA (HA) : 1.565
CONSERVATION UNIT NO : 70550	
LEGAL DESCRIPTION : Lot 4 DP 12845 and Sections 208,218 Hua District Bk VI Paritutu SD	
ECOLOGICAL DISTRICT : Egmont	EXPIRES :
MAP REF (NZMS260) : P19 089395	DATE APPROVED :
MANAGEMENT PLAN (Y/N) : No	LOCAL AUTHORITY : New Plymouth D.C
ADMIN BODY : DOC	
WIHAPU : Te Ahi Awa	
FIELD CENTRE : New Plymouth	
GENERAL DESCRIPTION : Gentle slope running in a south east direction to stream. Surrounded mainly by pasture. Geology Taranaki Volcanic Region; Ngairino Formation. Ref 12. File 13/180.	
VEGETATION TYPE : Small semi-coastal remnant karaka, tihiki regenerating with kohekohe, puriri and pukatea. Small area dominated by flowering maple, cultivated trees and shrubs, pasture. Alder, carex. Ref 9. File 13/180.	
NOTABLE FLORA/FAUNA : Luxuriant growth of king fern and paratanhiwa of interest. Kiwi.	
HISTORICAL/CULTURAL RESOURCES : None known.	
ANIMAL/PLANT PESTS : Possums (some). Exotic plants on margins, creepers (potato vine, german ivy, wandering willie) and gorse in open areas.	
FENCING : Fenced for most part. No fence along karaka, tihiki area but little danger of stock trespass.	
INTERPRETATION : None.	
RECREATION FACILITIES/VISITOR USE : No tracks, reserve notice / Low visitor use.	
RECREATION OPPORTUNITY SPECTRUM CLASS(ES) : Rural.	
ACCESS : Off Henwood Road. Access by car. Access into reserve difficult. No off road parking, no stiles or gates.	
LEASES, LICENCES, EASEMENTS AND CONCESSIONS : Grazing licence over 0.26ha pasture area.	
KEY MANAGEMENT NEEDS : Exotic weeds. Possum.	
IS CURRENT MANAGEMENT ADEQUATE ( YES/NO/NOT KNOWN) IN TERMS OF :	
(A) PROTECTION	Yes
(B) RECREATION/INTERPRETATION	Yes
DATE FORM COMPLETED/AMENDED : 1/06/94	

WANGANUI CONSERVANCY LAND INVENTORY FORM	
NAME : Taihape Local Purpose Reserve (Cemetery)	AREA (HA) : 2.089
CONSERVATION UNIT NO : 70551	
LEGAL DESCRIPTION : Pt Section 66 Bk XIV Ohineiaiaiaia SD	
ECOLOGICAL DISTRICT : Rangitikei	EXPIRES :
MAP REF (NZMS260) : T21 508650	DATE APPROVED :
MANAGEMENT PLAN (Y/N) : No	LOCAL AUTHORITY : Rangitikei D.C
ADMIN BODY : DOC	
WIHAPU : Ngati Whiti, Ngati Tama, Ngati Hine manu	
FIELD CENTRE : Mangaweka	
GENERAL DESCRIPTION : Cemetery.	
VEGETATION TYPE : Grass.	
NOTABLE FLORA/FAUNA : Not known.	
HISTORICAL/CULTURAL RESOURCES : Graveyard.	
ANIMAL/PLANT PESTS : None.	
FENCING : Fenced.	
INTERPRETATION : None.	
RECREATION FACILITIES/VISITOR USE : None / Medium non active use.	
RECREATION OPPORTUNITY SPECTRUM CLASS(ES) : Urban.	
ACCESS : From SH 1, south of Taihape.	
LEASES, LICENCES, EASEMENTS AND CONCESSIONS : None.	
KEY MANAGEMENT NEEDS : Review protected status.	
IS CURRENT MANAGEMENT ADEQUATE ( YES/NO/NOT KNOWN) IN TERMS OF :	
(A) PROTECTION	Yes
(B) RECREATION/INTERPRETATION	Yes
DATE FORM COMPLETED/AMENDED : 1/06/94	

WANGANUI CONSERVANCY LAND INVENTORY FORM	
NAME : Mangaweka Recreation Reserve	AREA (HA) : 1.3481
CONSERVATION UNIT NO : 70552	LEGAL DESCRIPTION : Sections 99-104 Town of Mangaweka Blk X Hautapu SD
ECOLOGICAL DISTRICT : Rangitikei	MAP REF (NZMS260) : T22 489512
MANAGEMENT PLAN (Y/N) : No	DATE APPROVED :
ADMIN BODY : Rangitikei D.C	LOCAL AUTHORITY : Rangitikei D.C
W/WHAPU : Ngaiti Hauti	FIELD CENTRE : Mangaweka
GENERAL DESCRIPTION : Recreation Reserve in Mangaweka Township. Flat grassed areas, with large mature macrocarpas bounding the unformed portion of Kawakawa Street.	
VEGETATION TYPE : Grass.	
NOTABLE FLORA/FAUNA : Not known.	
HISTORICAL/CULTURAL RESOURCES : This area, in particular Sections 101-104 were well used by tennis, bowling and croquet clubs etc.	
ANIMAL/PLANT PESTS : Not known.	
FENCING : Fenced on boundaries except cliff edge. Fences in poor repair in most places.	
INTERPRETATION : None.	
RECREATION FACILITIES/VISITOR USE : Disused tennis courts in disrepair, bowling green and club house on Sec 101-104 / Low use.	
RECREATION OPPORTUNITY SPECTRUM CLASS(ES) : Urban.	
ACCESS : Walking access from Kawakawa Street or Raumaewa Road.	
LEASES, LICENCES, EASEMENTS AND CONCESSIONS : Grazing lease administered by Rangitikei District Council.	
KEY MANAGEMENT NEEDS : Review protected status.	
IS CURRENT MANAGEMENT ADEQUATE ( YES/NO/NOT KNOWN) IN TERMS OF :	
(A) PROTECTION	Yes
(B) RECREATION/INTERPRETATION	Yes
DATE FORM COMPLETED/AMENDED : 1/06/94	

WANGANUI CONSERVANCY LAND INVENTORY FORM	
NAME : Warea Local Purpose Reserve (Cemetery)	AREA (HA) : 2.0234
CONSERVATION UNIT NO : 70553	LEGAL DESCRIPTION : Section 8 Warea Village, Blk VIII Cape SD
ECOLOGICAL DISTRICT : Egmont	MAP REF (NZMS260) : P20 800188
MANAGEMENT PLAN (Y/N) : No	DATE APPROVED :
ADMIN BODY : DCC	LOCAL AUTHORITY : South Taranaki D.C
W/WHAPU : Taranaki Tuturu	FIELD CENTRE : New Plymouth
GENERAL DESCRIPTION : Public Cemetery by NZ Gazette 1894/1422. No file.	
VEGETATION TYPE : European pasture.	
NOTABLE FLORA/FAUNA : Not known.	
HISTORICAL/CULTURAL RESOURCES : Cemetery. One grave site protected by a wooden fence.	
ANIMAL/PLANT PESTS : Not known.	
FENCING : Not known.	
INTERPRETATION : Not known.	
RECREATION FACILITIES/VISITOR USE : Not known.	
RECREATION OPPORTUNITY SPECTRUM CLASS(ES) : Rural.	
ACCESS : Off SH 45.	
LEASES, LICENCES, EASEMENTS AND CONCESSIONS : Grazed without licence.	
KEY MANAGEMENT NEEDS : Investigate and report on area. Rationalise grazing.	
IS CURRENT MANAGEMENT ADEQUATE ( YES/NO/NOT KNOWN) IN TERMS OF :	
(A) PROTECTION	Not known
(B) RECREATION/INTERPRETATION	Not known
DATE FORM COMPLETED/AMENDED : 1/06/94	

WANGANUI CONSERVANCY LAND INVENTORY FORM	
NAME : Tataraimaka Pa Historic Reserve	AREA (HA) : 0.7588
CONSERVATION UNIT NO : 70554	
LEGAL DESCRIPTION : Section 144 Blk II Cape SD	
ECOLOGICAL DISTRICT : Egmont	EXPIRES :
MAP REF (NZMS260) : P18 871288	DATE APPROVED :
MANAGEMENT PLAN (Y/M) : No	LOCAL AUTHORITY : New Plymouth D.C
ADMIN BODY : DOC	
IWI/HAPU : Taranaki	
FIELD CENTRE : New Plymouth	
<b>GENERAL DESCRIPTION :</b> Two areas separated by gravel road. Lahar mound above boulder beach. Redoubt site only half in reserve. Ploughed years ago. Ref 12 and 3. Ref draft management plan 1983.	
<b>VEGETATION TYPE :</b> Pa site secondary, pohutukawa, karaka, kawakawa, taupata coastal forest. A lot of vegetation derived from plantings, several species not natural and cultivated. Highly modified vegetation. Redoubt, graveside pasture.	
<b>NOTABLE FLORA/FAUNA :</b> Planted lainui, pohutukawa.	
<b>HISTORICAL/CULTURAL RESOURCES :</b> NZAA P19/218, N108/100. One of three major pa of district. 1820 first use of firearms in Taranaki here. 1863 British built redoubt and signal station.	
<b>ANIMAL/PLANT PESTS :</b> Possum, Gorse, boxthorn.	
<b>FENCING :</b> Post and rail on pa site. Stockproof. Post and wire on redoubt site, not stockproof.	
<b>INTERPRETATION :</b> Roadside sign. Interpretation panel on redoubt, grave.	
<b>RECREATION FACILITIES/VISITOR USE :</b> Stiles, overgrown track to pa summit / Low visitor use onto site, but popular road. Important scenic site on coast, especially with visitors, picnickers.	
<b>RECREATION OPPORTUNITY SPECTRUM CLASS(ES) :</b> Rural.	
<b>ACCESS :</b> Beside tarsealed Pitone Road. Good access. Park on road verge. Foot track on pa site.	
<b>LEASES, LICENCES, EASEMENTS AND CONCESSIONS :</b> Redoubt, grave occasionally grazed.	
<b>KEY MANAGEMENT NEEDS :</b> Continue grazing. Maintain fences, signs and tracks. Consultation with Iwi.	
<b>IS CURRENT MANAGEMENT ADEQUATE ( YES/NO/NOT KNOWN) IN TERMS OF :</b>	
(A) PROTECTION	- No
(B) RECREATION/INTERPRETATION	- Yes
<b>DATE FORM COMPLETED/AMENDED :</b> 1/06/94	

WANGANUI CONSERVANCY LAND INVENTORY FORM	
NAME : Cantlop Scenic Reserve	AREA (HA) : 1.2753
CONSERVATION UNIT NO : 70555	
LEGAL DESCRIPTION : Lot 2 DP 6054, Blk V Paritutu SD	
ECOLOGICAL DISTRICT : Egmont	EXPIRES :
MAP REF (NZMS260) : P19 042348	DATE APPROVED :
MANAGEMENT PLAN (Y/M) : No	LOCAL AUTHORITY : New Plymouth D.C
ADMIN BODY : DOC	
IWI/HAPU : Te Ahi Awa, Ngati Te Whiti	
FIELD CENTRE : New Plymouth	
<b>GENERAL DESCRIPTION :</b> Small gully reserve on outskirts of New Plymouth, surrounded by suburban houses on three sides. Geology Taranaki Volcanic Region, Waitahi Lahars. Dissected volcanic landscape.	
<b>VEGETATION TYPE :</b> Floor represents a good small remnant of pukatea swamp forest poorly represented in Taranaki. Pukatea, kohekohe, exotic infested shrub and pasture.	
<b>NOTABLE FLORA/FAUNA :</b> Small pukatea swamp forest. NZ pigeon.	
<b>HISTORICAL/CULTURAL RESOURCES :</b> None known.	
<b>ANIMAL/PLANT PESTS :</b> Possums. Degradation on bush margin by exotics. On-going control of old man's beard, abutilon, wandering willie.	
<b>FENCING :</b> Good on south boundary, fair north east boundary, otherwise indistinct and merge with residential. Some fencing may be required.	
<b>INTERPRETATION :</b> Reserve notice, sign posted.	
<b>RECREATION FACILITIES/VISITOR USE :</b> No facilities. No marked tracks.	
<b>RECREATION OPPORTUNITY SPECTRUM CLASS(ES) :</b> Urban.	
<b>ACCESS :</b> Along right of way, access by foot off Carrington Road, New Plymouth.	
<b>LEASES, LICENCES, EASEMENTS AND CONCESSIONS :</b> Small pasture area grazed informally.	
<b>KEY MANAGEMENT NEEDS :</b> Access needs to be improved. Picnic area provided, paths through bush. Weed control.	
<b>IS CURRENT MANAGEMENT ADEQUATE ( YES/NO/NOT KNOWN) IN TERMS OF :</b>	
(A) PROTECTION	- Yes
(B) RECREATION/INTERPRETATION	- Yes
<b>DATE FORM COMPLETED/AMENDED :</b> 1/06/94	



WANGANUI CONSERVANCY LAND INVENTORY FORM	
NAME : Te Rainga Conservation Area	AREA (HA) : 1,0395
CONSERVATION UNIT NO : 70556	
LEGAL DESCRIPTION : Section 24 Blk IX Mimi SD	
ECOLOGICAL DISTRICT : North Taranaki	EXPIRES :
MAP REF (NZMS260) : R18 540544	DATE APPROVED :
MANAGEMENT PLAN (Y/N) : No	LOCAL AUTHORITY : New Plymouth D.C
ADMIN BODY : DOC	
IWI/HAPU : Ngati Tama	
FIELD CENTRE : New Plymouth	
GENERAL DESCRIPTION : Formerly closed bridle track.	
VEGETATION TYPE : Not known.	
NOTABLE FLORA/FAUNA : Not known.	
HISTORICAL/CULTURAL RESOURCES : Not known.	
ANIMAL/PLANT PESTS : Not known.	
FENCING : Not known.	
INTERPRETATION : Not known.	
RECREATION FACILITIES/VISITOR USE : Not known.	
RECREATION OPPORTUNITY SPECTRUM CLASS(ES) : Back Country Walk-in.	
ACCESS : Access off unformed Toi Road.	
LEASES, LICENCES, EASEMENTS AND CONCESSIONS : Access track.	
KEY MANAGEMENT NEEDS : Investigate and report on area if necessary.	
IS CURRENT MANAGEMENT ADEQUATE ( YES/NO/NOT KNOWN) IN TERMS OF :	
(A) PROTECTION	Not known
(B) RECREATION/INTERPRETATION	Not known
DATE FORM COMPLETED/AMENDED : 1/06/94	

WANGANUI CONSERVANCY LAND INVENTORY FORM	
NAME : Taumatamahoe Conservation Area	AREA (HA) : 12.6
CONSERVATION UNIT NO : 70557	
LEGAL DESCRIPTION : Pt Taumatamahoe 2B2B12 Blk III Kiri SD	
ECOLOGICAL DISTRICT : Matamateaonga	EXPIRES :
MAP REF (NZMS260) : R20 786093	DATE APPROVED :
MANAGEMENT PLAN (Y/N) : No	LOCAL AUTHORITY : Wanganui D.C
ADMIN BODY : DOC	
IWI/HAPU : Te Ahi Haurangi a Papanangi	
FIELD CENTRE : Pipiriki	
GENERAL DESCRIPTION : Very steep face running on the northern side of the Arapoto Stream. Totally covered in native bush.	
VEGETATION TYPE : Podocarp, tawa with black beech running down ridge line.	
NOTABLE FLORA/FAUNA : NZ pigeon, kiwi.	
HISTORICAL/CULTURAL RESOURCES : Not known.	
ANIMAL/PLANT PESTS : Possums, goats, red deer.	
FENCING : None.	
INTERPRETATION : None.	
RECREATION FACILITIES/VISITOR USE : None / None.	
RECREATION OPPORTUNITY SPECTRUM CLASS(ES) : Remote.	
ACCESS : Walk in from Whanganui River.	
LEASES, LICENCES, EASEMENTS AND CONCESSIONS : None.	
KEY MANAGEMENT NEEDS : Animal control.	
IS CURRENT MANAGEMENT ADEQUATE ( YES/NO/NOT KNOWN) IN TERMS OF :	
(A) PROTECTION	No
(B) RECREATION/INTERPRETATION	Yes
DATE FORM COMPLETED/AMENDED : 1/06/94	

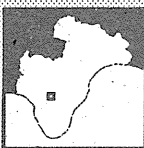
**WANGANUI CONSERVANCY  
LAND INVENTORY FORM**

NAME : Jury Conservation Area  
 CONSERVATION UNIT NO : 70558  
 LEGAL DESCRIPTION : Lot 11 DP 16681 Blk XII Ngetimaru SD

AREA (HA) : 7.16

ECOLOGICAL DISTRICT : Matamateaonga  
 MAP REF (NZMS260) : R20 505160  
 MANAGEMENT PLAN (Y/N) : No  
 ADMIN BODY : DOC  
 IWI/HAPU : Ngati Maru  
 FIELD CENTRE : Stratford

DATE APPROVED :  
 LOCAL AUTHORITY : Stratford D C  
 EXPIRES :



GENERAL DESCRIPTION : An area of flat river terrace, on banks of Makahu Stream, was part of Te Wera forest (also known as Kanuka Reserve).

VEGETATION TYPE : Kanuka, matai, totara, ribbonwood, kowhai forest (rare in this area, hence high value). Some plantings have been carried out which are untypical of this area such as kauri, also some production trees in the area. C rotundifolia, rigidia

NOTABLE FLORA/FAUNA : Kanuka forest on fertile river flats of type not found in this area. Abundance of divaricating shrubs, good specimens of ribbonwood and kowhai.

HISTORICAL/CULTURAL RESOURCES : Not known.

ANIMAL/PLANT PESTS : Possum, goats.

FENCING : Partially fenced.

INTERPRETATION : Minimal signs relating to campground.

RECREATION FACILITIES/VISITOR USE : Camp area includes pit toilet, fire places.

RECREATION OPPORTUNITY SPECTRUM CLASS(ES) : Rural, Back Country Drive-In.

ACCESS : On unsealed forestry road, access permission from forest owners: Rayonier NZ Ltd.

LEASES, LICENCES, EASEMENTS AND CONCESSIONS : None.

KEY MANAGEMENT NEEDS : Removal of certain planted species. Upgrade interpretation board and signs on trees. Camping site carries risk of damage through recreational use, firewood etc.

IS CURRENT MANAGEMENT ADEQUATE ( YES/NO/NOT KNOWN) IN TERMS OF :  
 (A) PROTECTION - Yes  
 (B) RECREATION/INTERPRETATION - Yes

DATE FORM COMPLETED/AMENDED : 1/06/94


**WANGANUI CONSERVANCY  
LAND INVENTORY FORM**

NAME : Apiti Conservation Area  
 CONSERVATION UNIT NO : 70559  
 LEGAL DESCRIPTION : Section 56.57 Blk VII Apiti SD

AREA (HA) : 11.4814

ECOLOGICAL DISTRICT : Rangitikei  
 MAP REF (NZMS260) : T22 800370  
 MANAGEMENT PLAN (Y/N) : No  
 ADMIN BODY : DOC  
 IWI/HAPU : Ngati Apa, Rangitikei  
 FIELD CENTRE : Palmerston North

DATE APPROVED :  
 LOCAL AUTHORITY : Rangitikei D C  
 EXPIRES :



GENERAL DESCRIPTION : Forest remnant on steep face above Oroua River.

VEGETATION TYPE : Podocarp, broadleaved, and may be area of beech forest on top of escarpment.

NOTABLE FLORA/FAUNA : Not known.

HISTORICAL/CULTURAL RESOURCES : Not known.

ANIMAL/PLANT PESTS : Possums, may be grazed.

FENCING : Fenced around top of bluff.

INTERPRETATION : None.

RECREATION FACILITIES/VISITOR USE : None / Very low use.

RECREATION OPPORTUNITY SPECTRUM CLASS(ES) : Rural.

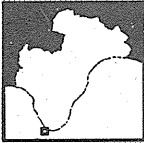
ACCESS : Vehicle off Main South Road.

LEASES, LICENCES, EASEMENTS AND CONCESSIONS : None.

KEY MANAGEMENT NEEDS : Needs thorough check for values and threats. Is managed as part of Apiti Scenic Reserve 70189. Rationalise grazing.

IS CURRENT MANAGEMENT ADEQUATE ( YES/NO/NOT KNOWN) IN TERMS OF :  
 (A) PROTECTION - No  
 (B) RECREATION/INTERPRETATION - Yes

DATE FORM COMPLETED/AMENDED : 1/06/94



**WANGANUI CONSERVANCY  
LAND INVENTORY FORM**

NAME : Okato Coast Marginal Strip

CONSERVATION UNIT NO : 70560

AREA (HA) : 6.2

LEGAL DESCRIPTION : Reserved land adj to Pre Sec 112 Okato District, Pt Lots 1 & 2 DP 2790, Lots 1,3,6 DP 12968, Lot 1 DP 11644, Pt Lot 3 DP 4594, Pt Sec 124 Okato District, Blk 1 Cape SD, & Sec 426 Okato District, Blk 11 Cape SD

ECOLOGICAL DISTRICT : Egmont

MAP REF (NZMS260) : P19 836278

MANAGEMENT PLAN (Y/M) : No

EXPIRES :

DATE APPROVED :

LOCAL AUTHORITY : New Plymouth D.C

ADMIN BODY : DOC

IWI/HAPU : Taranaki Iuturu

FIELD CENTRE : New Plymouth

GENERAL DESCRIPTION : Rolling farm land with steep scrub covered hills above rocky beach. Located at end of Hampton Road.

VEGETATION TYPE : Boxthorn. Pasture, flax and taupata.

NOTABLE FLORA/FAUNA : Not known.

HISTORICAL/CULTURAL RESOURCES : Not known.

ANIMAL/PLANT PESTS : Hares, possum, Gorse.

FENCING : In places but parts grazed to MHWM.

INTERPRETATION : None.

RECREATION FACILITIES/VISITOR USE : Access for surfing.

RECREATION OPPORTUNITY SPECTRUM CLASS(ES) : Rural.

ACCESS : Across private land.

LEASES, LICENCES, EASEMENTS AND CONCESSIONS : None.

KEY MANAGEMENT NEEDS : Could be fenced off. Investigate and report on area if necessary.

IS CURRENT MANAGEMENT ADEQUATE ( YES/NO/NOT KNOWN) IN TERMS OF :

(A) PROTECTION - No

(B) RECREATION/INTERPRETATION - No

DATE FORM COMPLETED/AMENDED : 1/06/94



**WANGANUI CONSERVANCY  
LAND INVENTORY FORM**

NAME : Waimea Stream Marginal Strip

CONSERVATION UNIT NO : 70561

AREA (HA) : 0.9

LEGAL DESCRIPTION : CL adjoining Secs 1036, 1037 SO 12242, Grey District Blk VIII Paritutu SD

ECOLOGICAL DISTRICT : Egmont

MAP REF (NZMS260) : P19 013343

MANAGEMENT PLAN (Y/M) : No

EXPIRES :

DATE APPROVED :

LOCAL AUTHORITY : New Plymouth D.C

ADMIN BODY : DOC

IWI/HAPU : Te Aitanga

FIELD CENTRE : New Plymouth

GENERAL DESCRIPTION : Not known. No file.

VEGETATION TYPE : Not known.

NOTABLE FLORA/FAUNA : Not known.

HISTORICAL/CULTURAL RESOURCES : Not known.

ANIMAL/PLANT PESTS : Not known.

FENCING : Not known.

INTERPRETATION : Not known.

RECREATION FACILITIES/VISITOR USE : Not known.

RECREATION OPPORTUNITY SPECTRUM CLASS(ES) : Urban.

ACCESS : Not known.

LEASES, LICENCES, EASEMENTS AND CONCESSIONS : Not known.

KEY MANAGEMENT NEEDS : Investigate and report on area if necessary.

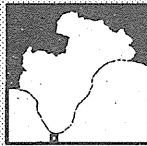
IS CURRENT MANAGEMENT ADEQUATE ( YES/NO/NOT KNOWN) IN TERMS OF :

(A) PROTECTION - Not known

(B) RECREATION/INTERPRETATION - Not known

DATE FORM COMPLETED/AMENDED : 1/09/94

WANGANUI CONSERVANCY  
LAND INVENTORY FORM



NAME : Cape Egmont Marginal Strip  
 CONSERVATION UNIT NO : 70562  
 AREA (HA) : 11  
 LEGAL DESCRIPTION : Reserved Land adj. to Sec 126 Whaiterau Block & Sec 93 Ihulangi Block, Blk VIII Capes SD & Sec 54 Mataurukuhia Block & Sec 55 Tipoka Block, Blk XII Capes SD

ECOLOGICAL DISTRICT : Egmont  
 MAP REF (NZMS200) : P20 763165  
 MANAGEMENT PLAN (Y/N) : No  
 ADMIN BODY : DOC  
 IWIHAPU : Taranaki Tūturū  
 FIELD CENTRE : New Plymouth  
 DATE APPROVED :  
 LOCAL AUTHORITY : South Taranaki D.C.  
 EXPIRES :

GENERAL DESCRIPTION : An area between Coast Road & MHWMM. Has houses on part of marginal strip.

VEGETATION TYPE : Generally grasses.

NOTABLE FLORA/FAUNA : Population of shore spurge (Euphorbia glauca).

HISTORICAL/CULTURAL RESOURCES : Parihaka Tribe. High historic value.

ANIMAL/PLANT PESTS : Hares.

FENCING : Subdivided and fenced by local Maori.

INTERPRETATION : None.

RECREATION FACILITIES/VISITOR USE : Low visitor use.

RECREATION OPPORTUNITY SPECTRUM CLASS(ES) : Rural.

ACCESS : This area provides access to the beach.

LEASES, LICENCES, EASEMENTS AND CONCESSIONS :

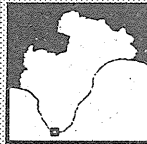
KEY MANAGEMENT NEEDS : Investigate and report on area if necessary. Part of Taranaki Waitangi Tribunal claim.

IS CURRENT MANAGEMENT ADEQUATE ( YES/NO/NOT KNOWN) IN TERMS OF :

(A) PROTECTION - No  
 (B) RECREATION/INTERPRETATION - No

DATE FORM COMPLETED/AMENDED : 1/06/94

WANGANUI CONSERVANCY  
LAND INVENTORY FORM



NAME : Waiweranui Stream Marginal Strip  
 CONSERVATION UNIT NO : 70563  
 AREA (HA) : 6.8  
 LEGAL DESCRIPTION : Crown land adjoining 53-55 Blk X Cape SD and Sec 31 Blk X Capes SD

ECOLOGICAL DISTRICT : Egmont  
 MAP REF (NZMS260) : P20 852165  
 MANAGEMENT PLAN (Y/N) : No  
 ADMIN BODY : DOC  
 IWIHAPU : Taranaki Tūturū  
 FIELD CENTRE : Stratford  
 DATE APPROVED :  
 LOCAL AUTHORITY : South Taranaki D.C.  
 EXPIRES :

GENERAL DESCRIPTION : A large marginal strip, flat in contour, adjacent to Waiweranui Stream.

VEGETATION TYPE : Pasture.

NOTABLE FLORA/FAUNA : Not known.

HISTORICAL/CULTURAL RESOURCES : Not known.

ANIMAL/PLANT PESTS : Not known.

FENCING : None.

INTERPRETATION : None.

RECREATION FACILITIES/VISITOR USE : None / None.

RECREATION OPPORTUNITY SPECTRUM CLASS(ES) : Rural.

ACCESS : Landlocked by private land, access along river.

LEASES, LICENCES, EASEMENTS AND CONCESSIONS : Gas pipeline crossing.

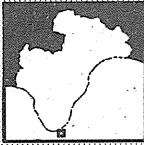
KEY MANAGEMENT NEEDS : Require further information.

IS CURRENT MANAGEMENT ADEQUATE ( YES/NO/NOT KNOWN) IN TERMS OF :

(A) PROTECTION - No  
 (B) RECREATION/INTERPRETATION - No

DATE FORM COMPLETED/AMENDED : 1/06/94

WANGANUI CONSERVANCY  
LAND INVENTORY FORM



NAME : Opanake Coast Marginal Strip  
 CONSERVATION UNIT NO : 70564  
 LEGAL DESCRIPTION : Reserved land adj. to Sec 7 & Pt Sec 1 Blk XV & Pt Sec 50 Blk IX Opanake SD  
 AREA (HA) : 2.1  
 ECOLOGICAL DISTRICT : Egmont  
 MAP REF (NZMS260) : P20 810864  
 MANAGEMENT PLAN (Y/N) : No  
 ADMIN BODY : DOC  
 LOCAL AUTHORITY : South Taranaki D.C  
 W/WHAPU : Taranaki Tuturu, Ngati Tamarongo  
 FIELD CENTRE : New Plymouth  
 DATE APPROVED :  
 EXPIRES :

GENERAL DESCRIPTION : Not known.

VEGETATION TYPE : Not known.

NOTABLE FLORA/FAUNA : Not known.

HISTORICAL/CULTURAL RESOURCES : Not known.

ANIMAL/PLANT PESTS : Not known.

FENCING : Not known.

INTERPRETATION : Not known.

RECREATION FACILITIES/VISITOR USE : Not known.

RECREATION OPPORTUNITY SPECTRUM CLASS(ES) : Rural.

ACCESS : Not known.

LEASES, LICENCES, EASEMENTS AND CONCESSIONS : Not known.

KEY MANAGEMENT NEEDS : Investigate and report on area if necessary.

IS CURRENT MANAGEMENT ADEQUATE ( YES/NO/NOT KNOWN) IN TERMS OF :

(A) PROTECTION - Not known  
 (B) RECREATION/INTERPRETATION - Not known

DATE FORM COMPLETED/AMENDED : 1/06/94

WANGANUI CONSERVANCY  
LAND INVENTORY FORM



NAME : Otahi Stream Marginal Strip  
 CONSERVATION UNIT NO : 70565  
 LEGAL DESCRIPTION : Crown land adjacent to Secs 46 and 47 Blk X Opanake SD  
 AREA (HA) : 3.2  
 ECOLOGICAL DISTRICT : Egmont  
 MAP REF (NZMS260) : P20 874986  
 MANAGEMENT PLAN (Y/N) : No  
 ADMIN BODY : DOC  
 LOCAL AUTHORITY : South Taranaki D.C  
 W/WHAPU : Taranaki Tuturu  
 FIELD CENTRE : Stratford  
 DATE APPROVED :  
 EXPIRES :

GENERAL DESCRIPTION : On banks of Otahi stream, near Ihatia Road.

VEGETATION TYPE : Small area of bush and pasture (vegetation type unknown).

NOTABLE FLORA/FAUNA : Not known.

HISTORICAL/CULTURAL RESOURCES : Not known.

ANIMAL/PLANT PESTS : Possum.

FENCING : Not known.

INTERPRETATION : None.

RECREATION FACILITIES/VISITOR USE : None / None.

RECREATION OPPORTUNITY SPECTRUM CLASS(ES) : Rural.

ACCESS : From Otahi Stream, landlocked by private land.

LEASES, LICENCES, EASEMENTS AND CONCESSIONS : None.

KEY MANAGEMENT NEEDS : Require further information.

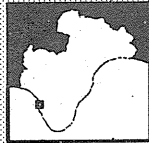
IS CURRENT MANAGEMENT ADEQUATE ( YES/NO/NOT KNOWN) IN TERMS OF :

(A) PROTECTION - No  
 (B) RECREATION/INTERPRETATION - No

DATE FORM COMPLETED/AMENDED : 1/06/94

WANGANUI CONSERVANCY LAND INVENTORY FORM	
NAME : Mangawhero Stream Marginal Strip	AREA (HA) : 3.8
CONSERVATION UNIT NO : 70566	
LEGAL DESCRIPTION : Crown land adjoining Sec 53 Blk XIV Kaupokonui SD	
ECOLOGICAL DISTRICT : Egmont	EXPIRES :
MAP REF (NZMS260) : P20 036904	DATE APPROVED :
MANAGEMENT PLAN (Y/N) : No	LOCAL AUTHORITY : South Taranaki D.C
ADMIN BODY : DOC	
HW/HAPU : Ngati Ruahine Rangit	
FIELD CENTRE : Stratford	
GENERAL DESCRIPTION : Clear pasture on banks of Mangawhero Stream between Mangawhero and Mangawhero-iti Streams.	
VEGETATION TYPE : Pasture grasses.	
NOTABLE FLORA/FAUNA : Not known.	
HISTORICAL/CULTURAL RESOURCES : Not known, next to ex dairy factory.	
ANIMAL/PLANT PESTS : None.	
FENCING : Not known.	
INTERPRETATION : None.	
RECREATION FACILITIES/VISITOR USE : None / None.	
RECREATION OPPORTUNITY SPECTRUM CLASS(ES) : Rural.	
ACCESS : Next to sealed public road.	
LEASES, LICENCES, EASEMENTS AND CONCESSIONS : None.	
KEY MANAGEMENT NEEDS : Require further information.	
IS CURRENT MANAGEMENT ADEQUATE ( YES/NO/NOT KNOWN) IN TERMS OF :	
(A) PROTECTION	- No
(B) RECREATION/INTERPRETATION	- No
DATE FORM COMPLETED/AMENDED : 1/06/94	

WANGANUI CONSERVANCY LAND INVENTORY FORM	
NAME : Mimi-Pukearuhe Coast Marginal Strip	AREA (HA) : 42.1
CONSERVATION UNIT NO : 70567	
LEGAL DESCRIPTION : See Appendix	
ECOLOGICAL DISTRICT : North Taranaki	EXPIRES :
MAP REF (NZMS260) : C18 374518, C19	DATE APPROVED :
MANAGEMENT PLAN (Y/N) : No	LOCAL AUTHORITY : New Plymouth D.C
ADMIN BODY : DOC	
HW/HAPU : Ngati Mutunga, Ngati Tama	
FIELD CENTRE : New Plymouth	
GENERAL DESCRIPTION : Cliff top above sea. Prone to erosion.	
VEGETATION TYPE : Pasture, flax, laupata, gorse.	
NOTABLE FLORA/FAUNA : Grey faced petrel breeding, fluttering shearwater. Euphorbia glauca.	
HISTORICAL/CULTURAL RESOURCES : Very high historical value. Many pa sites.	
ANIMAL/PLANT PESTS : Rats, stoats, wild cats, hares.	
FENCING : Some parts fenced off.	
INTERPRETATION : None.	
RECREATION FACILITIES/VISITOR USE : Motor camp at Waititi Stream mouth, Beach Road / Fishing from beach below cliffs.	
RECREATION OPPORTUNITY SPECTRUM CLASS(ES) : Rural.	
ACCESS : Generally across private land. Only public access Waititi.	
LEASES, LICENCES, EASEMENTS AND CONCESSIONS : None.	
KEY MANAGEMENT NEEDS : Fencing. Investigate and report on area if necessary.	
IS CURRENT MANAGEMENT ADEQUATE ( YES/NO/NOT KNOWN) IN TERMS OF :	
(A) PROTECTION	- No
(B) RECREATION/INTERPRETATION	- No
DATE FORM COMPLETED/AMENDED : 1/06/94	



**WANGANUI CONSERVANCY  
LAND INVENTORY FORM**

NAME : Onaero Coast Marginal Strip  
 CONSERVATION UNIT NO : 70568  
 LEGAL DESCRIPTION : Crown land adj to Sec 80, Blk III Waitara SD

AREA (HA) : 3.5

ECOLOGICAL DISTRICT : North Taranaki

MAP REF (NZMS260) : Q19 288452

MANAGEMENT PLAN (Y/N) : No

ADMIN BODY : DOC

IWI/HAPU : Ngati Mutunga

FIELD CENTRE : New Plymouth

EXPIRES :

DATE APPROVED : New Plymouth D.C

LOCAL AUTHORITY : New Plymouth D.C

GENERAL DESCRIPTION : Cliff top above sea prone to erosion. No file on area.

VEGETATION TYPE : Not known.

NOTABLE FLORA/FAUNA : Not known.

HISTORICAL/CULTURAL RESOURCES : Not known.

ANIMAL/PLANT PESTS : Not known.

FENCING : Not known.

INTERPRETATION : Not known.

RECREATION FACILITIES/VISITOR USE : Not known.

RECREATION OPPORTUNITY SPECTRUM CLASS(ES) : Rural.

ACCESS : Public access at Onaero River mouth.

LEASES, LICENCES, EASEMENTS AND CONCESSIONS : Not known.

KEY MANAGEMENT NEEDS : Investigate and report on area if necessary.

IS CURRENT MANAGEMENT ADEQUATE ( YES/NO/NOT KNOWN) IN TERMS OF :

(A) PROTECTION - Not known

(B) RECREATION/INTERPRETATION - Not known

DATE FORM COMPLETED/AMENDED : 1/06/94



**WANGANUI CONSERVANCY  
LAND INVENTORY FORM**

NAME : Onaero River Marginal Strip  
 CONSERVATION UNIT NO : 70569  
 LEGAL DESCRIPTION : Land Reserved from sale adj. to Secs 53,54,55 Urenui District, and Pt Sec 86 & Secs 132,133,137 Blk VII Waitara SD

AREA (HA) : 4.3165

ECOLOGICAL DISTRICT : North Taranaki

MAP REF (NZMS260) : Q19 282427

MANAGEMENT PLAN (Y/N) : No

ADMIN BODY : DOC

IWI/HAPU : Ngati Mutunga

FIELD CENTRE : New Plymouth

EXPIRES :

DATE APPROVED : New Plymouth D.C

LOCAL AUTHORITY : New Plymouth D.C

GENERAL DESCRIPTION : Runs between Onaero River and Mataro Scenic Reserve. Moderately steep.

VEGETATION TYPE : Rewarewa, tauva, pukatea. Riverside vegetation.

NOTABLE FLORA/FAUNA : Provides habitat for native fish.

HISTORICAL/CULTURAL RESOURCES : Not known.

ANIMAL/PLANT PESTS : Goats, possum.

FENCING : Generally good.

INTERPRETATION : None.

RECREATION FACILITIES/VISITOR USE : Untracked / Little use.

RECREATION OPPORTUNITY SPECTRUM CLASS(ES) : Back Country Walk-in.

ACCESS : No obvious access.

LEASES, LICENCES, EASEMENTS AND CONCESSIONS : None.

KEY MANAGEMENT NEEDS : Fencing requires checking. Inspect and report on area if necessary.

IS CURRENT MANAGEMENT ADEQUATE ( YES/NO/NOT KNOWN) IN TERMS OF :

(A) PROTECTION - Not known

(B) RECREATION/INTERPRETATION - Not known

DATE FORM COMPLETED/AMENDED : 1/06/94

WANGANUI CONSERVANCY LAND INVENTORY FORM	
NAME : Urenui River Marginal Strip	AREA (HA) : 0.6
CONSERVATION UNIT NO : 70570	
LEGAL DESCRIPTION : Land reserved from sale adj. to Sec 17, Blk XII Waitara SD	
ECOLOGICAL DISTRICT : North Taranaki	EXPIRES :
MAP REF (NZMS260) : Q19 364367	DATE APPROVED :
MANAGEMENT PLAN (Y/N) : No	LOCAL AUTHORITY : New Plymouth D.C
ADMIN BODY : DOC	
IWI/HAPU : Ngati Mutunga	
FIELD CENTRE : New Plymouth	
GENERAL DESCRIPTION : Not known.	
VEGETATION TYPE : Not known.	
NOTABLE FLORA/FAUNA : Not known.	
HISTORICAL/CULTURAL RESOURCES : Not known.	
ANIMAL/PLANT PESTS : Not known.	
FENCING : Not known.	
INTERPRETATION : Not known.	
RECREATION FACILITIES/VISITOR USE : Not known.	
RECREATION OPPORTUNITY SPECTRUM CLASS(ES) : Rural.	
ACCESS : Not known.	
LEASES, LICENCES, EASEMENTS AND CONCESSIONS : Not known.	
KEY MANAGEMENT NEEDS : Inspect and report on area if necessary.	
IS CURRENT MANAGEMENT ADEQUATE ( YES/NO/NOT KNOWN) IN TERMS OF :	
(A) PROTECTION	- Not known
(B) RECREATION/INTERPRETATION	- Not known
DATE FORM COMPLETED/AMENDED : 1/06/94	

WANGANUI CONSERVANCY LAND INVENTORY FORM	
NAME : Manganui Stream Marginal Strip	AREA (HA) : 0.2
CONSERVATION UNIT NO : 70571	
LEGAL DESCRIPTION : Crown Land adjacent to Sec 330 Maa District Blk XVI Egmont SD Maa District, Blk XVI Egmont SD	
ECOLOGICAL DISTRICT : Egmont	EXPIRES :
MAP REF (NZMS260) : C20 146124	DATE APPROVED :
MANAGEMENT PLAN (Y/N) : No	LOCAL AUTHORITY : Stratford D.C
ADMIN BODY : DOC	
IWI/HAPU : Ngati Ruanui	
FIELD CENTRE : Stratford	
GENERAL DESCRIPTION : A small area on the bank of the Manganui River.	
VEGETATION TYPE : Pasture, small scrub.	
NOTABLE FLORA/FAUNA : Not known.	
HISTORICAL/CULTURAL RESOURCES : Not known.	
ANIMAL/PLANT PESTS : Possum.	
FENCING : None.	
INTERPRETATION : None.	
RECREATION FACILITIES/VISITOR USE : None / None.	
RECREATION OPPORTUNITY SPECTRUM CLASS(ES) : Rural.	
ACCESS : Over private land.	
LEASES, LICENCES, EASEMENTS AND CONCESSIONS : None.	
KEY MANAGEMENT NEEDS : Require further information.	
IS CURRENT MANAGEMENT ADEQUATE ( YES/NO/NOT KNOWN) IN TERMS OF :	
(A) PROTECTION	- No
(B) RECREATION/INTERPRETATION	- No
DATE FORM COMPLETED/AMENDED : 1/06/94	



WANGANUI CONSERVANCY LAND INVENTORY FORM	
NAME : Patea River No. 1 Marginal Strip	AREA (HA) : 1.5
CONSERVATION UNIT NO : 70572	
LEGAL DESCRIPTION : Crown land adjoining Section 128 town of Stratford Blk I Ngaere SD	
ECOLOGICAL DISTRICT : Egmont	EXPIRES :
MAP REF (NZMS260) : C20 197063	DATE APPROVED :
MANAGEMENT PLAN (Y/N) : No	LOCAL AUTHORITY : Stratford D.C
ADMIN BODY : DOC	
WIHAPU : Ngati Ruanui	
FIELD CENTRE : Stratford	
GENERAL DESCRIPTION : An area of river bank area close to Stratford township.	
VEGETATION TYPE : Not known.	
NOTABLE FLORA/FAUNA : Not known.	
HISTORICAL/CULTURAL RESOURCES : Not known.	
ANIMAL/PLANT PESTS : Possum.	
FENCING : Not known.	
INTERPRETATION : None.	
RECREATION FACILITIES/VISITOR USE : None / None.	
RECREATION OPPORTUNITY SPECTRUM CLASS(ES) : Urban, Rural.	
ACCESS : Not known.	
LEASES, LICENCES, EASEMENTS AND CONCESSIONS : None.	
KEY MANAGEMENT NEEDS : Require further information.	
IS CURRENT MANAGEMENT ADEQUATE ( YES/NO/NOT KNOWN) IN TERMS OF :	
(A) PROTECTION	- Not known
(B) RECREATION/INTERPRETATION	- Not known.
DATE FORM COMPLETED/AMENDED : 1/06/94	

WANGANUI CONSERVANCY LAND INVENTORY FORM	
NAME : Paeahi Stream Marginal Strip	AREA (HA) : 1.6
CONSERVATION UNIT NO : 70573	
LEGAL DESCRIPTION : Crown land adjoining Sec 128 town of Stratford Blk I Ngaere SD	
ECOLOGICAL DISTRICT : Egmont	EXPIRES :
MAP REF (NZMS260) : C20 198058	DATE APPROVED :
MANAGEMENT PLAN (Y/N) : No	LOCAL AUTHORITY : Stratford D.C
ADMIN BODY : DOC	
WIHAPU : Ngati Ruanui	
FIELD CENTRE : Stratford	
GENERAL DESCRIPTION : An area of stream bank close to Stratford township.	
VEGETATION TYPE : Not known.	
NOTABLE FLORA/FAUNA : Not known.	
HISTORICAL/CULTURAL RESOURCES : Not known.	
ANIMAL/PLANT PESTS : Not known.	
FENCING : Not known.	
INTERPRETATION : None.	
RECREATION FACILITIES/VISITOR USE : None / None.	
RECREATION OPPORTUNITY SPECTRUM CLASS(ES) : Urban, Rural.	
ACCESS : Not known.	
LEASES, LICENCES, EASEMENTS AND CONCESSIONS : None.	
KEY MANAGEMENT NEEDS : Require further information.	
IS CURRENT MANAGEMENT ADEQUATE ( YES/NO/NOT KNOWN) IN TERMS OF :	
(A) PROTECTION	- Yes
(B) RECREATION/INTERPRETATION	- Yes
DATE FORM COMPLETED/AMENDED : 1/06/94	

WANGANUI CONSERVANCY  
LAND INVENTORY FORM



NAME : Waingongoro Stream Marginal Strip  
 CONSERVATION UNIT NO : 70574  
 AREA (HA) : 1.4721  
 LEGAL DESCRIPTION : Crown land adjoining Section 156 Bk Waimate SD

ECOLOGICAL DISTRICT : Egmont  
 MAP REF (NZMS260) : Q21 155848  
 MANAGEMENT PLAN (Y/M) : No  
 ADMIN BODY : DOC  
 IWI/HAPU : Ngati Ruahiri  
 FIELD CENTRE : Stratford

DATE APPROVED :  
 LOCAL AUTHORITY : South Taranaki D.C  
 EXPIRES :

GENERAL DESCRIPTION : A 10 metre wide strip of bush and pasture land adjacent to Waingongoro near Normanby, South Taranaki.

VEGETATION TYPE : Pasture, scrubby regenerating bush.

NOTABLE FLORA/FAUNA : Not known.

HISTORICAL/CULTURAL RESOURCES : Not known.

ANIMAL/PLANT PESTS : Stock trespass, possums. Old man's beard, gorse.

FENCING : Minor fences are present, but generally the area is unfenced.

INTERPRETATION : None.

RECREATION FACILITIES/VISITOR USE : None / None.

RECREATION OPPORTUNITY SPECTRUM CLASS(ES) : Rural.

ACCESS : Unimproved paper road, access by arrangement with land owner.

LEASES, LICENCES, EASEMENTS AND CONCESSIONS : None.

KEY MANAGEMENT NEEDS : Fencing required, weed control.

IS CURRENT MANAGEMENT ADEQUATE ( YES/NO/NOT KNOWN) IN TERMS OF :

(A) PROTECTION - Yes  
 (B) RECREATION/INTERPRETATION - No

DATE FORM COMPLETED/AMENDED : 1/06/94

WANGANUI CONSERVANCY  
LAND INVENTORY FORM



NAME : Patea Coast Marginal Strip  
 CONSERVATION UNIT NO : 70575  
 AREA (HA) : 26.9  
 LEGAL DESCRIPTION : See Appendix

ECOLOGICAL DISTRICT : Foxton  
 MAP REF (NZMS260) : Q21 330615  
 MANAGEMENT PLAN (Y/M) : No  
 ADMIN BODY : DOC  
 IWI/HAPU : Ngati Ruahiri  
 FIELD CENTRE : Stratford

DATE APPROVED :  
 LOCAL AUTHORITY : South Taranaki D.C  
 EXPIRES :

GENERAL DESCRIPTION : An area of coastal land, cliff top type area with frontal sand dunes, steep cliffs falling straight into Tasman Sea.

VEGETATION TYPE : Marram grass topped sand dunes, boxthorn, pasture grasses near to RAP area known as "Powerhouse Cliff top" in Foxton PNA report.

NOTABLE FLORA/FAUNA : Possible Zoysia grasses, Crassula manala.

HISTORICAL/CULTURAL RESOURCES : The old power station site.

ANIMAL/PLANT PESTS : Stock trespass.

FENCING : Not known but unlikely to be fenced due to salt problems.

INTERPRETATION : None.

RECREATION FACILITIES/VISITOR USE : None / None.

RECREATION OPPORTUNITY SPECTRUM CLASS(ES) : Rural.

ACCESS : Landlocked. Private land, access by landowner permission.

LEASES, LICENCES, EASEMENTS AND CONCESSIONS : None.

KEY MANAGEMENT NEEDS : Require further information.

IS CURRENT MANAGEMENT ADEQUATE ( YES/NO/NOT KNOWN) IN TERMS OF :

(A) PROTECTION - No  
 (B) RECREATION/INTERPRETATION - No

DATE FORM COMPLETED/AMENDED : 1/06/94



**WANGANUI CONSERVANCY  
LAND INVENTORY FORM**

**NAME :** Whenuakura Stream Marginal Strip  
**CONSERVATION UNIT NO :** 70576  
**LEGAL DESCRIPTION :** Crown Land adjacent to Secs 470,471,472,475,479 Okotuku District, Bik V Wairoa SD  
**AREA (HA) :** 4.6  
**ECOLOGICAL DISTRICT :** Manawatu Plains  
**MAP REF (NZMS260) :** Q22 410595  
**MANAGEMENT PLAN (Y/N) :** No  
**ADMIN BODY :** DOC  
**IWI/HAPU :** Nga Rauru, Ngati Ruanui  
**FIELD CENTRE :** Whanganui  
**DATE APPROVED :**  
**LOCAL AUTHORITY :** South Taranaki D C  
**EXPIRES :**

**GENERAL DESCRIPTION :** Not known.

**VEGETATION TYPE :**

**NOTABLE FLORA/FAUNA :**

**HISTORICAL/CULTURAL RESOURCES :**

**ANIMAL/PLANT PESTS :**

**FENCING :**

**INTERPRETATION :**

**RECREATION FACILITIES/VISITOR USE :**

**RECREATION OPPORTUNITY SPECTRUM CLASS(ES) :**

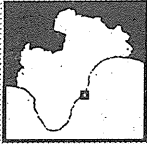
**ACCESS :** Abuts S.H. 3.

**LEASES, LICENCES, EASEMENTS AND CONCESSIONS :**

**KEY MANAGEMENT NEEDS :** Consult Transit over any new development which may impact on access to the SH.

**IS CURRENT MANAGEMENT ADEQUATE ( YES/NO/NOT KNOWN) IN TERMS OF :**  
 (A) PROTECTION - Not known  
 (B) RECREATION/INTERPRETATION - Not known

**DATE FORM COMPLETED/AMENDED :** 1/06/94



**WANGANUI CONSERVANCY  
LAND INVENTORY FORM**

**NAME :** Waipipi Marginal Strip  
**CONSERVATION UNIT NO :** 70577  
**LEGAL DESCRIPTION :** Pis Secs 363,367 and 368 Okotuku District, Blks V and X, Wairoa SD  
**AREA (HA) :** 36.2192  
**ECOLOGICAL DISTRICT :** Foxton  
**MAP REF (NZMS260) :** Q22 426539  
**MANAGEMENT PLAN (Y/N) :** No  
**ADMIN BODY :** DOC  
**IWI/HAPU :** Nga Raunui  
**FIELD CENTRE :** Whanganui  
**DATE APPROVED :**  
**LOCAL AUTHORITY :** South Taranaki D C  
**EXPIRES :**

**GENERAL DESCRIPTION :** Not known.

**VEGETATION TYPE :**

**NOTABLE FLORA/FAUNA :**

**HISTORICAL/CULTURAL RESOURCES :**

**ANIMAL/PLANT PESTS :**

**FENCING :**

**INTERPRETATION :** None.

**RECREATION FACILITIES/VISITOR USE :** No facilities / Some visitor use, fishing, walking, tramping.

**RECREATION OPPORTUNITY SPECTRUM CLASS(ES) :** Rural.

**ACCESS :**

**LEASES, LICENCES, EASEMENTS AND CONCESSIONS :**

**KEY MANAGEMENT NEEDS :**

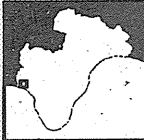
**IS CURRENT MANAGEMENT ADEQUATE ( YES/NO/NOT KNOWN) IN TERMS OF :**  
 (A) PROTECTION - Not known  
 (B) RECREATION/INTERPRETATION - Not known

**DATE FORM COMPLETED/AMENDED :** 1/06/94

WANGANUI CONSERVANCY LAND INVENTORY FORM	
NAME : Mohakatino River No. 1 Marginal Strip	AREA (HA) : 0.3
CONSERVATION UNIT NO : 70578	
LEGAL DESCRIPTION : C.L. adjoining Sec 5 (SO 8872) Blk IC Tamui SD	
ECOLOGICAL DISTRICT : North Taranaki	EXPIRES :
MAP REF (NZMS260) : R18-516721	DATE APPROVED :
MANAGEMENT PLAN (Y/N) : No	LOCAL AUTHORITY : New Plymouth D.C
ADMIN BODY : DOC	
WI/HAPU : Ngati Tama	
FIELD CENTRE : New Plymouth	
GENERAL DESCRIPTION : Not known.	
VEGETATION TYPE : Not known.	
NOTABLE FLORA/FAUNA : Could be whitebait habitat.	
HISTORICAL/CULTURAL RESOURCES : Not known.	
ANIMAL/PLANT PESTS : Not known.	
FENCING : Not known.	
INTERPRETATION : Not known.	
RECREATION FACILITIES/VISITOR USE : Not known.	
RECREATION OPPORTUNITY SPECTRUM CLASS(ES) : Rural.	
ACCESS : Off Mohakatino Road.	
LEASES, LICENCES, EASEMENTS AND CONCESSIONS : Not known.	
KEY MANAGEMENT NEEDS : Inspection and report on area if necessary.	
IS CURRENT MANAGEMENT ADEQUATE ( YES/NO/NOT KNOWN) IN TERMS OF :	
(A) PROTECTION	Not known
(B) RECREATION/INTERPRETATION	Not known
DATE FORM COMPLETED/AMENDED : 1/06/94	

WANGANUI CONSERVANCY LAND INVENTORY FORM	
NAME : Mokeau River Marginal Strip	AREA (HA) : 17.8964
CONSERVATION UNIT NO : 70579	
LEGAL DESCRIPTION : Crown land adjoining Section 4,5,6 Blk III Mokeau SD	
ECOLOGICAL DISTRICT : North Taranaki	EXPIRES :
MAP REF (NZMS260) : R18-595784	DATE APPROVED :
MANAGEMENT PLAN (Y/N) : No	LOCAL AUTHORITY : Waitomo D.C
ADMIN BODY : DOC	
WI/HAPU : Ngati Maniapoto	
FIELD CENTRE : New Plymouth	
GENERAL DESCRIPTION : Not known. No file.	
VEGETATION TYPE : Not known.	
NOTABLE FLORA/FAUNA : Not known.	
HISTORICAL/CULTURAL RESOURCES : Not known.	
ANIMAL/PLANT PESTS : Not known.	
FENCING : Not known.	
INTERPRETATION : Not known.	
RECREATION FACILITIES/VISITOR USE : Not known.	
RECREATION OPPORTUNITY SPECTRUM CLASS(ES) : Rural.	
ACCESS : Not known.	
LEASES, LICENCES, EASEMENTS AND CONCESSIONS : Not known.	
KEY MANAGEMENT NEEDS : Not known.	
IS CURRENT MANAGEMENT ADEQUATE ( YES/NO/NOT KNOWN) IN TERMS OF :	
(A) PROTECTION	Not known
(B) RECREATION/INTERPRETATION	Not known
DATE FORM COMPLETED/AMENDED : 1/06/94	

WANGANUI CONSERVANCY  
LAND INVENTORY FORM



NAME : Mohakatino River No.2 Marginal Strip.  
 CONSERVATION UNIT NO : 70580 AREA (HA) : 14.6  
 LEGAL DESCRIPTION : Crown Land adjoining Part Section 2 & Section 6 Block IV, Tainui SD & Section 2 Block I, Wairo SD  
 ECOLOGICAL DISTRICT : North Taranaki  
 MAP REF (NZMS200) : R18 590706  
 MANAGEMENT PLAN (Y/N) : No DATE APPROVED : EXPIRES :  
 ADMIN BODY : DOC LOCAL AUTHORITY : New Plymouth D.C  
 IWI/HAPU : Ngati Tama  
 FIELD CENTRE : New Plymouth

GENERAL DESCRIPTION : Not known. No file.

VEGETATION TYPE : Not known.

NOTABLE FLORA/FAUNA : Not known.

HISTORICAL/CULTURAL RESOURCES : Not known.

ANIMAL/PLANT PESTS : Not known.

FENCING : Not known.

INTERPRETATION : Not known.

RECREATION FACILITIES/VISITOR USE : Not known.

RECREATION OPPORTUNITY SPECTRUM CLASS(ES) : Rural.

ACCESS : Not known.

LEASES, LICENCES, EASEMENTS AND CONCESSIONS : Not known.

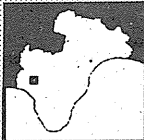
KEY MANAGEMENT NEEDS : Not known.

IS CURRENT MANAGEMENT ADEQUATE ( YES/NO/NOT KNOWN) IN TERMS OF :

(A) PROTECTION - Not known  
 (B) RECREATION/INTERPRETATION - Not known

DATE FORM COMPLETED/AMENDED : 1/06/94

WANGANUI CONSERVANCY  
LAND INVENTORY FORM



NAME : Mt Damper Marginal Strip  
 CONSERVATION UNIT NO : 70581 AREA (HA) : 5  
 LEGAL DESCRIPTION : Crown land adjoining Part Section 9 Blk XIV Wairo SD  
 ECOLOGICAL DISTRICT : North Taranaki  
 MAP REF (NZMS200) : R19 672486  
 MANAGEMENT PLAN (Y/N) : No DATE APPROVED : EXPIRES :  
 ADMIN BODY : DOC LOCAL AUTHORITY : Stratford D.C  
 IWI/HAPU : Ngati Tama  
 FIELD CENTRE : New Plymouth

GENERAL DESCRIPTION : Not known. No file.

VEGETATION TYPE : Not known.

NOTABLE FLORA/FAUNA : Not known.

HISTORICAL/CULTURAL RESOURCES : Not known.

ANIMAL/PLANT PESTS : Not known.

FENCING : Not known.

INTERPRETATION : Not known.

RECREATION FACILITIES/VISITOR USE : Not known.

RECREATION OPPORTUNITY SPECTRUM CLASS(ES) : Rural.

ACCESS : Not known.

LEASES, LICENCES, EASEMENTS AND CONCESSIONS : Not known.

KEY MANAGEMENT NEEDS : Not known.

IS CURRENT MANAGEMENT ADEQUATE ( YES/NO/NOT KNOWN) IN TERMS OF :

(A) PROTECTION - Not known  
 (B) RECREATION/INTERPRETATION - Not known

DATE FORM COMPLETED/AMENDED : 1/06/94



**WANGANUI CONSERVANCY  
LAND INVENTORY FORM**

NAME : Ouri Stream Marginal Strip  
 CONSERVATION UNIT NO. : 70582  
 LEGAL DESCRIPTION : Crown land adjoining Pt Section 22, Blk II Oeo SD

AREA (HA) : 0.3237

ECOLOGICAL DISTRICT : Egmont  
 MAP REF (NZMS260) : P21 907886  
 MANAGEMENT PLAN (Y/N) : No  
 ADMIN BODY : DOC  
 WHIAPU : Nga Ruahine Rangī  
 FIELD CENTRE : Stratford

DATE APPROVED :  
 LOCAL AUTHORITY : South Taranaki D.C

EXPIRES :

GENERAL DESCRIPTION : A small marginal strip adjoining Ouri Stream.

VEGETATION TYPE : Grass.

NOTABLE FLORA/FAUNA : Not known.

HISTORICAL/CULTURAL RESOURCES : Not known.

ANIMAL/PLANT PESTS : Possum, Weeds.

FENCING : Not known.

INTERPRETATION : None.

RECREATION FACILITIES/VISITOR USE : None / None.

RECREATION OPPORTUNITY SPECTRUM CLASS(ES) : Rural.

ACCESS : Abuts SH 45.

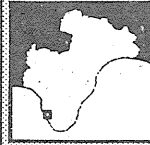
LEASES, LICENCES, EASEMENTS AND CONCESSIONS : None.

KEY MANAGEMENT NEEDS : Require further information. Consult Transit over any new development which may impact on access to the SH.

IS CURRENT MANAGEMENT ADEQUATE ( YES/NO/NOT KNOWN) IN TERMS OF :

(A) PROTECTION - Yes  
 (B) RECREATION/INTERPRETATION - Yes

DATE FORM COMPLETED/AMENDED : 1/06/94



**WANGANUI CONSERVANCY  
LAND INVENTORY FORM**

NAME : Mangoraka Stream Marginal Strip  
 CONSERVATION UNIT NO. : 70583  
 LEGAL DESCRIPTION : Riverbank Reserve adj. to Sec 163 Blk VI Paritutu

AREA (HA) : 0.2985

ECOLOGICAL DISTRICT : Egmont  
 MAP REF (NZMS260) : Q19 101352  
 MANAGEMENT PLAN (Y/N) : No  
 ADMIN BODY : DOC  
 WHIAPU : Te Ahi Awa  
 FIELD CENTRE : New Plymouth

DATE APPROVED :  
 LOCAL AUTHORITY : New Plymouth D.C

EXPIRES :

GENERAL DESCRIPTION : Not known.

VEGETATION TYPE : Likely to be pasture.

NOTABLE FLORA/FAUNA : Not known.

HISTORICAL/CULTURAL RESOURCES : Not known.

ANIMAL/PLANT PESTS : Not known.

FENCING : Not known.

INTERPRETATION : Not known.

RECREATION FACILITIES/VISITOR USE : Not known.

RECREATION OPPORTUNITY SPECTRUM CLASS(ES) : Rural.

ACCESS : Not known.

LEASES, LICENCES, EASEMENTS AND CONCESSIONS : Not known.

KEY MANAGEMENT NEEDS : Inspect and report on area if necessary.

IS CURRENT MANAGEMENT ADEQUATE ( YES/NO/NOT KNOWN) IN TERMS OF :

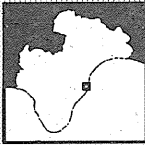
(A) PROTECTION - Not known  
 (B) RECREATION/INTERPRETATION - Not known

DATE FORM COMPLETED/AMENDED : 1/06/94

WANGANUI CONSERVANCY LAND INVENTORY FORM	
NAME : Mangaotuku Stream Marginal Strip	AREA (HA) : 1.49
CONSERVATION UNIT NO : 70584	
LEGAL DESCRIPTION : Crown land adjacent to Sections 53,54 Blk XIV Ngatimaru, SD	
ECOLOGICAL DISTRICT : Matamateaonga	DATE APPROVED :
MAP REF (NZMS260) : Q20 416087	LOCAL AUTHORITY : Stratford D C
MANAGEMENT PLAN (Y/N) : No	EXPIRES :
ADMIN BODY : DOC	
IWI/HAPU : Ngati Maru	
FIELD CENTRE : Stratford	
GENERAL DESCRIPTION : A small marginal strip adjacent to the Mangaotuku Stream, next to the township of Tututawa.	
VEGETATION TYPE : Pasture grass.	
NOTABLE FLORA/FAUNA : Not known.	
HISTORICAL/CULTURAL RESOURCES : Not known.	
ANIMAL/PLANT PESTS : Not known.	
FENCING : Not known.	
INTERPRETATION : None.	
RECREATION FACILITIES/VISITOR USE : None / None.	
RECREATION OPPORTUNITY SPECTRUM CLASS(ES) : Rural.	
ACCESS : Sealed road, Mangaotuku Road.	
LEASES, LICENCES, EASEMENTS AND CONCESSIONS : None.	
KEY MANAGEMENT NEEDS : None.	
IS CURRENT MANAGEMENT ADEQUATE ( YES/NO/NOT KNOWN) IN TERMS OF :	
(A) PROTECTION	- Yes
(B) RECREATION/INTERPRETATION	- Yes
DATE FORM COMPLETED/AMENDED : 1/06/94	

WANGANUI CONSERVANCY LAND INVENTORY FORM	
NAME : Patea River No. 2 Marginal Strip	AREA (HA) : 0.86
CONSERVATION UNIT NO : 70585	
LEGAL DESCRIPTION : Crown land adjacent to Sections 9 & 10 Blk X Opotiki, SD	
ECOLOGICAL DISTRICT : Matamateaonga	DATE APPROVED :
MAP REF (NZMS260) : Q21 428776	LOCAL AUTHORITY : South Taranaki D.C
MANAGEMENT PLAN (Y/N) : No	EXPIRES :
ADMIN BODY : DOC	
IWI/HAPU : Pakakahi, Ngati Ruanui	
FIELD CENTRE : Stratford	
GENERAL DESCRIPTION : A small area on a headland adjacent to Patea River (below dam).	
VEGETATION TYPE : Not known.	
NOTABLE FLORA/FAUNA : Not known.	
HISTORICAL/CULTURAL RESOURCES : Not known.	
ANIMAL/PLANT PESTS : Not known.	
FENCING : Not known.	
INTERPRETATION : Not known.	
RECREATION FACILITIES/VISITOR USE : None / None.	
RECREATION OPPORTUNITY SPECTRUM CLASS(ES) : Rural.	
ACCESS : By unsealed public road then over river.	
LEASES, LICENCES, EASEMENTS AND CONCESSIONS : None.	
KEY MANAGEMENT NEEDS : Require further information.	
IS CURRENT MANAGEMENT ADEQUATE ( YES/NO/NOT KNOWN) IN TERMS OF :	
(A) PROTECTION	- No
(B) RECREATION/INTERPRETATION	- No
DATE FORM COMPLETED/AMENDED : 1/06/94	

WANGANUI CONSERVANCY  
LAND INVENTORY FORM



NAME : Waitotara River Marginal Strip  
 CONSERVATION UNIT NO : 70586  
 LEGAL DESCRIPTION : C.L. adjacent to Pt Sec 308 Okotuku District, Blk. XII, Waitotara SD  
 ECOLOGICAL DISTRICT : Foxton  
 MAP REF (NZMS260) : R22 560507  
 MANAGEMENT PLAN (Y/N) : No  
 ADMIN BODY : DOC  
 IWI/HAPU : Nga Rauurū  
 FIELD CENTRE : Whanganui

AREA (HA) : 1.7

DATE APPROVED :  
 LOCAL AUTHORITY : South Taranaki D.C  
 EXPIRES :

GENERAL DESCRIPTION : Lies on the northern side of the lower Waitotara River and part adjacent to the Waiau Stream.

VEGETATION TYPE : Mainly rank pasture, some pine trees on northern boundary. Some native enhancement planting.

NOTABLE FLORA/FAUNA : Whitebait spawning area in Waiau Stream.

HISTORICAL/CULTURAL RESOURCES : Not known.

ANIMAL/PLANT PESTS : Rabbits, possums, Boxthorn.

FENCING : 90% fenced.

INTERPRETATION : Signs.

RECREATION FACILITIES/VISITOR USE : None / High.

RECREATION OPPORTUNITY SPECTRUM CLASS(ES) : Rural.

ACCESS : Via Hawkens Road.

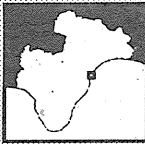
LEASES, LICENCES, EASEMENTS AND CONCESSIONS : Unlicensed grazing.

KEY MANAGEMENT NEEDS : Fencing, enhancement planting, pest control.

IS CURRENT MANAGEMENT ADEQUATE ( YES/NO/NOT KNOWN) IN TERMS OF :  
 (A) PROTECTION - No  
 (B) RECREATION/INTERPRETATION - Yes

DATE FORM COMPLETED/AMENDED : 1/06/94

WANGANUI CONSERVANCY  
LAND INVENTORY FORM



NAME : Castlediff Marginal Strip  
 CONSERVATION UNIT NO : 70587  
 LEGAL DESCRIPTION : C.L. adjacent to Pt Sec 2 Right Bank Wanganui River, Blk. IV Pt Sec 2 Right Bank Wanganui River, Blks IV & V Pt Sec 5 Right Bank Wanganui River, Blk. VIII & Sec 315 Right Bank Wanganui River, Blk VIII Westmere SD  
 ECOLOGICAL DISTRICT : Foxton  
 MAP REF (NZMS260) : R22 764420  
 MANAGEMENT PLAN (Y/N) : No  
 ADMIN BODY : DOC  
 IWI/HAPU : Ngati Tumango (Putihī)  
 FIELD CENTRE : Whanganui

AREA (HA) : 14.8

DATE APPROVED :  
 LOCAL AUTHORITY : Wanganui D.C  
 EXPIRES :

GENERAL DESCRIPTION : Not known.

VEGETATION TYPE :

NOTABLE FLORA/FAUNA :

HISTORICAL/CULTURAL RESOURCES :

ANIMAL/PLANT PESTS :

FENCING :

INTERPRETATION :

RECREATION FACILITIES/VISITOR USE :

RECREATION OPPORTUNITY SPECTRUM CLASS(ES) :

ACCESS :

LEASES, LICENCES, EASEMENTS AND CONCESSIONS :

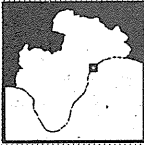
KEY MANAGEMENT NEEDS :

IS CURRENT MANAGEMENT ADEQUATE ( YES/NO/NOT KNOWN) IN TERMS OF :  
 (A) PROTECTION - Not known  
 (B) RECREATION/INTERPRETATION - Not known

DATE FORM COMPLETED/AMENDED : 1/06/94



WANGANUI CONSERVANCY  
LAND INVENTORY FORM



NAME : Kaitoke Marginal Strip  
 CONSERVATION UNIT NO : 70588  
 LEGAL DESCRIPTION : C L adjacent to Pt Sec 470 & Sec 516 Left Bank Wanganui River, Blk IX Ikitara SD  
 ECOLOGICAL DISTRICT : Foxton/Manawatu Plains  
 MAP REF (NZMS260) : R22 860358  
 MANAGEMENT PLAN (Y/N) : No  
 ADMIN BODY : DOC  
 NW/HAPU : Ngati Tumango (Putiki), Ngati Apa  
 FIELD CENTRE : Whanganui

AREA (HA) : 17.1

DATE APPROVED :  
 LOCAL AUTHORITY : Wanganui D C  
 EXPIRES :

GENERAL DESCRIPTION : Area runs along eastern side of Lake Kaitoke and down the Kaitoke Stream. Generally the area is grazed, lake edge willow infested wetland.

VEGETATION TYPE : Crack willow, rushes, pasture.

NOTABLE FLORA/FAUNA : Black swan.

HISTORICAL/CULTURAL RESOURCES : Not known.

ANIMAL/PLANT PESTS : Rabbits, possum. Crack willow.

FENCING : Not known.

INTERPRETATION : None.

RECREATION FACILITIES/VISITOR USE : None / Low.

RECREATION OPPORTUNITY SPECTRUM CLASS(ES) : Rural.

ACCESS : Off Kaitoke Road.

LEASES, LICENCES, EASEMENTS AND CONCESSIONS : Gas pipeline crossing.

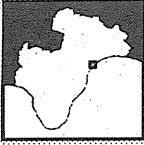
KEY MANAGEMENT NEEDS : Willow control.

IS CURRENT MANAGEMENT ADEQUATE ( YES/NO/NOT KNOWN) IN TERMS OF :

(A) PROTECTION : No  
 (B) RECREATION/INTERPRETATION : No

DATE FORM COMPLETED/AMENDED : 1/06/94

WANGANUI CONSERVANCY  
LAND INVENTORY FORM



NAME : Lake Paori Marginal Strip  
 CONSERVATION UNIT NO : 70589  
 LEGAL DESCRIPTION : C L adjacent to Sec 515 Left Bank Wanganui River, Blk X Ikitara SD  
 ECOLOGICAL DISTRICT : Manawatu Plains  
 MAP REF (NZMS260) : R22 895342  
 MANAGEMENT PLAN (Y/N) : No  
 ADMIN BODY : DOC  
 NW/HAPU : Ngati Tumango (Putiki), Ngati Apa  
 FIELD CENTRE : Whanganui

AREA (HA) : 0.3

DATE APPROVED :  
 LOCAL AUTHORITY : Wanganui D C  
 EXPIRES :

GENERAL DESCRIPTION : Flat pasture to lake edge.

VEGETATION TYPE : Pasture grass, Cordyline australis, gorse.

NOTABLE FLORA/FAUNA : None.

HISTORICAL/CULTURAL RESOURCES : Not known.

ANIMAL/PLANT PESTS : Gorse.

FENCING : Fenced at each end but contiguous.

INTERPRETATION : Not known.

RECREATION FACILITIES/VISITOR USE : None / Low.

RECREATION OPPORTUNITY SPECTRUM CLASS(ES) : Rural.

ACCESS : Via Recreation Reserve off Paori Domain Road.

LEASES, LICENCES, EASEMENTS AND CONCESSIONS : None.


KEY MANAGEMENT NEEDS : None in immediate future.

IS CURRENT MANAGEMENT ADEQUATE ( YES/NO/NOT KNOWN) IN TERMS OF :

(A) PROTECTION : Yes  
 (B) RECREATION/INTERPRETATION : Yes

DATE FORM COMPLETED/AMENDED : 1/08/96

**WANGANUI CONSERVANCY  
LAND INVENTORY FORM**



NAME : Whanganui River No. 1 Marginal Strip  
 CONSERVATION UNIT NO : 70590  
 LEGAL DESCRIPTION : Sections 17-20 Blk IV and Sections 11, 13, 16, 21-23 Blk III Hunua SD  
 AREA (HA) : 24.2962

ECOLOGICAL DISTRICT : Taumarunui  
 MAP REF (NZMS260) : S19 043-495, S18  
 MANAGEMENT PLAN (Y/N) : No  
 ADMIN BODY : DOC  
 DATE APPROVED :  
 LOCAL AUTHORITY : Ruapehu D.C  
 WIWIHAPU : Te Ahi Hauunui a Paparangi  
 FIELD CENTRE : Taumarunui  
 EXPIRES :

GENERAL DESCRIPTION : River terrace. Rural area.

VEGETATION TYPE : To be inspected.

NOTABLE FLORA/FAUNA : Not known.

HISTORICAL/CULTURAL RESOURCES : Not known.

ANIMAL/PLANT PESTS : Not known.

FENCING : To be inspected.

INTERPRETATION : Not known.

RECREATION FACILITIES/VISITOR USE : None / Low.

RECREATION OPPORTUNITY SPECTRUM CLASS(ES) : Rural.

ACCESS : From Hikimutu Road.

LEASES, LICENCES, EASEMENTS AND CONCESSIONS : Not known.

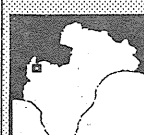
KEY MANAGEMENT NEEDS : Inspect area to ascertain future management requirements.

IS CURRENT MANAGEMENT ADEQUATE ( YES/NO/NOT KNOWN) IN TERMS OF :

(A) PROTECTION	Not known
(B) RECREATION/INTERPRETATION	Not known

DATE FORM COMPLETED/AMENDED : 1/06/94

**WANGANUI CONSERVANCY  
LAND INVENTORY FORM**



NAME : Taringamotu River Marginal Strip  
 CONSERVATION UNIT NO : 70591  
 LEGAL DESCRIPTION : Crown Land adjacent to Lot 1 D.P.S 8695, Section 83 Blk XIII Tuhua SD  
 AREA (HA) : 21.2

ECOLOGICAL DISTRICT : Taumarunui  
 MAP REF (NZMS260) : S18 052585  
 MANAGEMENT PLAN (Y/N) : No  
 ADMIN BODY : DOC  
 DATE APPROVED :  
 LOCAL AUTHORITY : Ruapehu D.C  
 WIWIHAPU : Te Ahi Hauunui a Paparangi  
 FIELD CENTRE : Taumarunui  
 EXPIRES :

GENERAL DESCRIPTION : River terrace alongside Taringamotu Stream. Narrow strip adjoining rural land.

VEGETATION TYPE : Scrub and grass.

NOTABLE FLORA/FAUNA : Not known.

HISTORICAL/CULTURAL RESOURCES : Not known.

ANIMAL/PLANT PESTS : Possums. Old man's beard, blackberry and buddleia.

FENCING : Not required.

INTERPRETATION : None.

RECREATION FACILITIES/VISITOR USE : None / Low. Swimming, fishing.

RECREATION OPPORTUNITY SPECTRUM CLASS(ES) : Rural.

ACCESS : From Golf Road.

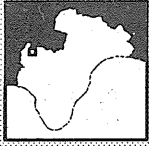
LEASES, LICENCES, EASEMENTS AND CONCESSIONS : None.

KEY MANAGEMENT NEEDS : Weed control.

IS CURRENT MANAGEMENT ADEQUATE ( YES/NO/NOT KNOWN) IN TERMS OF :

(A) PROTECTION	Yes
(B) RECREATION/INTERPRETATION	Yes

DATE FORM COMPLETED/AMENDED : 1/06/94



**WANGANUI CONSERVANCY  
LAND INVENTORY FORM**

NAME : Taumarunui Marginal Strip  
 CONSERVATION UNIT NO : 70592  
 LEGAL DESCRIPTION : Crown Land adjacent to Lots 10-12 DP 40581 and Parts Sections 6 and 8 Blk XXIX Taumarunui Maori Township Blk II Piopiolea SD  
 ECOLOGICAL DISTRICT : Taumarunui  
 MAP REF (NZMS260) : S18 093549  
 MANAGEMENT PLAN (Y/N) : No  
 ADMIN BODY : DOC  
 IWI/HAPU : Te Ahi Hauui a Paparangi  
 FIELD CENTRE : Taumarunui  
 DATE APPROVED :  
 LOCAL AUTHORITY : Ruapehu D C  
 EXPIRES :

GENERAL DESCRIPTION : Flat river terrace. Adjoins the Whanganui River.

VEGETATION TYPE : Grass.

NOTABLE FLORA/FAUNA : Not known.

HISTORICAL/CULTURAL RESOURCES : Not known.

ANIMAL/PLANT PESTS : Possums.

FENCING : Not required.

INTERPRETATION : None.

RECREATION FACILITIES/VISITOR USE : None / Low. Swimming, fishing.

RECREATION OPPORTUNITY SPECTRUM CLASS(ES) : Urban.

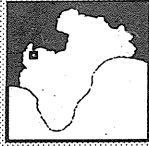
ACCESS : Not known.

LEASES, LICENCES, EASEMENTS AND CONCESSIONS : None.

KEY MANAGEMENT NEEDS : None.

IS CURRENT MANAGEMENT ADEQUATE ( YES/NO/NOT KNOWN) IN TERMS OF :  
 (A) PROTECTION - Yes  
 (B) RECREATION/INTERPRETATION - Yes

DATE FORM COMPLETED/AMENDED : 1/06/94



**WANGANUI CONSERVANCY  
LAND INVENTORY FORM**

NAME : Otago River Marginal Strip  
 CONSERVATION UNIT NO : 70593  
 LEGAL DESCRIPTION : Crown Land adjacent to Section 2 Blk I Piopiolea SD  
 ECOLOGICAL DISTRICT : Taumarunui  
 MAP REF (NZMS260) : S18 055563  
 MANAGEMENT PLAN (Y/N) : No  
 ADMIN BODY : DOC  
 IWI/HAPU : Te Ahi Hauui a Paparangi, Maniapoto  
 FIELD CENTRE : Taumarunui  
 DATE APPROVED :  
 LOCAL AUTHORITY : Ruapehu D C  
 EXPIRES :

GENERAL DESCRIPTION : River terrace in Taumarunui township alongside the Otago River.

VEGETATION TYPE : Not known.

NOTABLE FLORA/FAUNA : Not known.

HISTORICAL/CULTURAL RESOURCES : Not known.

ANIMAL/PLANT PESTS : Not known.

FENCING : To be inspected.

INTERPRETATION : None.

RECREATION FACILITIES/VISITOR USE : Swimming, fishing.

RECREATION OPPORTUNITY SPECTRUM CLASS(ES) : Urban.

ACCESS : Walking access from New Road.

LEASES, LICENCES, EASEMENTS AND CONCESSIONS : None.

KEY MANAGEMENT NEEDS : Not known.

IS CURRENT MANAGEMENT ADEQUATE ( YES/NO/NOT KNOWN) IN TERMS OF :  
 (A) PROTECTION - Not known  
 (B) RECREATION/INTERPRETATION - Not known

DATE FORM COMPLETED/AMENDED : 1/06/94

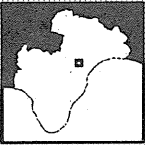
WANGANUI CONSERVANCY LAND INVENTORY FORM	
NAME : Matokoti Stream Marginal Strip	AREA (HA) : 1.504
CONSERVATION UNIT NO : 70594	
LEGAL DESCRIPTION : Section 43 Blk XI Retarutke SD	
ECOLOGICAL DISTRICT : Matemateaoanga	EXPIRES :
MAP REF (NZMS260) : S19-905315	DATE APPROVED :
MANAGEMENT PLAN (Y/N) : No	LOCAL AUTHORITY : Ruapehu D.C
ADMIN BODY : DOC	
WIHIAPU : Te Ahi Haunui a Paparangi	
FIELD CENTRE : Taumarunui	
GENERAL DESCRIPTION : Flat river terrace adjoins Whanganui National Park.	
VEGETATION TYPE : Grass, fern and manuka.	
NOTABLE FLORA/FAUNA : Not known.	
HISTORICAL/CULTURAL RESOURCES : Not known.	
ANIMAL/PLANT PESTS : Goats, possums.	
FENCING : Not required.	
INTERPRETATION : None.	
RECREATION FACILITIES/VISITOR USE : None / Low. Hunting, eeling.	
RECREATION OPPORTUNITY SPECTRUM CLASS(ES) : Back Country Drive-in.	
ACCESS : Walking access through Retarutke Station from Oio Road.	
LEASES, LICENCES, EASEMENTS AND CONCESSIONS : None.	
KEY MANAGEMENT NEEDS : Animal control.	
IS CURRENT MANAGEMENT ADEQUATE ( YES/NO/NOT KNOWN) IN TERMS OF :	
(A) PROTECTION	Yes
(B) RECREATION/INTERPRETATION	Yes
DATE FORM COMPLETED/AMENDED : 1/06/94	

WANGANUI CONSERVANCY LAND INVENTORY FORM	
NAME : Kakahi Stream Marginal Strip	AREA (HA) : 0.1
CONSERVATION UNIT NO : 70595	
LEGAL DESCRIPTION : Crown Land adjacent to Part Section 57 Blk VII Hunus SD	
ECOLOGICAL DISTRICT : Taumarunui	EXPIRES :
MAP REF (NZMS260) : S19-165485	DATE APPROVED :
MANAGEMENT PLAN (Y/N) : No	LOCAL AUTHORITY : Ruapehu D.C
ADMIN BODY : DOC	
WIHIAPU :	
FIELD CENTRE : Whangarei	
GENERAL DESCRIPTION : River terrace adjoining Kakahi Stream, running through privately owned rural farmland. Flat, swampy, some areas in steep cliffs.	
VEGETATION TYPE : Grass, lawa, matai, rimu and kahikatea. Kamahi.	
NOTABLE FLORA/FAUNA : Not known.	
HISTORICAL/CULTURAL RESOURCES : Not known.	
ANIMAL/PLANT PESTS : Possums, goats. Lombardi poplar.	
FENCING : Less than 500m new fencing required.	
INTERPRETATION : None.	
RECREATION FACILITIES/VISITOR USE : None / Low. Possum hunting, eeling.	
RECREATION OPPORTUNITY SPECTRUM CLASS(ES) : Rural.	
ACCESS : From Waitea Road and Mill Road.	
LEASES, LICENCES, EASEMENTS AND CONCESSIONS : None.	
KEY MANAGEMENT NEEDS : Animal and weed control. New fence to be erected.	
IS CURRENT MANAGEMENT ADEQUATE ( YES/NO/NOT KNOWN) IN TERMS OF :	
(A) PROTECTION	Yes
(B) RECREATION/INTERPRETATION	Yes
DATE FORM COMPLETED/AMENDED : 1/06/94	

WANGANUI CONSERVANCY LAND INVENTORY FORM	
NAME : Makotuku River Marginal Strip	AREA (HA) : 0.2
CONSERVATION UNIT NO : 70596	
LEGAL DESCRIPTION : Crown Land adjacent to Section 12 Blk XI Makotuku SD	
ECOLOGICAL DISTRICT : Tongariro	EXPIRES :
MAP REF (NZMS260) : S20 076805	DATE APPROVED :
MANAGEMENT PLAN (Y/N) : No	LOCAL AUTHORITY : Ruapehu D C
ADMIN BODY : DOC	
IWI/HAPU : Te Ahi Hauui a Papatangi	
FIELD CENTRE : Pipiriki	
GENERAL DESCRIPTION : Flat river terrace.	
VEGETATION TYPE : To be inspected.	
NOTABLE FLORA/FAUNA : Not known.	
HISTORICAL/CULTURAL RESOURCES : Not known.	
ANIMAL/PLANT PESTS : Not known.	
FENCING : To be inspected.	
INTERPRETATION : None.	
RECREATION FACILITIES/VISITOR USE : None / Low.	
RECREATION OPPORTUNITY SPECTRUM CLASS(ES) : Rural.	
ACCESS : From SH 4.	
LEASES, LICENCES, EASEMENTS AND CONCESSIONS : None.	
KEY MANAGEMENT NEEDS : Area to be inspected to ascertain future management requirements.	
IS CURRENT MANAGEMENT ADEQUATE ( YES/NO/NOT KNOWN) IN TERMS OF :	
(A) PROTECTION	- Not known
(B) RECREATION/INTERPRETATION	- Not known
DATE FORM COMPLETED/AMENDED : 1/06/94	

WANGANUI CONSERVANCY LAND INVENTORY FORM	
NAME : Whanganui River No 2 Marginal Strip	AREA (HA) : 0.4
CONSERVATION UNIT NO : 70597	
LEGAL DESCRIPTION : C.L. adjacent to Sec 5 Blk XV Taupira SD	
ECOLOGICAL DISTRICT : Matimataeonga	EXPIRES :
MAP REF (NZMS260) : S21 946862	DATE APPROVED :
MANAGEMENT PLAN (Y/N) : No	LOCAL AUTHORITY : Wanganui D C
ADMIN BODY : DOC	
IWI/HAPU : Hine oneone, Ngati Pamoana, Ngati Tuera (Whanganui)	
FIELD CENTRE : Whanganui	
GENERAL DESCRIPTION : True right bank of Whanganui River, lies within winter flood margins of river. Area contains only rank grasses, some small manuka.	
VEGETATION TYPE : Pastoral grass, manuka, punga.	
NOTABLE FLORA/FAUNA : None.	
HISTORICAL/CULTURAL RESOURCES : Not known.	
ANIMAL/PLANT PESTS : Possums, goats.	
FENCING : None.	
INTERPRETATION : None.	
RECREATION FACILITIES/VISITOR USE : None / None.	
RECREATION OPPORTUNITY SPECTRUM CLASS(ES) : Rural.	
ACCESS : Via Whanganui River.	
LEASES, LICENCES, EASEMENTS AND CONCESSIONS : None.	
KEY MANAGEMENT NEEDS : Animal control.	
IS CURRENT MANAGEMENT ADEQUATE ( YES/NO/NOT KNOWN) IN TERMS OF :	
(A) PROTECTION	- Yes
(B) RECREATION/INTERPRETATION	- Yes
DATE FORM COMPLETED/AMENDED : 1/06/94	

**WANGANUI CONSERVANCY  
LAND INVENTORY FORM**



**NAME :** Whanganui River No. 3 Marginal Strip  
**CONSERVATION UNIT NO. :** 70598  
**AREA (HA) :** 0.2  
**LEGAL DESCRIPTION :** C.L. adjacent to Sec 18 Blk VII Waipakura SD

**ECOLOGICAL DISTRICT :** Matemateaoanga  
**MAP REF (NZMS260) :** S21 945606  
**MANAGEMENT PLAN (Y/N) :** No  
**ADMIN BODY :** DOC  
**IWI/HAPU :** Ngati Tuara  
**FIELD CENTRE :** Whanganui

**DATE APPROVED :**  
**LOCAL AUTHORITY :** Wanganui D.C  
**EXPIRES :**

**GENERAL DESCRIPTION :** Confluence of small stream to Whanganui River, area prone to slippage through flooding. Area grazed.

**VEGETATION TYPE :** Pasture, some rushes.

**NOTABLE FLORA/FAUNA :** None.

**HISTORICAL/CULTURAL RESOURCES :** Not known.

**ANIMAL/PLANT PESTS :** Not known.

**FENCING :** None.

**INTERPRETATION :** None.

**RECREATION FACILITIES/VISITOR USE :** None / None.

**RECREATION OPPORTUNITY SPECTRUM CLASS(ES) :** Rural.

**ACCESS :** Via Whanganui River.

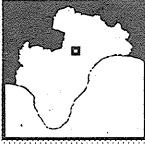
**LEASES, LICENCES, EASEMENTS AND CONCESSIONS :** None.

**KEY MANAGEMENT NEEDS :** Fencing.

**IS CURRENT MANAGEMENT ADEQUATE ( YES/NO/NOT KNOWN) IN TERMS OF :**  
 (A) PROTECTION - No  
 (B) RECREATION/INTERPRETATION - Yes

**DATE FORM COMPLETED/AMENDED :** 1/06/94

**WANGANUI CONSERVANCY  
LAND INVENTORY FORM**



**NAME :** Mangawhero River No. 1 Marginal Strip  
**CONSERVATION UNIT NO. :** 70599  
**AREA (HA) :** 0.4  
**LEGAL DESCRIPTION :** C.L. adjacent to Sec 28 Blk XIV Ngamatea SD

**ECOLOGICAL DISTRICT :** Rangitikei  
**MAP REF (NZMS260) :** S21 098694  
**MANAGEMENT PLAN (Y/N) :** No  
**ADMIN BODY :** DOC  
**IWI/HAPU :** Ngati Rangit  
**FIELD CENTRE :** Whanganui

**DATE APPROVED :**  
**LOCAL AUTHORITY :** Wanganui D.C  
**EXPIRES :**

**GENERAL DESCRIPTION :** Not known.

**VEGETATION TYPE :**

**NOTABLE FLORA/FAUNA :**

**HISTORICAL/CULTURAL RESOURCES :**

**ANIMAL/PLANT PESTS :**

**FENCING :**

**INTERPRETATION :**

**RECREATION FACILITIES/VISITOR USE :**

**RECREATION OPPORTUNITY SPECTRUM CLASS(ES) :**

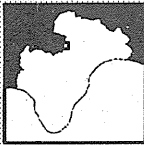
**ACCESS :**

**LEASES, LICENCES, EASEMENTS AND CONCESSIONS :**

**KEY MANAGEMENT NEEDS :**

**IS CURRENT MANAGEMENT ADEQUATE ( YES/NO/NOT KNOWN) IN TERMS OF :**  
 (A) PROTECTION - Not known  
 (B) RECREATION/INTERPRETATION - Not known

**DATE FORM COMPLETED/AMENDED :** 1/06/94



**WANGANUI CONSERVANCY  
LAND INVENTORY FORM**

NAME : Totaihiru Stream Marginal Strip

CONSERVATION UNIT NO : 70600

AREA (HA) : 1.5

LEGAL DESCRIPTION : CL adjacent to Part Section 5 Blk X Karitai SD

ECOLOGICAL DISTRICT : Tongaroto

MAP REF (NZMS260) : S21 245892

MANAGEMENT PLAN (Y/N) : No

EXPIRES :

ADMIN BODY : DOC

DATE APPROVED :

LOCAL AUTHORITY : Ruapehu D C

IWI/HAPU : Te Ahi Haurangi a Papanangi

FIELD CENTRE : Pipiriki

GENERAL DESCRIPTION : Flat river terrace. Surrounded by rural pastureland.

VEGETATION TYPE : Grass.

NOTABLE FLORA/FAUNA : Not known.

HISTORICAL/CULTURAL RESOURCES : Not known.

ANIMAL/PLANT PESTS : Possums, rabbits.

FENCING : Not required.

INTERPRETATION : None.

RECREATION FACILITIES/VISITOR USE : None / Low.

RECREATION OPPORTUNITY SPECTRUM CLASS(ES) : Rural.

ACCESS : From Whangaehu Valley Road.

LEASES, LICENCES, EASEMENTS AND CONCESSIONS : None.

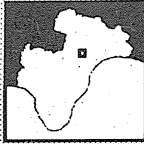
KEY MANAGEMENT NEEDS : To be inspected.

IS CURRENT MANAGEMENT ADEQUATE ( YES/NO/NOT KNOWN) IN TERMS OF :

(A) PROTECTION - Not known

(B) RECREATION/INTERPRETATION - Yes

DATE FORM COMPLETED/AMENDED : 1/06/94



**WANGANUI CONSERVANCY  
LAND INVENTORY FORM**

NAME : Mangawhero River No. 2 Marginal Strip

CONSERVATION UNIT NO : 70601

AREA (HA) : 4.1

LEGAL DESCRIPTION : Crown Land adjacent to Pt Sec 13 Blk I, Mangawhero SD

ECOLOGICAL DISTRICT : Rangitikei

MAP REF (NZMS260) : S22 066595

MANAGEMENT PLAN (Y/N) : No

EXPIRES :

ADMIN BODY : DOC

DATE APPROVED :

LOCAL AUTHORITY : Wanganui D C

IWI/HAPU : Ngati Rangit

FIELD CENTRE : Whanganui

GENERAL DESCRIPTION : Area is river margin within farmland, bordering farmland.

VEGETATION TYPE : Crack willow, pasture.

NOTABLE FLORA/FAUNA : None.

HISTORICAL/CULTURAL RESOURCES : Not known.

ANIMAL/PLANT PESTS : Crack willow.

FENCING : None.

INTERPRETATION : None.

RECREATION FACILITIES/VISITOR USE : None / None.

RECREATION OPPORTUNITY SPECTRUM CLASS(ES) : Rural.

ACCESS : Via SH 4.

LEASES, LICENCES, EASEMENTS AND CONCESSIONS : None.

KEY MANAGEMENT NEEDS : Fencing, willow control.

IS CURRENT MANAGEMENT ADEQUATE ( YES/NO/NOT KNOWN) IN TERMS OF :

(A) PROTECTION - No

(B) RECREATION/INTERPRETATION - Yes

DATE FORM COMPLETED/AMENDED : 1/06/94

WANGANUI CONSERVANCY LAND INVENTORY FORM	
NAME : Mangawhero River No. 3 Marginal Strip	AREA (HA) : 14.5
CONSERVATION UNIT NO : 70602	
LEGAL DESCRIPTION : Crown Land adjacent to Secs 15 & 16 Blk IX Mangawhero SD	
ECOLOGICAL DISTRICT : Rangitikei	EXPIRES :
MAP REF (NZMS260) : S22 048523	DATE APPROVED :
MANAGEMENT PLAN (Y/N) : No	LOCAL AUTHORITY : Wanganui D C
ADMIN BODY : DOC	
IWI/HAPU : Ngati Rangit	
FIELD CENTRE : Whangarei	
GENERAL DESCRIPTION : Not known.	
VEGETATION TYPE :	
NOTABLE FLORA/FAUNA :	
HISTORICAL/CULTURAL RESOURCES :	
ANIMAL/PLANT PESTS :	
FENCING :	
INTERPRETATION :	
RECREATION FACILITIES/VISITOR USE :	
RECREATION OPPORTUNITY SPECTRUM CLASS(ES) :	
ACCESS :	
LEASES, LICENCES, EASEMENTS AND CONCESSIONS :	
KEY MANAGEMENT NEEDS :	
IS CURRENT MANAGEMENT ADEQUATE ( YES/NO/NOT KNOWN) IN TERMS OF :	
(A) PROTECTION - Not known	
(B) RECREATION/INTERPRETATION - Not known	
DATE FORM COMPLETED/AMENDED : 1/06/94	

WANGANUI CONSERVANCY LAND INVENTORY FORM	
NAME : Moana Roa Coast Marginal Strip	AREA (HA) : 28.8
CONSERVATION UNIT NO : 70603	
LEGAL DESCRIPTION : Blk VI Koitiata SD, Blk I Sandy SD	
ECOLOGICAL DISTRICT : Foxton	EXPIRES :
MAP REF (NZMS260) : S23 983055	DATE APPROVED :
MANAGEMENT PLAN (Y/N) : No	LOCAL AUTHORITY : Rangitikei D C
ADMIN BODY : DOC	
IWI/HAPU : Ngati Apa	
FIELD CENTRE : Palmerston North	
GENERAL DESCRIPTION : Sandy foredune between the Rangitikei and Turakina Rivers.	
VEGETATION TYPE : Predominantly marram, spinifex, pingao. May include small areas of macrocarpa, acacia wind shelter for Santoft Forest.	
NOTABLE FLORA/FAUNA : Some good areas of pingao (Ref 85), also adjoins RAP at Koitiata Domain. May contain whitebait spawning area at Turakina River.	
HISTORICAL/CULTURAL RESOURCES : Contains wreck of Fusilier (1884) which has become buried in moving sand. Identified as an historic site in District Plan.	
ANIMAL/PLANT PESTS : Rabbits, Marram, occasional weeds such as boneseed, sand wattle.	
FENCING : Unfenced, but adjoins Santoft Forest.	
INTERPRETATION : None.	
RECREATION FACILITIES/VISITOR USE : No facilities / Mod use, recreational vehicles, whitebaiting.	
RECREATION OPPORTUNITY SPECTRUM CLASS(ES) : Rural, Sheltered Outlying Water.	
ACCESS : Vehicle to Moana Roa or Koitiata Beach settlement, then 4wd, motorbike or foot. Can also drive to site of Fusilier wreck along Fusilier Road through Santoft Forest.	
LEASES, LICENCES, EASEMENTS AND CONCESSIONS : None.	
KEY MANAGEMENT NEEDS : Whitebait habitat at Koitiata needs checking and possible enhancement. Monitoring of best areas (ref 82) of pingao. (Landcare have pingao harvesting trials established in this area).	
IS CURRENT MANAGEMENT ADEQUATE ( YES/NO/NOT KNOWN) IN TERMS OF :	
(A) PROTECTION - No	
(B) RECREATION/INTERPRETATION - Yes	
DATE FORM COMPLETED/AMENDED : 1/06/94	



WANGANUI CONSERVANCY LAND INVENTORY FORM	
NAME : Lake William Marginal Strip	AREA (HA) : 2.4
CONSERVATION UNIT NO : 70604	
LEGAL DESCRIPTION : Section a SO 25554 Blks V, VI Rangitoto SD	
ECOLOGICAL DISTRICT : Manawatu Plains	EXPIRES :
MAP REF (NZMS260) : S23 068178	DATE APPROVED :
MANAGEMENT PLAN (Y/N) : No	LOCAL AUTHORITY : Rangitikei D.C
ADMIN BODY : DOC	
IWI/HAPU : Ngati Apa	
FIELD CENTRE : Palmerston North	
GENERAL DESCRIPTION : Pasture, weeds and rushes around dune lake.	
VEGETATION TYPE : Pasture, gorse, raupo, rushes, occasional maifao.	
NOTABLE FLORA/FAUNA : Lake has waterfowl values.	
HISTORICAL/CULTURAL RESOURCES : Not known.	
ANIMAL/PLANT PESTS : Grazed to water edge. Gorse.	
FENCING : Unfenced.	
INTERPRETATION : None.	
RECREATION FACILITIES/VISITOR USE : None / Very low useage, duckshooting.	
RECREATION OPPORTUNITY SPECTRUM CLASS(ES) : Rural.	
ACCESS : No legal access, isolated marginal strip around half of Lake William.	
LEASES, LICENCES, EASEMENTS AND CONCESSIONS : Unlicensed grazing.	
KEY MANAGEMENT NEEDS : Rationalise grazing.	
IS CURRENT MANAGEMENT ADEQUATE ( YES/NO/NOT KNOWN) IN TERMS OF :	
(A) PROTECTION	- Yes
(B) RECREATION/INTERPRETATION	- Yes
DATE FORM COMPLETED/AMENDED : 1/06/94	

WANGANUI CONSERVANCY LAND INVENTORY FORM	
NAME : Manawatu River No. 1 Marginal Strip	AREA (HA) : 4.5148
CONSERVATION UNIT NO : 70605	
LEGAL DESCRIPTION : Pt Lot 1 DP 14306 Blk VII M Robinson	
ECOLOGICAL DISTRICT : Manawatu Plains	EXPIRES :
MAP REF (NZMS260) : S24 135780	DATE APPROVED :
MANAGEMENT PLAN (Y/N) : No	LOCAL AUTHORITY : Horowhenua D.C
ADMIN BODY : DOC	
IWI/HAPU : Rangitane, Ngati Raukawa	
FIELD CENTRE : Palmerston North	
GENERAL DESCRIPTION : Riverbank and part of terrace of Manawatu River, farmed. Ref 20.	
VEGETATION TYPE : Pasture, willows, weeds.	
NOTABLE FLORA/FAUNA : Not known.	
HISTORICAL/CULTURAL RESOURCES : Not known.	
ANIMAL/PLANT PESTS : Blackberry.	
FENCING : Part fenced, part grazed.	
INTERPRETATION : None.	
RECREATION FACILITIES/VISITOR USE : None / Very low useage.	
RECREATION OPPORTUNITY SPECTRUM CLASS(ES) : Rural.	
ACCESS : No legal access except down river.	
LEASES, LICENCES, EASEMENTS AND CONCESSIONS : None.	
KEY MANAGEMENT NEEDS : Rationalise grazing.	
IS CURRENT MANAGEMENT ADEQUATE ( YES/NO/NOT KNOWN) IN TERMS OF :	
(A) PROTECTION	- Yes
(B) RECREATION/INTERPRETATION	- Yes
DATE FORM COMPLETED/AMENDED : 1/06/94	



WANGANUI CONSERVANCY  
LAND INVENTORY FORM

NAME : Oroua River No. 1 Marginal Strip  
CONSERVATION UNIT NO : 70606  
LEGAL DESCRIPTION : Blk XII Te Kawau SD  
AREA (HA) : 1.821

ECOLOGICAL DISTRICT : Manawatu Plains  
MAP REF (NZMS260) : S24 184934  
MANAGEMENT PLAN (Y/N) : No  
ADMIN BODY : DOC  
IWI/HAPU : Ngati Apa, Ngati Rautawa  
FIELD CENTRE : Palmerston North  
DATE APPROVED :  
LOCAL AUTHORITY : Manawatu D.C  
EXPIRES :

GENERAL DESCRIPTION : Riverbank on lower reaches of Oroua River in intensively farmed area. Ref 20.

VEGETATION TYPE : Willows, rough pasture, weeds.

NOTABLE FLORA/FAUNA : Not known.

HISTORICAL/CULTURAL RESOURCES : Not known.

ANIMAL/PLANT PESTS : Not known.

FENCING : Fenced.

INTERPRETATION : None.

RECREATION FACILITIES/VISITOR USE : None / Very low use.

RECREATION OPPORTUNITY SPECTRUM CLASS(ES) : Rural.

ACCESS : By foot, 4wd across paddocks, only legal access down river.

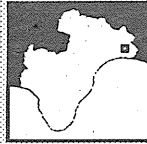
LEASES, LICENCES, EASEMENTS AND CONCESSIONS : None.

KEY MANAGEMENT NEEDS : Rationalise grazing.

IS CURRENT MANAGEMENT ADEQUATE ( YES/NO/NOT KNOWN) IN TERMS OF :

(A) PROTECTION - Yes  
(B) RECREATION/INTERPRETATION - Yes

DATE FORM COMPLETED/AMENDED : 1/06/94



WANGANUI CONSERVANCY  
LAND INVENTORY FORM

NAME : Oroua River No. 2 Marginal Strip  
CONSERVATION UNIT NO : 70607  
LEGAL DESCRIPTION : Blk XIV Te Kawau SD  
AREA (HA) : 1.3

ECOLOGICAL DISTRICT : Foxton  
MAP REF (NZMS260) : S24 170880  
MANAGEMENT PLAN (Y/N) : No  
ADMIN BODY : DOC  
IWI/HAPU : Rangitane  
FIELD CENTRE : Palmerston North  
DATE APPROVED :  
LOCAL AUTHORITY : Manawatu D.C  
EXPIRES :

GENERAL DESCRIPTION : Riverbank Oroua River lower reaches, Ref 20.

VEGETATION TYPE : Rank grass, weeds.

NOTABLE FLORA/FAUNA : Not known.

HISTORICAL/CULTURAL RESOURCES : Not known.

ANIMAL/PLANT PESTS : Not known.

FENCING : Fenced.

INTERPRETATION : None.

RECREATION FACILITIES/VISITOR USE : None / Very low useage.

RECREATION OPPORTUNITY SPECTRUM CLASS(ES) : Rural.

ACCESS : Only legal access down river.

LEASES, LICENCES, EASEMENTS AND CONCESSIONS : None.

KEY MANAGEMENT NEEDS : None.

IS CURRENT MANAGEMENT ADEQUATE ( YES/NO/NOT KNOWN) IN TERMS OF :

(A) PROTECTION - Yes  
(B) RECREATION/INTERPRETATION - Yes

DATE FORM COMPLETED/AMENDED : 1/06/94

WANGANUI CONSERVANCY LAND INVENTORY FORM	
NAME : Makerua Swamp Marginal Strip	AREA (HA) : 8.5
CONSERVATION UNIT NO : 70608	
LEGAL DESCRIPTION : Blk VIII Mt Robinson SD	
ECOLOGICAL DISTRICT : Manawatu Plains	EXPIRES :
MAP REF (NZMS260) : S24 187765	DATE APPROVED :
MANAGEMENT PLAN (Y/N) : No	LOCAL AUTHORITY : Horowhenua D C
ADMIN BODY : DOC	
IWI/HAPU : Rangitane	
FIELD CENTRE : Palmerston North	
GENERAL DESCRIPTION : Banks of Tokomaru Stream adjacent Makerua Wildlife Management Reserve. Stream is stopbanked and grazed here. Ref 20 and Waterfall Creek.	
VEGETATION TYPE : Pasture.	
NOTABLE FLORA/FAUNA : Not known.	
HISTORICAL/CULTURAL RESOURCES : Not known.	
ANIMAL/PLANT PESTS : Goats rue, blackberry, ragwort.	
FENCING : Part fenced.	
INTERPRETATION : None.	
RECREATION FACILITIES/VISITOR USE : Game bird shooting, occasional fishing.	
RECREATION OPPORTUNITY SPECTRUM CLASS(ES) : Rural.	
ACCESS : Through Makerua Wildlife Management Reserve.	
LEASES, LICENCES, EASEMENTS AND CONCESSIONS : None.	
KEY MANAGEMENT NEEDS : Exclusion of stock from part adjoining Makerua Wildlife Management Reserve. Rationalise remaining grazing.	
IS CURRENT MANAGEMENT ADEQUATE ( YES/NO/NOT KNOWN) IN TERMS OF :	
(A) PROTECTION	Yes
(B) RECREATION/INTERPRETATION	Yes
DATE FORM COMPLETED/AMENDED : 1/06/94	

WANGANUI CONSERVANCY LAND INVENTORY FORM	
NAME : Oroua River No. 3 Marginal Strip	AREA (HA) : 3.7
CONSERVATION UNIT NO : 70609	
LEGAL DESCRIPTION : Blk V Kaitranga SD	
ECOLOGICAL DISTRICT : Manawatu Plains	EXPIRES :
MAP REF (NZMS260) : S24 234985	DATE APPROVED :
MANAGEMENT PLAN (Y/N) : No	LOCAL AUTHORITY : Manawatu D C
ADMIN BODY : DOC	
IWI/HAPU : Rangitane, Ngati Raukawa	
FIELD CENTRE : Palmerston North	
GENERAL DESCRIPTION : River flat Oroua River, lower reaches. Ref 20.	
VEGETATION TYPE : Willow, rough pasture, weeds.	
NOTABLE FLORA/FAUNA : Not known.	
HISTORICAL/CULTURAL RESOURCES : Not known.	
ANIMAL/PLANT PESTS : Gorse. Old man's beard.	
FENCING : Partly.	
INTERPRETATION : None.	
RECREATION FACILITIES/VISITOR USE : None / Very low use.	
RECREATION OPPORTUNITY SPECTRUM CLASS(ES) : Rural.	
ACCESS : Off Green Road, only legal access down river.	
LEASES, LICENCES, EASEMENTS AND CONCESSIONS : None.	
KEY MANAGEMENT NEEDS : Old man's beard control desirable. Rationalise grazing.	
IS CURRENT MANAGEMENT ADEQUATE ( YES/NO/NOT KNOWN) IN TERMS OF :	
(A) PROTECTION	Yes
(B) RECREATION/INTERPRETATION	Yes
DATE FORM COMPLETED/AMENDED : 1/06/94	

WANGANUI CONSERVANCY LAND INVENTORY FORM	
NAME : Manawatu River No. 2 Marginal Strip	AREA (HA) : 5.7061
CONSERVATION UNIT NO : 70610	
LEGAL DESCRIPTION : Blk I Arawaru SD, Blk XIII Kairanga SD	
ECOLOGICAL DISTRICT : Manawatu Plains	EXPIRES :
MAP REF (NZMS260) : S24 276834	DATE APPROVED :
MANAGEMENT PLAN (Y/N) : No	LOCAL AUTHORITY : Palmerston Nth C C
ADMIN BODY : DOC	
IWI/HAPU : Rangitane	
FIELD CENTRE : Palmerston North	
GENERAL DESCRIPTION : River flats, Manawatu River lower reaches. Ref 20.	
VEGETATION TYPE : Willow, weeds.	
NOTABLE FLORA/FAUNA : Not known.	
HISTORICAL/CULTURAL RESOURCES : Not known.	
ANIMAL/PLANT PESTS : Not known.	
FENCING : Partly, part grazed.	
INTERPRETATION : None.	
RECREATION FACILITIES/VISITOR USE : None / Very low use.	
RECREATION OPPORTUNITY SPECTRUM CLASS(ES) : Rural.	
ACCESS : By foot, 4wd across private land off Te Puna Road or through gate at end of Alkers Road (private).	
LEASES, LICENCES, EASEMENTS AND CONCESSIONS : None.	
KEY MANAGEMENT NEEDS : Rationalise grazing.	
IS CURRENT MANAGEMENT ADEQUATE ( YES/NO/NOT KNOWN) IN TERMS OF :	
(A) PROTECTION	Yes
(B) RECREATION/INTERPRETATION	Yes
DATE FORM COMPLETED/AMENDED : 1/06/94	

WANGANUI CONSERVANCY LAND INVENTORY FORM	
NAME : Tangihua Marginal Strip	AREA (HA) : 3.9
CONSERVATION UNIT NO : 70611	
LEGAL DESCRIPTION : C.L. adjoining Pt Sec 4 Blk XI Karori SD	
ECOLOGICAL DISTRICT : Tongariro	EXPIRES :
MAP REF (NZMS260) : T21 317695	DATE APPROVED :
MANAGEMENT PLAN (Y/N) : No	LOCAL AUTHORITY : Ruapehu D C
ADMIN BODY : DOC	
IWI/HAPU : Ngati Rangī	
FIELD CENTRE : Mangaweka	
GENERAL DESCRIPTION : Not known.	
VEGETATION TYPE : Not known.	
NOTABLE FLORA/FAUNA : Not known.	
HISTORICAL/CULTURAL RESOURCES : Not known.	
ANIMAL/PLANT PESTS : Not known.	
FENCING : Not known.	
INTERPRETATION : Not known.	
RECREATION FACILITIES/VISITOR USE : Not known.	
RECREATION OPPORTUNITY SPECTRUM CLASS(ES) : Rural.	
ACCESS : From SH 49.	
LEASES, LICENCES, EASEMENTS AND CONCESSIONS : Not known.	
KEY MANAGEMENT NEEDS : Site inspection.	
IS CURRENT MANAGEMENT ADEQUATE ( YES/NO/NOT KNOWN) IN TERMS OF :	
(A) PROTECTION	Not known
(B) RECREATION/INTERPRETATION	Not known
DATE FORM COMPLETED/AMENDED : 1/06/94	



**WANGANUI CONSERVANCY  
LAND INVENTORY FORM**

NAME : Omalene River Marginal Strip

CONSERVATION UNIT NO : 70612

AREA (HA) : 57.6

LEGAL DESCRIPTION : C.L. adjoining Secs 1,1A,12, Pt 42 Blk I Ruahine SD, Secs 1,2,4,7,22,23,31,41,45,48, Pt Secs 3,7,20 Blk IV Hautapu SD, Sec 8 Hautapu District Blk IV Hautapu SD, Secs 14,18,19 and Pt Sec 16 Blk VIII Hautapu SD

ECOLOGICAL DISTRICT : Rangitikei

MAP REF (NZMS200) : T21 586603

MANAGEMENT PLAN (Y/N) : No

EXPIRES :

ADMIN BODY : DOC

DATE APPROVED :

IWI/HAPU : Ngati Hauiti

FIELD CENTRE : Mangaweka

LOCAL AUTHORITY : Rangitikei D C

ECOLOGICAL DISTRICT : Manawatu Plains and Rangitikei

MAP REF (NZMS260) : T22 353347

MANAGEMENT PLAN (Y/N) : No

EXPIRES :

ADMIN BODY : DOC

LOCAL AUTHORITY : Rangitikei D C

IWI/HAPU : Ngati Apa, Ngati Hauiti

FIELD CENTRE : Palmerston North

GENERAL DESCRIPTION : Two sections of marginal strip over 12 km of Rangitikei River, steep limestone banks and river terraces.

GENERAL DESCRIPTION : River bank Rangitikei River, middle reaches, Rewa. Ref 20.

VEGETATION TYPE : Tolara, matai, miro, maire, fuchsia and minor species, small grassed areas.

VEGETATION TYPE : Pasture, scrub.

NOTABLE FLORA/FAUNA : Not known.

NOTABLE FLORA/FAUNA : Not known.

HISTORICAL/CULTURAL RESOURCES : Not known.

HISTORICAL/CULTURAL RESOURCES : Not known.

ANIMAL/PLANT PESTS : Possums, domestic stock. Old man's beard.

ANIMAL/PLANT PESTS : Not known.

FENCING : Needs fencing in sections.

FENCING : Not known.

INTERPRETATION : None.

INTERPRETATION : None.

RECREATION FACILITIES/VISITOR USE : Nil / Low use by river users, high scenic value.

RECREATION FACILITIES/VISITOR USE : None / Very low use.

RECREATION OPPORTUNITY SPECTRUM CLASS(ES) : Rural.

RECREATION OPPORTUNITY SPECTRUM CLASS(ES) : Rural.

ACCESS : From Rangitikei River.

ACCESS : By foot, 4wd across private land off Cheltenham Hunterville Road then across river. Legal access down river.

LEASES, LICENCES, EASEMENTS AND CONCESSIONS : Parts grazed without licence or management agreement.

LEASES, LICENCES, EASEMENTS AND CONCESSIONS : None.

KEY MANAGEMENT NEEDS : Fencing and stock exclusion, botanical survey, weed eradication.

KEY MANAGEMENT NEEDS : None.

IS CURRENT MANAGEMENT ADEQUATE ( YES/NO/NOT KNOWN) IN TERMS OF :

(A) PROTECTION - Yes

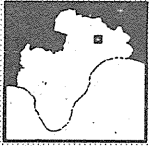
(B) RECREATION/INTERPRETATION - Yes

(A) PROTECTION - Yes

(B) RECREATION/INTERPRETATION - Yes

DATE FORM COMPLETED/AMENDED : 1/06/94

DATE FORM COMPLETED/AMENDED : 1/06/94



**WANGANUI CONSERVANCY  
LAND INVENTORY FORM**

NAME : Rangitikei River No. 2 Marginal Strip  
 CONSERVATION UNIT NO : 70614  
 LEGAL DESCRIPTION : Blk X Ongo SD  
 AREA (HA) : 1.9

ECOLOGICAL DISTRICT : Manawatu Plains  
 MAP REF (NZMS260) : T22 302302, T23  
 MANAGEMENT PLAN (Y/N) : No  
 ADMIN BODY : DOC  
 IWI/HAPU : Ngati Apa, Ngati Hauiti  
 FIELD CENTRE : Palmerston North  
 DATE APPROVED :  
 LOCAL AUTHORITY : Manawatu D.C  
 EXPIRES :

GENERAL DESCRIPTION : River flats Rangitikei River middle reaches, Rewa, Ref 20.

VEGETATION TYPE : Willow, rough pasture, weeds.

NOTABLE FLORA/FAUNA : Not known.

HISTORICAL/CULTURAL RESOURCES : Not known.

ANIMAL/PLANT PESTS : Not known.

FENCING : None, grazed to river edge.

INTERPRETATION : None.

RECREATION FACILITIES/VISITOR USE : None / Low useage, trout fishing.

RECREATION OPPORTUNITY SPECTRUM CLASS(ES) : Rural.

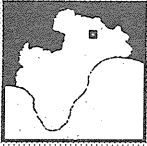
ACCESS : Vehicle at end of Rangitikei Valley Road.

LEASES, LICENCES, EASEMENTS AND CONCESSIONS : None.

KEY MANAGEMENT NEEDS : Rationalise grazing.

IS CURRENT MANAGEMENT ADEQUATE ( YES/NO/NOT KNOWN) IN TERMS OF :  
 (A) PROTECTION - Yes  
 (B) RECREATION/INTERPRETATION - Yes

DATE FORM COMPLETED/AMENDED : 1/06/94



**WANGANUI CONSERVANCY  
LAND INVENTORY FORM**

NAME : Pakihikura Stream Marginal Strip  
 CONSERVATION UNIT NO : 70615  
 LEGAL DESCRIPTION : Blk VII Ongo SD  
 AREA (HA) : 19.5

ECOLOGICAL DISTRICT : Rangitikei  
 MAP REF (NZMS260) : T22 370372  
 MANAGEMENT PLAN (Y/N) : No  
 ADMIN BODY : DOC  
 IWI/HAPU : Ngati Apa, Ngati Hauiti, Ngati Raukawa  
 FIELD CENTRE : Palmerston North  
 DATE APPROVED :  
 LOCAL AUTHORITY : Manawatu D.C  
 EXPIRES :

GENERAL DESCRIPTION : Steep gully, on both sides of Pakihikura Stream, tributary of Rangitikei River near Rewa, forest remnant, secondary forest. Ref 20. Part in good pasture.

VEGETATION TYPE : Podocarp broadleaved, secondary growth, rough pasture.

NOTABLE FLORA/FAUNA : Not known.

HISTORICAL/CULTURAL RESOURCES : Not known.

ANIMAL/PLANT PESTS : Possums. Old man's beard, goats.

FENCING : None.

INTERPRETATION : None.

RECREATION FACILITIES/VISITOR USE : None / Very low useage.

RECREATION OPPORTUNITY SPECTRUM CLASS(ES) : Rural.

ACCESS : No legal access.

LEASES, LICENCES, EASEMENTS AND CONCESSIONS : 110KV power transmission line crossing.

KEY MANAGEMENT NEEDS : Ongoing old man's beard control. Rationalise grazing.

IS CURRENT MANAGEMENT ADEQUATE ( YES/NO/NOT KNOWN) IN TERMS OF :  
 (A) PROTECTION - Yes  
 (B) RECREATION/INTERPRETATION - Yes

DATE FORM COMPLETED/AMENDED : 1/06/94

**WANGANUI CONSERVANCY  
LAND INVENTORY FORM**

NAME : Mangawharariki River No. 1 Marginal Strip  
 CONSERVATION UNIT NO : 70616  
 LEGAL DESCRIPTION : C.L. adjoining Sec 37 Blk XI Hautapu SD

AREA (HA) : 2.1

ECOLOGICAL DISTRICT : Rangitikei  
 MAP REF (NZMS260) : T22 540508  
 MANAGEMENT PLAN (Y/N) : No  
 ADMIN BODY : DOC  
 IW/HAPU : Ngati Hauiti  
 FIELD CENTRE : Mangaweka

DATE APPROVED :  
 LOCAL AUTHORITY : Manawatu D.C

EXPIRES :

GENERAL DESCRIPTION : River terrace.

VEGETATION TYPE : Not known.

NOTABLE FLORA/FAUNA : Not known.

HISTORICAL/CULTURAL RESOURCES : Not known.

ANIMAL/PLANT PESTS : Old man's beard.

FENCING : None.

INTERPRETATION : None.

RECREATION FACILITIES/VISITOR USE : None / No use.

RECREATION OPPORTUNITY SPECTRUM CLASS(ES) : Rural.

ACCESS : From unformed legal road off Ruahine Road.

LEASES, LICENCES, EASEMENTS AND CONCESSIONS : None.

KEY MANAGEMENT NEEDS : Weed control.

IS CURRENT MANAGEMENT ADEQUATE ( YES/NO/NOT KNOWN) IN TERMS OF :  
 (A) PROTECTION - Yes  
 (B) RECREATION/INTERPRETATION - Yes

DATE FORM COMPLETED/AMENDED : 1/06/94

**WANGANUI CONSERVANCY  
LAND INVENTORY FORM**

NAME : Ruae Stream Marginal Strip  
 CONSERVATION UNIT NO : 70617  
 LEGAL DESCRIPTION : Blk VI Apiti SD

AREA (HA) : 8.5

ECOLOGICAL DISTRICT : Rangitikei  
 MAP REF (NZMS260) : T22 507386  
 MANAGEMENT PLAN (Y/N) : No  
 ADMIN BODY : DOC  
 IW/HAPU : Ngati Apa, Ngati Whiti, Ngati Tama, Ngati Hine manu  
 FIELD CENTRE : Palmerston North

DATE APPROVED :  
 LOCAL AUTHORITY : Manawatu D.C

EXPIRES :

GENERAL DESCRIPTION : Native vegetation on steep bank, gully of Kwiitea Stream head waters (Ruae Stream).  
 Ref 20.

VEGETATION TYPE : Manuka, scrub, fern, some rough pasture.

NOTABLE FLORA/FAUNA : Not known.

HISTORICAL/CULTURAL RESOURCES : Not known.

ANIMAL/PLANT PESTS : Possums, goats.

FENCING : Fenced.

INTERPRETATION : None.

RECREATION FACILITIES/VISITOR USE : None / Very low use.

RECREATION OPPORTUNITY SPECTRUM CLASS(ES) : Rural.

ACCESS : 4wd or foot across private land off end of Hoggs Road.

LEASES, LICENCES, EASEMENTS AND CONCESSIONS : None.

KEY MANAGEMENT NEEDS : None.

IS CURRENT MANAGEMENT ADEQUATE ( YES/NO/NOT KNOWN) IN TERMS OF :  
 (A) PROTECTION - Yes  
 (B) RECREATION/INTERPRETATION - Yes

DATE FORM COMPLETED/AMENDED : 1/06/94



**WANGANUI CONSERVANCY  
LAND INVENTORY FORM**

NAME : Oroua River No. 4 Marginal Strip  
 CONSERVATION UNIT NO : 70618  
 LEGAL DESCRIPTION : Blk VIII April SD  
 AREA (HA) : 0.28

ECOLOGICAL DISTRICT : Rangitikei  
 MAP REF (NZMS260) : T22 594369  
 MANAGEMENT PLAN (Y/N) : No  
 ADMIN BODY : DOC  
 IW/HAPU : Ngati Apa, Rangitane  
 FIELD CENTRE : Palmerston North

DATE APPROVED :  
 LOCAL AUTHORITY : Manawatu D C  
 EXPIRES :

GENERAL DESCRIPTION : Sleep river banks of Oroua River in mid-upper reaches, in pasture and scrub. Ref 20.

VEGETATION TYPE : Pasture, manuka scrub.

NOTABLE FLORA/FAUNA : Not known.

HISTORICAL/CULTURAL RESOURCES : Not known.

ANIMAL/PLANT PESTS : Not known.

FENCING : Not fenced.

INTERPRETATION : None.

RECREATION FACILITIES/VISITOR USE : None / Very low use.

RECREATION OPPORTUNITY SPECTRUM CLASS(ES) : Rural.

ACCESS : By foot along river from bridge on Oroua Valley Road.

LEASES, LICENCES, EASEMENTS AND CONCESSIONS : None.

KEY MANAGEMENT NEEDS : None.

IS CURRENT MANAGEMENT ADEQUATE ( YES/NO/NOT KNOWN) IN TERMS OF :

(A) PROTECTION - Yes  
 (B) RECREATION/INTERPRETATION - Yes

DATE FORM COMPLETED/AMENDED : 1/06/94



**WANGANUI CONSERVANCY  
LAND INVENTORY FORM**

NAME : Mangoroa Stream Marginal Strip  
 CONSERVATION UNIT NO : 70619  
 LEGAL DESCRIPTION : Land adjoining Secs 35,36 (SO 13693) & Secs 59,61,62,63 (SO 13692), Blk IV April SD  
 and Secs 2 & 3 SO 36237, Blk IV Umutoi SD  
 AREA (HA) : 16.22

ECOLOGICAL DISTRICT : Rangitikei  
 MAP REF (NZMS260) : T22 625385  
 MANAGEMENT PLAN (Y/N) : No  
 ADMIN BODY : DOC  
 IW/HAPU : Ngati Hauiti  
 FIELD CENTRE : Mangaweka

DATE APPROVED :  
 LOCAL AUTHORITY : Manawatu D C  
 EXPIRES :

GENERAL DESCRIPTION : Marginal strip on Mangoroa Stream, upstream from Mangoria Scenic Reserve.

VEGETATION TYPE : Not known.

NOTABLE FLORA/FAUNA : Not known.

HISTORICAL/CULTURAL RESOURCES : Not known.

ANIMAL/PLANT PESTS : Not known.

FENCING : Not known.

INTERPRETATION : None.

RECREATION FACILITIES/VISITOR USE : None.

RECREATION OPPORTUNITY SPECTRUM CLASS(ES) : Rural.

ACCESS : No road access.

LEASES, LICENCES, EASEMENTS AND CONCESSIONS : None.

KEY MANAGEMENT NEEDS : Site inspection.

IS CURRENT MANAGEMENT ADEQUATE ( YES/NO/NOT KNOWN) IN TERMS OF :

(A) PROTECTION - Not known  
 (B) RECREATION/INTERPRETATION - Not known

DATE FORM COMPLETED/AMENDED : 1/06/94



WANGANUI CONSERVANCY LAND INVENTORY FORM	
NAME : Kawhatau River Marginal Strip	
CONSERVATION UNIT NO : 70620	AREA (HA) : 8.6
LEGAL DESCRIPTION : C.L. adjoining Sec 6 Blk VI Ruahine SD, Pt 1B Awarua Maori Blk and Lot 1 DP 70643 Blk VI Ruahine SD	
ECOLOGICAL DISTRICT : Rangitikei	EXPIRES :
MAP REF (NZMS260) : T22 865553	DATE APPROVED :
MANAGEMENT PLAN (Y/N) : No	LOCAL AUTHORITY : Rangitikei D.C
ADMIN BODY : DOC	
IWI/HAPU : Ngati Hine Hauiti	
FIELD CENTRE : Mangaweka	
GENERAL DESCRIPTION : River terraces and steep faces on Kawhatau River.	
VEGETATION TYPE : Predominantly beech and fuchsia.	
NOTABLE FLORA/FAUNA : Not known.	
HISTORICAL/CULTURAL RESOURCES : Not known.	
ANIMAL/PLANT PESTS : Possums, deer.	
FENCING : Not needed.	
INTERPRETATION : None.	
RECREATION FACILITIES/VISITOR USE : None / Low use.	
RECREATION OPPORTUNITY SPECTRUM CLASS(ES) : Rural.	
ACCESS : From Kawhatau River.	
LEASES, LICENCES, EASEMENTS AND CONCESSIONS : None.	
KEY MANAGEMENT NEEDS : None.	
IS CURRENT MANAGEMENT ADEQUATE ( YES/NO/NOT KNOWN) IN TERMS OF :	
(A) PROTECTION	- Yes
(B) RECREATION/INTERPRETATION	- Yes
DATE FORM COMPLETED/AMENDED : 1/06/94	

WANGANUI CONSERVANCY LAND INVENTORY FORM	
NAME : Mangawharariki River No. 2 Marginal Strip	
CONSERVATION UNIT NO : 70621	AREA (HA) : 3.6
LEGAL DESCRIPTION : C.L. Adjoining Sec 24 Blk VIII Ruahine SD	
ECOLOGICAL DISTRICT : Ruahine	EXPIRES :
MAP REF (NZMS260) : T22 863436	DATE APPROVED :
MANAGEMENT PLAN (Y/N) : No	LOCAL AUTHORITY : Manawatu D.C
ADMIN BODY : DOC	
IWI/HAPU : Ngati Hine manu, Ngati Hauiti	
FIELD CENTRE : Mangaweka	
GENERAL DESCRIPTION : Bush terraces on Mangawharariki River.	
VEGETATION TYPE : Scattered red beech and fuchsia.	
NOTABLE FLORA/FAUNA : Not known.	
HISTORICAL/CULTURAL RESOURCES : Not known.	
ANIMAL/PLANT PESTS : Not known.	
FENCING : Unfenced.	
INTERPRETATION : None.	
RECREATION FACILITIES/VISITOR USE : None.	
RECREATION OPPORTUNITY SPECTRUM CLASS(ES) : Back Country Walk-In.	
ACCESS : Via Mangawharariki River.	
LEASES, LICENCES, EASEMENTS AND CONCESSIONS : None.	
KEY MANAGEMENT NEEDS : None.	
IS CURRENT MANAGEMENT ADEQUATE ( YES/NO/NOT KNOWN) IN TERMS OF :	
(A) PROTECTION	- Yes
(B) RECREATION/INTERPRETATION	- Yes
DATE FORM COMPLETED/AMENDED : 1/06/94	

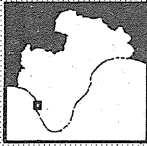
WANGANUI CONSERVANCY LAND INVENTORY FORM	
NAME : Kiwitea Stream Marginal Strip	AREA (HA) : 1.404
CONSERVATION UNIT NO : 70622	
LEGAL DESCRIPTION : Blk.XIII Apti SD	
ECOLOGICAL DISTRICT : Rangitikei	DATE APPROVED :
MAP REF (NZMS260) : T23 448285	LOCAL AUTHORITY : Manawatu D.C
MANAGEMENT PLAN (Y/N) : No	EXPIRES :
ADMIN BODY : DOC	
WIHAPU : Ngati Aps, Rangitane	
FIELD CENTRE : Palmerston North	
GENERAL DESCRIPTION : Flats and mod steep riverbanks beside mid reaches of Kiwitea Stream. Ref 20.	
VEGETATION TYPE : Scattered scrub, rough pasture.	
NOTABLE FLORA/FAUNA : Not known.	
HISTORICAL/CULTURAL RESOURCES : Not known.	
ANIMAL/PLANT PESTS : Ragwort, Himalayan honeysuckle.	
FENCING : Yes (grazed within fence).	
INTERPRETATION : None.	
RECREATION FACILITIES/VISITOR USE : None, but adjacent Junction Road, Recreation Reserve 70219 / Very low use.	
RECREATION OPPORTUNITY SPECTRUM CLASS(ES) : Rural.	
ACCESS : Vehicle to end of Junction Road then by foot or 4wd.	
LEASES, LICENCES, EASEMENTS AND CONCESSIONS : None.	
KEY MANAGEMENT NEEDS : None.	
IS CURRENT MANAGEMENT ADEQUATE ( YES/NO/NOT KNOWN) IN TERMS OF :	
(A) PROTECTION	Yes
(B) RECREATION/INTERPRETATION	Yes
DATE FORM COMPLETED/AMENDED : 1/06/94	

WANGANUI CONSERVANCY LAND INVENTORY FORM	
NAME : Manawatu River No. 3 Marginal Strip	AREA (HA) : 2.9
CONSERVATION UNIT NO : 70623	
LEGAL DESCRIPTION : Blk I Mangahao SD	
ECOLOGICAL DISTRICT : Woodville	DATE APPROVED :
MAP REF (NZMS260) : T24 498915	LOCAL AUTHORITY : Tairāpiti D.C
MANAGEMENT PLAN (Y/N) : No	EXPIRES :
ADMIN BODY : DOC	
WIHAPU : Rangitane	
FIELD CENTRE : Palmerston North	
GENERAL DESCRIPTION : Not known.	
VEGETATION TYPE :	
NOTABLE FLORA/FAUNA :	
HISTORICAL/CULTURAL RESOURCES :	
ANIMAL/PLANT PESTS :	
FENCING :	
INTERPRETATION :	
RECREATION FACILITIES/VISITOR USE :	
RECREATION OPPORTUNITY SPECTRUM CLASS(ES) :	
ACCESS :	
LEASES, LICENCES, EASEMENTS AND CONCESSIONS : None.	
KEY MANAGEMENT NEEDS :	
IS CURRENT MANAGEMENT ADEQUATE ( YES/NO/NOT KNOWN) IN TERMS OF :	
(A) PROTECTION	Not known
(B) RECREATION/INTERPRETATION	Not known
DATE FORM COMPLETED/AMENDED : 1/06/94	

WANGANUI CONSERVANCY LAND INVENTORY FORM	
NAME : Whangaehu River Marginal Strip	AREA (HA) : 5
CONSERVATION UNIT NO : 70624	
LEGAL DESCRIPTION : C.L. adjacent to Sec 391 Left Bank Wanganui River, Blks V and IX Whangaehu SD, & Blks VIII & XII Iitiara SD	
ECOLOGICAL DISTRICT : Rangitikei	EXPIRES :
MAP REF (NZMS260) : S22 025348	DATE APPROVED :
MANAGEMENT PLAN (Y/N) : No	LOCAL AUTHORITY : Wanganui D.C
ADMIN BODY : DOC	
IWI/HAPU : Ngati Apa	
FIELD CENTRE : Whanganui	
GENERAL DESCRIPTION : River bank which runs through intensively farmed area.	
VEGETATION TYPE : Crack willow, pasture.	
NOTABLE FLORA/FAUNA : None.	
HISTORICAL/CULTURAL RESOURCES : Not known.	
ANIMAL/PLANT PESTS : Crack willow.	
FENCING : Partially fenced.	
INTERPRETATION : None.	
RECREATION FACILITIES/VISITOR USE : None / None.	
RECREATION OPPORTUNITY SPECTRUM CLASS(ES) : Rural.	
ACCESS : No legal access.	
LEASES, LICENCES, EASEMENTS AND CONCESSIONS : 220KV power transmission line crossing.	
KEY MANAGEMENT NEEDS : Fencing.	
IS CURRENT MANAGEMENT ADEQUATE ( YES/NO/NOT KNOWN) IN TERMS OF :	
(A) PROTECTION	Yes
(B) RECREATION/INTERPRETATION	Yes
DATE FORM COMPLETED/AMENDED : 1/06/94	

WANGANUI CONSERVANCY LAND INVENTORY FORM	
NAME : Rangitikei River No. 3 Marginal Strip	AREA (HA) : 1.4669
CONSERVATION UNIT NO : 70625	
LEGAL DESCRIPTION : C.L. Adjoining Pl 13 Blk 1 Rushline SD	
ECOLOGICAL DISTRICT : Rangitikei	EXPIRES :
MAP REF (NZMS260) : T21 645624	DATE APPROVED :
MANAGEMENT PLAN (Y/N) : No	LOCAL AUTHORITY : Rangitikei D.C
ADMIN BODY : DOC	
IWI/HAPU : Ngati Whiri, Ngati Tama, Ngati Hine manu	
FIELD CENTRE : Mangaweka	
GENERAL DESCRIPTION : 20m strip above true right bank of Rangitikei River, below Mokai bridge.	
VEGETATION TYPE : Metal dump, grass paddock.	
NOTABLE FLORA/FAUNA : Not known.	
HISTORICAL/CULTURAL RESOURCES : Not known.	
ANIMAL/PLANT PESTS : None.	
FENCING : Partially fenced.	
INTERPRETATION : None.	
RECREATION FACILITIES/VISITOR USE : None / No use.	
RECREATION OPPORTUNITY SPECTRUM CLASS(ES) : Rural.	
ACCESS : Off Mokai Road.	
LEASES, LICENCES, EASEMENTS AND CONCESSIONS : None.	
KEY MANAGEMENT NEEDS : License grazing and metal dump.	
IS CURRENT MANAGEMENT ADEQUATE ( YES/NO/NOT KNOWN) IN TERMS OF :	
(A) PROTECTION	Yes
(B) RECREATION/INTERPRETATION	Yes.
DATE FORM COMPLETED/AMENDED : 1/06/94	

WANGANUI CONSERVANCY  
LAND INVENTORY FORM



NAME : Te Rau O-Te-Huia Pa Historic Reserve  
CONSERVATION UNIT NO : 70626  
LEGAL DESCRIPTION : Sec 11 Blk III Waitara SD

AREA (HA) : 0.1399

ECOLOGICAL DISTRICT : Egmont  
MAP REF (NZMS260) : Q19 267444  
MANAGEMENT PLAN (Y/N) : No  
ADMIN BODY : DOC  
IWI/HAPU : Te Ati Awa  
FIELD CENTRE : New Plymouth

DATE APPROVED :  
LOCAL AUTHORITY : New Plymouth D C  
EXPIRES :

GENERAL DESCRIPTION : Pa site on small grass covered knoll above fork of two gullies. Ref 12 and 3. Ref draft management plan 1981-86.

VEGETATION TYPE : Pasture. Four large poplars growing in ditch.

NOTABLE FLORA/FAUNA : None.

HISTORICAL/CULTURAL RESOURCES : NZAA Q19/103, N109/44. Well formed and preserved earthworks. Important site as it marks boundary between territories of the Te Ati Awa to south and Ngati Mutunga to north.

ANIMAL/PLANT PESTS : Noxious weeds absent.

FENCING : Stockproof post and wire.

INTERPRETATION : None.

RECREATION FACILITIES/VISITOR USE : None / Low visitor use.

RECREATION OPPORTUNITY SPECTRUM CLASS(ES) : Rural.

ACCESS : Off SH 3. Park on roadside but not really satisfactory. Walk 60m across pasture to reserve. Consult Transit over any new development which may impact on access to the SH.

LEASES, LICENCES, EASEMENTS AND CONCESSIONS : Grazed periodically with cattle.

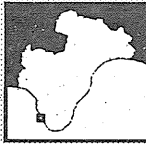
KEY MANAGEMENT NEEDS : Control and remove poplars. Have Iwi approval for this. Maintain fencing and signs. Prepare conservation plan. Install stile by SH3. Continue grazing. Investigate vehicle parking for safer solution. Interpretation. Iwi consultation.

IS CURRENT MANAGEMENT ADEQUATE ( YES/NO/NOT KNOWN) IN TERMS OF :

(A) PROTECTION - Yes  
(B) RECREATION/INTERPRETATION - Yes

DATE FORM COMPLETED/AMENDED : 1/06/94

WANGANUI CONSERVANCY  
LAND INVENTORY FORM



NAME : Kaitere Scenic Reserve  
CONSERVATION UNIT NO : 70627  
LEGAL DESCRIPTION : Pt Sec 203 Hua District Blk VI Paritutu SD

AREA (HA) : 2.2427

ECOLOGICAL DISTRICT : Egmont  
MAP REF (NZMS260) : P19 067382  
MANAGEMENT PLAN (Y/N) : No  
ADMIN BODY : DOC  
IWI/HAPU : Te Ati Awa  
FIELD CENTRE : New Plymouth

DATE APPROVED :  
LOCAL AUTHORITY : New Plymouth D C  
EXPIRES :

GENERAL DESCRIPTION : Small steep bank on eastern side of Mangaone Stream. Swampy area and pasture to east. Geology Taranaki Volcanic Region; Ngarimo formation.

VEGETATION TYPE : Second growth forest. Karaka, titoki coastal forest. Flax (Carex secta-raupo, juncus), pasture. Some exotics.

NOTABLE FLORA/FAUNA : Fern Adiantum aethiopicum, fantail. Ref 12. File 13/187.

HISTORICAL/CULTURAL RESOURCES : Fortification of ancient Pararaoa Pa to southern end.

ANIMAL/PLANT PESTS : Odd possum. Gorse, bracken, fennel, woolly nightshade, wandering willie, willow.

FENCING : Good east boundary, fair to north (road), west and south bounded by stream and industrial sites.

INTERPRETATION : Signposted, no interpretation or pamphlets.

RECREATION FACILITIES/VISITOR USE : Picnic area, no tracks.

RECREATION OPPORTUNITY SPECTRUM CLASS(ES) : Urban.

ACCESS : Off State Highway 3. No parking. Foot access only.

LEASES, LICENCES, EASEMENTS AND CONCESSIONS : None (possibly some informal grazing).

KEY MANAGEMENT NEEDS : Weeds, stock trespass. Iwi consultation.

IS CURRENT MANAGEMENT ADEQUATE ( YES/NO/NOT KNOWN) IN TERMS OF :

(A) PROTECTION - Yes  
(B) RECREATION/INTERPRETATION - Yes

DATE FORM COMPLETED/AMENDED : 1/06/94



**WANGANUI CONSERVANCY  
LAND INVENTORY FORM**

NAME : Ngahera Scenic Reserve  
CONSERVATION UNIT NO : 70628  
LEGAL DESCRIPTION : Sec 932 Grey District Blk IX Partulu SD

AREA (HA) : 0.489

ECOLOGICAL DISTRICT : Egmont  
MAP REF (NZMS260) : P19 058346  
MANAGEMENT PLAN (Y/N) : No  
ADMIN BODY : DOC  
IWI/HAPU : Te Ahi Awa  
FIELD CENTRE : New Plymouth

DATE APPROVED :  
LOCAL AUTHORITY : New Plymouth D.C  
EXPIRES :

GENERAL DESCRIPTION : Small sheltered steep gully originally an unity rubbish filled gully which was planted in exotics). Geology: Taranaki Volcanic Region, Lepperton Lahars.

VEGETATION TYPE : Originally secondary native scrub. Planted in exotics 29 years ago. Kikuyu grass, swamp cypress, maple, flowering cherry, planted kahikatea, Cryptomeria thuja, Japonica thuja plicata, radiata pine trees. Ref 12, File 13/76.

NOTABLE FLORA/FAUNA : Fantail, NZ pigeon, tui.

HISTORICAL/CULTURAL RESOURCES : None known.

ANIMAL/PLANT PESTS : Possum.

FENCING : Fence along new boundary only. Mangorei Road on eastern boundary, Mangorei School on south west boundary. Fencing priority low.

INTERPRETATION : None.

RECREATION FACILITIES/VISITOR USE : Sign posted. No tracks / Little used.

RECREATION OPPORTUNITY SPECTRUM CLASS(ES) : Rural.

ACCESS : On Lower Mangorei Road. Car access.

LEASES, LICENCES, EASEMENTS AND CONCESSIONS : Sewage, drainage easement over reserve.

KEY MANAGEMENT NEEDS : Possum, feral cats.

IS CURRENT MANAGEMENT ADEQUATE ( YES/NO/NOT KNOWN) IN TERMS OF :

(A) PROTECTION : Yes  
(B) RECREATION/INTERPRETATION : Yes

DATE FORM COMPLETED/AMENDED : 1/06/94



**WANGANUI CONSERVANCY  
LAND INVENTORY FORM**

NAME : Hikurangi Scenic Reserve  
CONSERVATION UNIT NO : 70629  
LEGAL DESCRIPTION : Lot 1 DPS 33085, Section 10 and Part Section 11 Blk V Tuhua SD

AREA (HA) : 122.661

ECOLOGICAL DISTRICT : Taumarunui  
MAP REF (NZMS260) : S18 095670  
MANAGEMENT PLAN (Y/N) : No  
ADMIN BODY : DOC  
IWI/HAPU : Te Ahi Haunui a Papanangi  
FIELD CENTRE : Taumarunui

DATE APPROVED :  
LOCAL AUTHORITY : Ruapehu D.C  
EXPIRES :

GENERAL DESCRIPTION : North western slopes of Mt Hikurangi. Gently rolling at Mountain base to very steep at summit. Has been logged and burned. Waikato Conservancy administer this SR.

VEGETATION TYPE : Lowland forest. Tawa and kamahi predominant canopy species. Rimu, matai, totara and miro. Rewarewa, pepperwood, lancewood, mahoe, hinau, manuka and ponga.

NOTABLE FLORA/FAUNA : Has been logged and burned. Dactylanthus recorded in this area years ago. Remaining examples are rotten and decayed.

HISTORICAL/CULTURAL RESOURCES : Mt Hikurangi of spiritual and cultural significance to local iwi. Local land mark.

ANIMAL/PLANT PESTS : Goats, red deer, pigs and possums.

FENCING : None.

INTERPRETATION : None.

RECREATION FACILITIES/VISITOR USE : None / Medium. Tramping, hunting.

RECREATION OPPORTUNITY SPECTRUM CLASS(ES) : Rural.

ACCESS : Walking access from Piawa Road through private property.

LEASES, LICENCES, EASEMENTS AND CONCESSIONS : None.

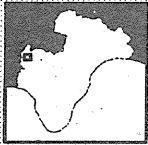
KEY MANAGEMENT NEEDS : Administered from Waikato Conservancy. Management of this area to be resolved.

IS CURRENT MANAGEMENT ADEQUATE ( YES/NO/NOT KNOWN) IN TERMS OF :

(A) PROTECTION : Yes  
(B) RECREATION/INTERPRETATION : Yes

DATE FORM COMPLETED/AMENDED : 1/06/94

WANGANUI CONSERVANCY  
LAND INVENTORY FORM



NAME : Ongarue Marginal Strip  
CONSERVATION UNIT NO : 70630  
LEGAL DESCRIPTION : Crown Land adjacent to Part Section 6 Blk IX Tuhua SD

AREA (HA) : 3.4357

ECOLOGICAL DISTRICT : Taumarunui  
MAP REF (NZMS260) : S18 030640  
MANAGEMENT PLAN (Y/N) : No  
ADMIN BODY : DOC  
IWI/HAPU : Te Ahi Haurangi a Paparangi, Maniapoto  
FIELD CENTRE : Taumarunui

DATE APPROVED :

LOCAL AUTHORITY : Ruapehu D.C

EXPIRES :

GENERAL DESCRIPTION : Flat river terrace.

VEGETATION TYPE : To be inspected.

NOTABLE FLORA/FAUNA : Not known.

HISTORICAL/CULTURAL RESOURCES : Not known.

ANIMAL/PLANT PESTS : Not known.

FENCING : Not known.

INTERPRETATION : Not known.

RECREATION FACILITIES/VISITOR USE : Not known.

RECREATION OPPORTUNITY SPECTRUM CLASS(ES) : Rural.

ACCESS : From SH 4.

LEASES, LICENCES, EASEMENTS AND CONCESSIONS : None.

KEY MANAGEMENT NEEDS : To be inspected.

IS CURRENT MANAGEMENT ADEQUATE ( YES/NO/NOT KNOWN) IN TERMS OF :

(A) PROTECTION - Not known  
(B) RECREATION/INTERPRETATION - Not known

DATE FORM COMPLETED/AMENDED : 1/06/94

WANGANUI CONSERVANCY  
LAND INVENTORY FORM



NAME : Lairvale Scenic Reserve  
CONSERVATION UNIT NO : 70631  
LEGAL DESCRIPTION : Lot 1 DPS 27808, Section 29 Blk XIV Tuihua SD

AREA (HA) : 5.3689

ECOLOGICAL DISTRICT : Taumarunui  
MAP REF (NZMS260) : S18 090578  
MANAGEMENT PLAN (Y/N) : No  
ADMIN BODY : DOC  
IWI/HAPU : Te Ahi Haurangi a Paparangi  
FIELD CENTRE : Taumarunui

DATE APPROVED :

LOCAL AUTHORITY : Ruapehu D.C

EXPIRES :

GENERAL DESCRIPTION : Rolling to steep. Whatawhata Trig 456m is the high point and is the northern boundary. Surrounded by rolling pastureland. Has been logged and grazed.

VEGETATION TYPE : Lowland forest. Tawa, kamahi, rewarewa, mahoe, Totara, rimu, matai and miro. Manuka and ponga fern.

NOTABLE FLORA/FAUNA : Not known.

HISTORICAL/CULTURAL RESOURCES : Not known.

ANIMAL/PLANT PESTS : Possum, goat.

FENCING : Fencing good.

INTERPRETATION : None.

RECREATION FACILITIES/VISITOR USE : None / Low. Hunting.

RECREATION OPPORTUNITY SPECTRUM CLASS(ES) : Rural.

ACCESS : Walking access from the end of Lairdvale Road and through private farmland.

LEASES, LICENCES, EASEMENTS AND CONCESSIONS : None.

KEY MANAGEMENT NEEDS : Stock trespass, fence maintenance required.

IS CURRENT MANAGEMENT ADEQUATE ( YES/NO/NOT KNOWN) IN TERMS OF :

(A) PROTECTION - Not known  
(B) RECREATION/INTERPRETATION - Yes

DATE FORM COMPLETED/AMENDED : 30/04/97



**WANGANUI CONSERVANCY  
LAND INVENTORY FORM**

**NAME :** Echolands Conservation Area  
**CONSERVATION UNIT NO :** 70632  
**LEGAL DESCRIPTION :** Crown Land, Section 13, Blk II Piopiolea SD

**AREA (HA) :** 3.4398

**ECOLOGICAL DISTRICT :** Taumarunui  
**MAP REF (NZMS260) :** S18 10556  
**MANAGEMENT PLAN (Y/N) :** No  
**ADMIN BODY :** DOC  
**WI/HAPU :** Te Ahi Hauui a Paparangi  
**FIELD CENTRE :** Taumarunui

**DATE APPROVED :**  
**LOCAL AUTHORITY :** Ruapehu D C  
**EXPIRES :**

**GENERAL DESCRIPTION :** Flat river terrace adjoining Whanganui River. Open pastureland with river bank boundary.

**VEGETATION TYPE :** Scrub and grass.

**NOTABLE FLORA/FAUNA :** Not known.

**HISTORICAL/CULTURAL RESOURCES :** Not known.

**ANIMAL/PLANT PESTS :** Possum, rabbit, Blackberry.

**FENCING :** To be inspected.

**INTERPRETATION :** None.

**RECREATION FACILITIES/VISITOR USE :** None / Medium, Shooting.

**RECREATION OPPORTUNITY SPECTRUM CLASS(ES) :** Rural.

**ACCESS :** From Echolands Road.

**LEASES, LICENCES, EASEMENTS AND CONCESSIONS :** 6 year grazing licence covering 3.4398ha.

**KEY MANAGEMENT NEEDS :** Not required.

**IS CURRENT MANAGEMENT ADEQUATE ( YES/NO/NOT KNOWN) IN TERMS OF :**  
(A) PROTECTION - Yes  
(B) RECREATION/INTERPRETATION - Yes

**DATE FORM COMPLETED/AMENDED :** 1/06/94



**WANGANUI CONSERVANCY  
LAND INVENTORY FORM**

**NAME :** Echolands Marginal Strip  
**CONSERVATION UNIT NO :** 70633  
**LEGAL DESCRIPTION :** Crown Land adjacent to Lot 1 DPS 26104 Blk XIV Piopiolea SD

**AREA (HA) :** 3.4069

**ECOLOGICAL DISTRICT :** Taumarunui  
**MAP REF (NZMS260) :** S18 110556  
**MANAGEMENT PLAN (Y/N) :** No  
**ADMIN BODY :** DOC  
**WI/HAPU :** Te Ahi Hauui a Paparangi  
**FIELD CENTRE :** Taumarunui

**DATE APPROVED :**  
**LOCAL AUTHORITY :** Ruapehu D C  
**EXPIRES :**

**GENERAL DESCRIPTION :** Flat river terrace.

**VEGETATION TYPE :** Grass, blackberry, bracken fern.

**NOTABLE FLORA/FAUNA :** Not known.

**HISTORICAL/CULTURAL RESOURCES :** Not known.

**ANIMAL/PLANT PESTS :** Possum, rabbit, Blackberry.

**FENCING :** To be inspected.

**INTERPRETATION :** None.

**RECREATION FACILITIES/VISITOR USE :** None / Low.

**RECREATION OPPORTUNITY SPECTRUM CLASS(ES) :** Rural.

**ACCESS :** From Kiritons Road.

**LEASES, LICENCES, EASEMENTS AND CONCESSIONS :** None.

**KEY MANAGEMENT NEEDS :** To be inspected.

**IS CURRENT MANAGEMENT ADEQUATE ( YES/NO/NOT KNOWN) IN TERMS OF :**  
(A) PROTECTION - Not known  
(B) RECREATION/INTERPRETATION - Yes

**DATE FORM COMPLETED/AMENDED :** 1/06/94

WANGANUI CONSERVANCY LAND INVENTORY FORM	
NAME : Quarry Local Purpose Reserve (River Conservation)	AREA (HA) : 12.7503
CONSERVATION UNIT NO : 70634	
LEGAL DESCRIPTION : Section 18 Blk II Piopiolea SD	
ECOLOGICAL DISTRICT : Taumarunui	EXPIRES :
MAP REF (NZMS260) : S18 120552	DATE APPROVED :
MANAGEMENT PLAN (Y/N) : No	LOCAL AUTHORITY : Ruapehu D.C
ADMIN BODY : DOC	
IWH/HAPU : Te Ati Haunui a Papatangi	
FIELD CENTRE : Taumarunui	
GENERAL DESCRIPTION : Cemetery at Manunui (no longer used) is one part of this reserve. The Whanganui River divides the two sections making up this reserve. A quarry being operated by King Country Earth Compaction makes up the second section.	
VEGETATION TYPE : Grass and shingle.	
NOTABLE FLORA/FAUNA : Not known.	
HISTORICAL/CULTURAL RESOURCES : Not known.	
ANIMAL/PLANT PESTS : Possum, rabbits.	
FENCING : To be inspected.	
INTERPRETATION : None.	
RECREATION FACILITIES/VISITOR USE : None.	
RECREATION OPPORTUNITY SPECTRUM CLASS(ES) : Rural.	
ACCESS : From Bell Road (cemetery). The quarry can be reached from behind Manunui township.	
LEASES, LICENCES, EASEMENTS AND CONCESSIONS : The quarry is being sublet to King Country Earth Compaction by the Ruapehu District Council.	
KEY MANAGEMENT NEEDS : Lease issue to be resolved.	
IS CURRENT MANAGEMENT ADEQUATE ( YES/NO/NOT KNOWN) IN TERMS OF :	
(A) PROTECTION	- Yes
(B) RECREATION/INTERPRETATION	- Yes
DATE FORM COMPLETED/AMENDED : 1/06/94	

WANGANUI CONSERVANCY LAND INVENTORY FORM	
NAME : Pungapunga River Marginal Strip	AREA (HA) : 3.0315
CONSERVATION UNIT NO : 70635	
LEGAL DESCRIPTION : Crown Land adjacent to Sections 13,14 Blk III Piopiolea SD	
ECOLOGICAL DISTRICT : Taumarunui	EXPIRES :
MAP REF (NZMS260) : S18 180543	DATE APPROVED :
MANAGEMENT PLAN (Y/N) : No	LOCAL AUTHORITY : Ruapehu D.C
ADMIN BODY : DOC	
IWH/HAPU : Te Ati Haunui a Papatangi	
FIELD CENTRE : Taumarunui	
GENERAL DESCRIPTION : Flat river terrace beside SH 41.	
VEGETATION TYPE : Grass and willows.	
NOTABLE FLORA/FAUNA : Not known.	
HISTORICAL/CULTURAL RESOURCES : Not known.	
ANIMAL/PLANT PESTS : Not known.	
FENCING : Not known.	
INTERPRETATION : Not known.	
RECREATION FACILITIES/VISITOR USE : Not known.	
RECREATION OPPORTUNITY SPECTRUM CLASS(ES) : Rural.	
ACCESS : From SH 41.	
LEASES, LICENCES, EASEMENTS AND CONCESSIONS : Not known.	
KEY MANAGEMENT NEEDS : To be inspected to ascertain future management requirements.	
IS CURRENT MANAGEMENT ADEQUATE ( YES/NO/NOT KNOWN) IN TERMS OF :	
(A) PROTECTION	- Not known
(B) RECREATION/INTERPRETATION	- Not known
DATE FORM COMPLETED/AMENDED : 1/06/94	



WANGANUI CONSERVANCY  
LAND INVENTORY FORM



NAME : Koromiko Local Purpose Reserve (Metal)  
CONSERVATION UNIT NO : 70636 AREA (HA) : 2.7468  
LEGAL DESCRIPTION : Section 14 Blk XI Tangitū SD

ECOLOGICAL DISTRICT : Taumarunui  
MAP REF (NZMS260) : S18 015718  
MANAGEMENT PLAN (Y/N) : No DATE APPROVED : EXPIRES :  
ADMIN BODY : DOC LOCAL AUTHORITY : Ruapahu D.C.  
IWI/HAPU : Te Ahi Hāunui a Papatangi  
FIELD CENTRE : Taumarunui

GENERAL DESCRIPTION : Rolling river terrace. Adjoining the Koromiko Stream off SH 40.

VEGETATION TYPE : Not known.

NOTABLE FLORA/FAUNA : Not known.

HISTORICAL/CULTURAL RESOURCES : Not known.

ANIMAL/PLANT PESTS : Not known.

FENCING : Not known.

INTERPRETATION : Not known.

RECREATION FACILITIES/VISITOR USE : Not known.

RECREATION OPPORTUNITY SPECTRUM CLASS(ES) : Rural.

ACCESS : From SH 40.

LEASES, LICENCES, EASEMENTS AND CONCESSIONS : Area entirely grazed.

KEY MANAGEMENT NEEDS : To be inspected. Rationalise grazing.

IS CURRENT MANAGEMENT ADEQUATE ( YES/NO/NOT KNOWN) IN TERMS OF :

(A) PROTECTION - Not known  
(B) RECREATION/INTERPRETATION - Not known

DATE FORM COMPLETED/AMENDED : 1/06/94

WANGANUI CONSERVANCY  
LAND INVENTORY FORM



NAME : Palmerston North Field Centre Administrative Area  
CONSERVATION UNIT NO : 70638 AREA (HA) : 0.2738  
LEGAL DESCRIPTION : Lot 1 DP 43591 Blk X Kairanga SD

ECOLOGICAL DISTRICT : Manawatu Plains  
MAP REF (NZMS260) : T24 320533  
MANAGEMENT PLAN (Y/N) : No DATE APPROVED : EXPIRES :  
ADMIN BODY : DOC LOCAL AUTHORITY : Palmerston Nth C.C.  
IWI/HAPU : Rangitane  
FIELD CENTRE : Palmerston North

GENERAL DESCRIPTION : Site of Palmerston North Field Centre and Fire Depot, situated in urban-industrial area, Tremaine Avenue, Palmerston North.

VEGETATION TYPE : None.

NOTABLE FLORA/FAUNA : None.

HISTORICAL/CULTURAL RESOURCES : None.

ANIMAL/PLANT PESTS : None.

FENCING : None.

INTERPRETATION : Signposted, Field Centre has information.

RECREATION FACILITIES/VISITOR USE : None.

RECREATION OPPORTUNITY SPECTRUM CLASS(ES) : Urban.

ACCESS : Vehicle, Tremaine Ave.

LEASES, LICENCES, EASEMENTS AND CONCESSIONS : None.

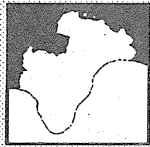
KEY MANAGEMENT NEEDS : None.

IS CURRENT MANAGEMENT ADEQUATE ( YES/NO/NOT KNOWN) IN TERMS OF :

(A) PROTECTION - Yes  
(B) RECREATION/INTERPRETATION - Yes

DATE FORM COMPLETED/AMENDED : 1/06/94

WANGANUI CONSERVANCY  
LAND INVENTORY FORM



NAME : Rabbits Reserve  
CONSERVATION UNIT NO : 70639  
LEGAL DESCRIPTION : Sec 3 Blk III Ruahine SD

AREA (HA) : 3.2375

ECOLOGICAL DISTRICT : Ruahine  
MAP REF (NZMS260) : U21 722605  
MANAGEMENT PLAN (Y/N) : No  
ADMIN BODY : DOC  
IWI/HAPU : Ngati Whiti, Ngati Tama  
FIELD CENTRE : Mangaweka

DATE APPROVED :  
LOCAL AUTHORITY : Rangitikei D C  
EXPIRES :

GENERAL DESCRIPTION : West facing, rolling high country (1268m), on Mokai Patea Range.

VEGETATION TYPE : Tussock grassland, mountain beech, red tussock, mountain daisy.

NOTABLE FLORA/FAUNA : Not known.

HISTORICAL/CULTURAL RESOURCES : Not known.

ANIMAL/PLANT PESTS : Deer, possums.

FENCING : Not fenced.

INTERPRETATION : None.

RECREATION FACILITIES/VISITOR USE : None.

RECREATION OPPORTUNITY SPECTRUM CLASS(ES) : Back Country Walk-In:

ACCESS : Foot access via legal poled and signposted route from Mokai carpark.

LEASES, LICENCES, EASEMENTS AND CONCESSIONS : None.

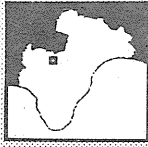
KEY MANAGEMENT NEEDS : None.

IS CURRENT MANAGEMENT ADEQUATE ( YES/NO/NOT KNOWN) IN TERMS OF :

(A) PROTECTION - Yes  
(B) RECREATION/INTERPRETATION - Yes

DATE FORM COMPLETED/AMENDED : 1/06/94

WANGANUI CONSERVANCY  
LAND INVENTORY FORM



NAME : Foyle Street Conservation Area  
CONSERVATION UNIT NO : 70640  
LEGAL DESCRIPTION : Sections 15,16 Blk XXI Ohakune Village, Blk I Karori SD

AREA (HA) : 0.2023

ECOLOGICAL DISTRICT : Tongariro  
MAP REF (NZMS260) : S20 975176  
MANAGEMENT PLAN (Y/N) : No  
ADMIN BODY : DOC  
IWI/HAPU : Te Ahi Hauunui a Paparangi  
FIELD CENTRE : Taumarunui

DATE APPROVED :  
LOCAL AUTHORITY : Ruapehu D C  
EXPIRES :

GENERAL DESCRIPTION : House section Foyle Street. House on site removed to Taumarunui.

VEGETATION TYPE : Grass.

NOTABLE FLORA/FAUNA : Not known.

HISTORICAL/CULTURAL RESOURCES :

ANIMAL/PLANT PESTS : None.

FENCING : Good.

INTERPRETATION : None.

RECREATION FACILITIES/VISITOR USE : None / None.

RECREATION OPPORTUNITY SPECTRUM CLASS(ES) : Urban.

ACCESS : Foyle Street Ohakune.

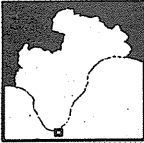
LEASES, LICENCES, EASEMENTS AND CONCESSIONS : None.

KEY MANAGEMENT NEEDS : Review protected status.

IS CURRENT MANAGEMENT ADEQUATE ( YES/NO/NOT KNOWN) IN TERMS OF :

(A) PROTECTION - Yes  
(B) RECREATION/INTERPRETATION - Yes

DATE FORM COMPLETED/AMENDED : 1/06/94



**WANGANUI CONSERVANCY  
LAND INVENTORY FORM**

NAME : Kaupokonui Recreation Reserve  
 CONSERVATION UNIT NO : 70641  
 LEGAL DESCRIPTION : Sec 84 Blk VI Waimate SD  
 AREA (HA) : 8.19

ECOLOGICAL DISTRICT : Egmont  
 MAP REF (NZMS200) : P21 815012  
 MANAGEMENT PLAN (Y/N) : No  
 ADMIN BODY : South Taranaki D C  
 IWI/HAPU : Nga Ruahine Rangī  
 FIELD CENTRE : Stratford  
 DATE APPROVED :  
 LOCAL AUTHORITY : South Taranaki D C  
 EXPIRES :

**GENERAL DESCRIPTION :** Located on South Taranaki coast. An open area of land used as a beach domain, number of baches are present on site.

**VEGETATION TYPE :** Predominately open grass with some coastal vegetation such as marram, boxthorn, taupata. Also some planted trees such as pohutukawa and Norfolk pines.

**NOTABLE FLORA/FAUNA :** Pingao present on beach front.

**HISTORICAL/CULTURAL RESOURCES :** Site has history of Maori occupation 'Maraekura'. Area is presently under investigation re Maori Treaty of Waitangi claim.

**ANIMAL/PLANT PESTS :** Possum (low numbers). Boxthorn, marram.

**FENCING :** None.

**INTERPRETATION :** None.

**RECREATION FACILITIES/VISITOR USE :** Swings, slides general play equipment, picnic tables etc.

**RECREATION OPPORTUNITY SPECTRUM CLASS(ES) :** Rural.

**ACCESS :** Sealed all weather access, no permits needed, full public access.

**LEASES, LICENCES, EASEMENTS AND CONCESSIONS :** Baches on land leased to various owners.

**KEY MANAGEMENT NEEDS :** Investigate continued use of bach sites in future.

**IS CURRENT MANAGEMENT ADEQUATE ( YES/NO/NOT KNOWN) IN TERMS OF :**

(A) PROTECTION - Yes  
 (B) RECREATION/INTERPRETATION - Yes

**DATE FORM COMPLETED/AMENDED :** 1/06/94



**WANGANUI CONSERVANCY  
LAND INVENTORY FORM**

NAME : Mangaroa Gravel Reserve  
 CONSERVATION UNIT NO : 70642  
 LEGAL DESCRIPTION : Section 23 Blk V Ohura SD  
 AREA (HA) : 8.0937

ECOLOGICAL DISTRICT : North Taranaki  
 MAP REF (NZMS260) : R18 770612  
 MANAGEMENT PLAN (Y/N) : No  
 ADMIN BODY : DOC  
 IWI/HAPU : Te Ahi Haurangi a Paparangi, Ngati Tama  
 FIELD CENTRE : New Plymouth  
 DATE APPROVED :  
 LOCAL AUTHORITY : Ruapehu D C  
 EXPIRES :

**GENERAL DESCRIPTION :** An integral part of Mangaroa Scenic Reserve and Mangakara Conservation Area. A ridge top site in native vegetation containing a reported sizeable deposit of hard conglomerate (andesite).

**VEGETATION TYPE :** Predominately tawa-kamahī forest, manuka and bracken.

**NOTABLE FLORA/FAUNA :** Not known.

**HISTORICAL/CULTURAL RESOURCES :** Not known.

**ANIMAL/PLANT PESTS :** Goats and possum.

**FENCING :** Unfenced, surrounded by adjacent Scenic Reserve and Conservation Areas.

**INTERPRETATION :** None.

**RECREATION FACILITIES/VISITOR USE :** None.

**RECREATION OPPORTUNITY SPECTRUM CLASS(ES) :** Back Country Walk-In.

**ACCESS :** From Mangaroa-Tongaporutu Road (SH 40).

**LEASES, LICENCES, EASEMENTS AND CONCESSIONS :** None.

**KEY MANAGEMENT NEEDS :** Investigate and initiate addition to Mangaroa Scenic Reserve.

**IS CURRENT MANAGEMENT ADEQUATE ( YES/NO/NOT KNOWN) IN TERMS OF :**

(A) PROTECTION - No  
 (B) RECREATION/INTERPRETATION - Yes

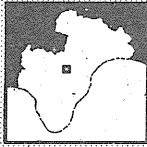
**DATE FORM COMPLETED/AMENDED :** 1/06/94

WANGANUI CONSERVANCY LAND INVENTORY FORM	
NAME : Mangaturuturu West Bridge Reserve	AREA (HA) : 9.3077
CONSERVATION UNIT NO : 70643	LEGAL DESCRIPTION : Section 35 Blk XIV Manganui SD
ECOLOGICAL DISTRICT : Matamateonga	MAP REF (NZMS260) : S20.065060
MANAGEMENT PLAN (Y/N) : No	DATE APPROVED : EXPIRES :
ADMIN BODY : DOC	LOCAL AUTHORITY : Ruapahu D.C
IWI/HAPU : Te Ahi Hauhuri a Papatangi	FIELD CENTRE : Pipiriki
GENERAL DESCRIPTION : Flat area of road reserve with a small creek running through. Steep stream banks.	
VEGETATION TYPE : Some native trees; tree fern, kahikatea, manuka.	
NOTABLE FLORA/FAUNA : Not known.	
HISTORICAL/CULTURAL RESOURCES : Not known.	
ANIMAL/PLANT PESTS : Goats, possums, Wattle.	
FENCING : Not known.	
INTERPRETATION : None.	
RECREATION FACILITIES/VISITOR USE : None / None. Scenic.	
RECREATION OPPORTUNITY SPECTRUM CLASS(ES) : Rural.	
ACCESS : Manganui Valley Road.	
LEASES, LICENCES, EASEMENTS AND CONCESSIONS : None.	
KEY MANAGEMENT NEEDS : To be inspected.	
IS CURRENT MANAGEMENT ADEQUATE ( YES/NO/NOT KNOWN) IN TERMS OF :	
(A) PROTECTION	- Not known
(B) RECREATION/INTERPRETATION	- Not known
DATE FORM COMPLETED/AMENDED : 1/06/94	

WANGANUI CONSERVANCY LAND INVENTORY FORM	
NAME : Kaitiaki Rubbish Reserve	AREA (HA) : 0.2233
CONSERVATION UNIT NO : 70644	LEGAL DESCRIPTION : Section 1 Blk V Kaitiaki Town Blk X Kaitiaki SD
ECOLOGICAL DISTRICT : Taumarunui	MAP REF (NZMS260) : S19.062315
MANAGEMENT PLAN (Y/N) : No	DATE APPROVED : EXPIRES :
ADMIN BODY : DOC	LOCAL AUTHORITY : Ruapahu D.C
IWI/HAPU : Te Ahi Hauhuri a Papatangi	FIELD CENTRE : Taumarunui
GENERAL DESCRIPTION : Small area adjoining Mangaohae Stream.	
VEGETATION TYPE : Not known.	
NOTABLE FLORA/FAUNA : Not known.	
HISTORICAL/CULTURAL RESOURCES : Area of land set aside for rubbish disposal.	
ANIMAL/PLANT PESTS : Possums.	
FENCING : To be inspected.	
INTERPRETATION : None.	
RECREATION FACILITIES/VISITOR USE : None / Low.	
RECREATION OPPORTUNITY SPECTRUM CLASS(ES) : Rural.	
ACCESS : From Kaitiaki township.	
LEASES, LICENCES, EASEMENTS AND CONCESSIONS : Not known.	
KEY MANAGEMENT NEEDS : To be inspected.	
IS CURRENT MANAGEMENT ADEQUATE ( YES/NO/NOT KNOWN) IN TERMS OF :	
(A) PROTECTION	- Not known
(B) RECREATION/INTERPRETATION	- Not known
DATE FORM COMPLETED/AMENDED : 1/06/94	

WANGANUI CONSERVANCY LAND INVENTORY FORM	
NAME : Plantation Reserve	
CONSERVATION UNIT NO : 70645	AREA (HA) : 0.0166
LEGAL DESCRIPTION : Lot 38 DP 4512 Blk II Plopiolea SD	
ECOLOGICAL DISTRICT : Taumarunui	
MAP REF (NZMS260) : S18 057552	
MANAGEMENT PLAN (Y/N) : No	DATE APPROVED :
ADMIN BODY : DOC	LOCAL AUTHORITY : Ruapehu D C
IWI/HAPU : Te Ahi Hauhui a Paparangi	
FIELD CENTRE : Taumarunui	
GENERAL DESCRIPTION : Small narrow section of land in residential area, accessway from House Ave to SH 43.	
VEGETATION TYPE : Grass and exotic trees.	
NOTABLE FLORA/FAUNA : Not known.	
HISTORICAL/CULTURAL RESOURCES : Not known.	
ANIMAL/PLANT PESTS : None.	
FENCING : None.	
INTERPRETATION : None.	
RECREATION FACILITIES/VISITOR USE : Walking access to House Ave. Used by local residents for access to and from Taumarunui township / Medium.	
RECREATION OPPORTUNITY SPECTRUM CLASS(ES) : Urban.	
ACCESS : From House Ave or SH 43.	
LEASES, LICENCES, EASEMENTS AND CONCESSIONS : None.	
KEY MANAGEMENT NEEDS : To be inspected. Review protected status.	
IS CURRENT MANAGEMENT ADEQUATE (YES/NO/NOT KNOWN) IN TERMS OF :	
(A) PROTECTION	Yes
(B) RECREATION/INTERPRETATION	Yes
DATE FORM COMPLETED/AMENDED : 30/04/97	

WANGANUI CONSERVANCY LAND INVENTORY FORM	
NAME : Pipiriki Cemetery Local Purpose Reserve	
CONSERVATION UNIT NO : 70646	AREA (HA) : 2.2005
LEGAL DESCRIPTION : Sec 24 Blk IV Town of Pipiriki, Blk X Rarete SD	
ECOLOGICAL DISTRICT : Matamateaonga	
MAP REF (NZMS260) : R20 852900	
MANAGEMENT PLAN (Y/N) : No	DATE APPROVED :
ADMIN BODY : DOC	LOCAL AUTHORITY : Ruapehu D C
IWI/HAPU : Ngati Kura	
FIELD CENTRE : Pipiriki	
GENERAL DESCRIPTION : Flat, gentle rise to Owairua Road.	
VEGETATION TYPE : Pasture.	
NOTABLE FLORA/FAUNA : Not known.	
HISTORICAL/CULTURAL RESOURCES : Section given in the past by land owners.	
ANIMAL/PLANT PESTS : Gorse, boxthorn.	
FENCING : Fenced along road-side only, fenced as part of larger block.	
INTERPRETATION : None.	
RECREATION FACILITIES/VISITOR USE : None / None.	
RECREATION OPPORTUNITY SPECTRUM CLASS(ES) : Rural.	
ACCESS : Owairua Road, drive in.	
LEASES, LICENCES, EASEMENTS AND CONCESSIONS : None, grazed by Pipiriki Incorporated.	
KEY MANAGEMENT NEEDS : Review protected status.	
IS CURRENT MANAGEMENT ADEQUATE (YES/NO/NOT KNOWN) IN TERMS OF :	
(A) PROTECTION	No
(B) RECREATION/INTERPRETATION	Yes
DATE FORM COMPLETED/AMENDED : 1/06/94	



**WANGANUI CONSERVANCY  
LAND INVENTORY FORM**

NAME : Pipiriki Municipal No. 1 Local Purpose Reserve  
 CONSERVATION UNIT NO : 70647  
 AREA (HA) : 0.3743  
 LEGAL DESCRIPTION : Sec 13 Blk III Town of Pipiriki, Blk X Rarete SD

ECOLOGICAL DISTRICT : Matemateonga  
 MAP REF (NZMS260) : R20 855900  
 MANAGEMENT PLAN (Y/N) : No  
 DATE APPROVED :  
 LOCAL AUTHORITY : Ruapehu D.C  
 ADMIN BODY : DOC  
 IWIRAPU : Ngati Kura  
 FIELD CENTRE : Pipiriki  
 EXPIRES :

GENERAL DESCRIPTION : Sleep face.

VEGETATION TYPE : Punga, second growth.

NOTABLE FLORA/FAUNA : None.

HISTORICAL/CULTURAL RESOURCES : None.

ANIMAL/PLANT PESTS : Possums, Gorse, wattle, boxthorn.

FENCING : None.

INTERPRETATION : None.

RECREATION FACILITIES/VISITOR USE : None / None.

RECREATION OPPORTUNITY SPECTRUM CLASS(ES) : Rural.

ACCESS : Akapuka Road, walk on to section.

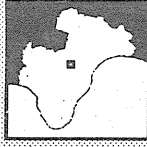
LEASES, LICENCES, EASEMENTS AND CONCESSIONS : None.

KEY MANAGEMENT NEEDS : Visual impact.

IS CURRENT MANAGEMENT ADEQUATE ( YES/NO/NOT KNOWN) IN TERMS OF :

(A) PROTECTION - No  
 (B) RECREATION/INTERPRETATION - Yes

DATE FORM COMPLETED/AMENDED : 1/08/94



**WANGANUI CONSERVANCY  
LAND INVENTORY FORM**

NAME : Pipiriki Rubbish Local Purpose Reserve  
 CONSERVATION UNIT NO : 70648  
 AREA (HA) : 1.1128  
 LEGAL DESCRIPTION : Sec 1 Blk I Town of Pipiriki, Blk X Rarete SD

ECOLOGICAL DISTRICT : Matemateonga  
 MAP REF (NZMS260) : R21 898852  
 MANAGEMENT PLAN (Y/N) : Yes  
 DATE APPROVED : 3/29/82  
 LOCAL AUTHORITY : Ruapehu D.C  
 ADMIN BODY : DOC  
 IWIRAPU : Ngati Kura  
 FIELD CENTRE : Pipiriki  
 EXPIRES : 3/29/82

GENERAL DESCRIPTION : Undulating. Refer management plan.

VEGETATION TYPE : Gorse, pasture.

NOTABLE FLORA/FAUNA : Not known.

HISTORICAL/CULTURAL RESOURCES : Not known.

ANIMAL/PLANT PESTS : Possums, Gorse, boxthorn.

FENCING : None.

INTERPRETATION : None.

RECREATION FACILITIES/VISITOR USE : None / None.

RECREATION OPPORTUNITY SPECTRUM CLASS(ES) : Rural.

ACCESS : Council maintain as access off Owairua Road.

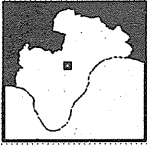
LEASES, LICENCES, EASEMENTS AND CONCESSIONS : Licence to occupy Ruapehu District Council G26/401.  
 Expires 30/11/2006.

KEY MANAGEMENT NEEDS : Area used as a dump, maintained by Local Council, 90% covered by gorse and boxthorn. Review protected status.

IS CURRENT MANAGEMENT ADEQUATE ( YES/NO/NOT KNOWN) IN TERMS OF :

(A) PROTECTION - No  
 (B) RECREATION/INTERPRETATION - Yes

DATE FORM COMPLETED/AMENDED : 30/04/97



**WANGANUI CONSERVANCY  
LAND INVENTORY FORM**

NAME : Pipiriki Govt. Building Reserve  
 CONSERVATION UNIT NO : 70649  
 LEGAL DESCRIPTION : Sec 1 Blk IX Town of Pipiriki, Blk X Rarete SD  
 AREA (HA) : 0.1138

ECOLOGICAL DISTRICT : Matemateonga  
 MAP REF (NZMS260) : R21 898858  
 MANAGEMENT PLAN (Y/N) : Yes  
 ADMIN BODY : DOC  
 IW/HAPU : Ngati Kura  
 FIELD CENTRE : Pipiriki  
 DATE APPROVED : 3/29/82  
 LOCAL AUTHORITY : Ruapehu D C  
 EXPIRES : 3/29/92

GENERAL DESCRIPTION : Parking area. Refer management plan.

VEGETATION TYPE : Large vine, red oak, cabbage tree, Japanese maple.

NOTABLE FLORA/FAUNA : Not known.

HISTORICAL/CULTURAL RESOURCES : Not known.

ANIMAL/PLANT PESTS : Blackberry.

FENCING : Fenced down one side, 2 sides road boundary.

INTERPRETATION : None.

RECREATION FACILITIES/VISITOR USE : Visitor shelter, toilets / Moderate.

RECREATION OPPORTUNITY SPECTRUM CLASS(ES) : Rural.

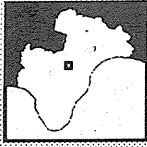
ACCESS : Raetihi-Pipiriki Road.

LEASES, LICENCES, EASEMENTS AND CONCESSIONS : None.

KEY MANAGEMENT NEEDS : Shelter, toilets.

IS CURRENT MANAGEMENT ADEQUATE ( YES/NO/NOT KNOWN) IN TERMS OF :  
 (A) PROTECTION - No  
 (B) RECREATION/INTERPRETATION - No

DATE FORM COMPLETED/AMENDED : 9/04/97



**WANGANUI CONSERVANCY  
LAND INVENTORY FORM**

NAME : Pipiriki Municipal No. 2 Local Purpose Reserve  
 CONSERVATION UNIT NO : 70650  
 LEGAL DESCRIPTION : Sec 7 Blk VIII Town of Pipiriki, Blk X Rarete SD  
 AREA (HA) : 0.1012

ECOLOGICAL DISTRICT : Matemateonga  
 MAP REF (NZMS260) : R21 900860  
 MANAGEMENT PLAN (Y/N) : No  
 ADMIN BODY : DOC  
 IW/HAPU : Ngati Kura  
 FIELD CENTRE : Pipiriki  
 DATE APPROVED :  
 LOCAL AUTHORITY : Ruapehu D C  
 EXPIRES :

GENERAL DESCRIPTION : Flat township section.

VEGETATION TYPE : Pasture.

NOTABLE FLORA/FAUNA : Not known.

HISTORICAL/CULTURAL RESOURCES : Not known.

ANIMAL/PLANT PESTS : None.

FENCING : Good.

INTERPRETATION : None.

RECREATION FACILITIES/VISITOR USE : None / None.

RECREATION OPPORTUNITY SPECTRUM CLASS(ES) : Rural.

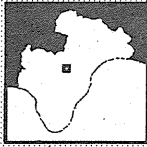
ACCESS : Waituru Road.

LEASES, LICENCES, EASEMENTS AND CONCESSIONS : None.

KEY MANAGEMENT NEEDS : None.

IS CURRENT MANAGEMENT ADEQUATE ( YES/NO/NOT KNOWN) IN TERMS OF :  
 (A) PROTECTION - Yes  
 (B) RECREATION/INTERPRETATION - Yes

DATE FORM COMPLETED/AMENDED : 1/06/94



**WANGANUI CONSERVANCY  
LAND INVENTORY FORM**

NAME : Pipiriki Scenic Reserve  
 CONSERVATION UNIT NO : 70651  
 LEGAL DESCRIPTION : Sec 20 Blk IX Town of Pipiriki, Blk X Rarete SD  
 AREA (HA) : 0.435

ECOLOGICAL DISTRICT : Matamatesonga  
 MAP REF (NZMS260) : R20 865901  
 MANAGEMENT PLAN (Y/N) : No  
 ADMIN BODY : DOC  
 IWIHAPU : Ngaiti Kura  
 FIELD CENTRE : Pipiriki  
 DATE APPROVED :  
 LOCAL AUTHORITY : Ruapehu D.C  
 EXPIRES :

GENERAL DESCRIPTION : Steep sided gully within bend of Raetihi-Pipiriki Road.

VEGETATION TYPE : Native.

NOTABLE FLORA/FAUNA : Not known.

HISTORICAL/CULTURAL RESOURCES : Not known.

ANIMAL/PLANT PESTS : Possums, Gorse, boxthorn.

FENCING : None.

INTERPRETATION : None.

RECREATION FACILITIES/VISITOR USE : Extension to Kaukore Tail Race. Track through area.

RECREATION OPPORTUNITY SPECTRUM CLASS(ES) : Rural.

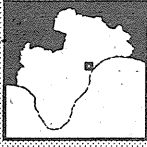
ACCESS : Road two sides.

LEASES, LICENCES, EASEMENTS AND CONCESSIONS : None.

KEY MANAGEMENT NEEDS : Plant, pest control.

IS CURRENT MANAGEMENT ADEQUATE ( YES/NO/NOT KNOWN) IN TERMS OF :  
 (A) PROTECTION - Yes  
 (B) RECREATION/INTERPRETATION - No

DATE FORM COMPLETED/AMENDED : 1/06/94



**WANGANUI CONSERVANCY  
LAND INVENTORY FORM**

NAME : Nukumarua Recreation Reserve  
 CONSERVATION UNIT NO : 70652  
 LEGAL DESCRIPTION : See Appendix  
 AREA (HA) : 733.8653

ECOLOGICAL DISTRICT : Foxton  
 MAP REF (NZMS260) : R22 875470  
 MANAGEMENT PLAN (Y/N) : No  
 ADMIN BODY : Wang/Sth Tar D.C  
 IWIHAPU : Nga Raui  
 FIELD CENTRE : Whanganui  
 DATE APPROVED :  
 LOCAL AUTHORITY : Wang/Sth Tar D.C  
 EXPIRES :

GENERAL DESCRIPTION : East of Waiinui Beach settlement. Steep eroding coastal cliffs average height 46 metres. Iron sand beach with defined foredunes extend from Waiinui settlement to Waitotara River Mouth. Ref draft management plan August 1986. Contains vermicast beds near Waitotara River mouth.

VEGETATION TYPE : Much of the area is in rough pasture and lupin. Pingao is found in the reserve. Marram grass has led to a decline of this plant.

NOTABLE FLORA/FAUNA : Not known, however due to extensive habitat modification it is expected that the area will not contain many threatened species.

HISTORICAL/CULTURAL RESOURCES : Waitotara River was a major route for Maori going into the interior. Major fishing ground for Maori. Large army camp was est. by Wilkes Bluff.

ANIMAL/PLANT PESTS : Rabbits, possum, Boxthorn, gorse, marram.

FENCING : Much of the boundary is fenced and in good condition.

INTERPRETATION : None. (There is a "Strategy Plan for the Establishment, Development and Management of Waitotara Regional Park" November 1981. Lands and Survey files 8/7/3.

RECREATION FACILITIES/VISITOR USE : No facilities / Visitor use moderate to low. Off road vehicles cause some problems.

RECREATION OPPORTUNITY SPECTRUM CLASS(ES) : Rural.

ACCESS : From the Waiinui Domain, walking access of off road vehicles.

LEASES, LICENCES, EASEMENTS AND CONCESSIONS : Multiple grazing licences administered by the South Taranaki and Wanganui District Councils. File G24/790. Gas pipeline crossing.

KEY MANAGEMENT NEEDS : Some gorse and boxthorn control.

IS CURRENT MANAGEMENT ADEQUATE ( YES/NO/NOT KNOWN) IN TERMS OF :  
 (A) PROTECTION -  
 (B) RECREATION/INTERPRETATION -

DATE FORM COMPLETED/AMENDED : 29/05/97





**WANGANUI CONSERVANCY  
LAND INVENTORY FORM**

NAME : Taumarunui Base Recreation Reserve  
 CONSERVATION UNIT NO : 70653  
 LEGAL DESCRIPTION : Section 1 Blk XIII Tuhua SD  
 AREA (HA) : 0.2483

ECOLOGICAL DISTRICT : Taumarunui  
 MAP REF (NZMS260) : S18 058575  
 MANAGEMENT PLAN (Y/N) : No  
 ADMIN BODY : DOC  
 IWI/HAPU : Te Ati Hauwai a Paparangi  
 FIELD CENTRE : Taumarunui  
 DATE APPROVED :  
 LOCAL AUTHORITY : Ruapehu D.C  
 EXPIRES :

GENERAL DESCRIPTION : House section. Taumarunui Field Centre workshop and hunters accommodation located in this area.

VEGETATION TYPE : Grass and totara trees.

NOTABLE FLORA/FAUNA : Not known.

HISTORICAL/CULTURAL RESOURCES :

ANIMAL/PLANT PESTS : None.

FENCING : Good.

INTERPRETATION : None.

RECREATION FACILITIES/VISITOR USE : Residential house and garages for staff and Field Centre operations.

RECREATION OPPORTUNITY SPECTRUM CLASS(ES) : Urban.

ACCESS : Simmonds Road.

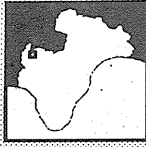
LEASES, LICENCES, EASEMENTS AND CONCESSIONS : None.

KEY MANAGEMENT NEEDS : General maintenance of section.

IS CURRENT MANAGEMENT ADEQUATE ( YES/NO/NOT KNOWN) IN TERMS OF :

(A) PROTECTION - Yes  
 (B) RECREATION/INTERPRETATION - Yes

DATE FORM COMPLETED/AMENDED : 1/06/94



**WANGANUI CONSERVANCY  
LAND INVENTORY FORM**

NAME : Taumarunui/Rangiroa Recreation Reserve  
 CONSERVATION UNIT NO : 70654  
 LEGAL DESCRIPTION : See appendix  
 AREA (HA) : 82.4879

ECOLOGICAL DISTRICT : Taumarunui  
 MAP REF (NZMS260) : S18 065558  
 MANAGEMENT PLAN (Y/N) : No  
 ADMIN BODY : Ruapehu D.C  
 IWI/HAPU : Te Ati Hauwai a Paparangi  
 FIELD CENTRE : Taumarunui  
 DATE APPROVED :  
 LOCAL AUTHORITY : Ruapehu D.C  
 EXPIRES :

GENERAL DESCRIPTION : Bush reserve within town boundary. Day to day control responsibility of Ruapehu District Council.

VEGETATION TYPE : Lowland forest; tawa, kamahi, totara, rimu, matai, miro, mahoe.

NOTABLE FLORA/FAUNA : Not known.

HISTORICAL/CULTURAL RESOURCES : Not known.

ANIMAL/PLANT PESTS : Possums.

FENCING : Good.

INTERPRETATION : Signage.

RECREATION FACILITIES/VISITOR USE : Track maintained by Ruapehu District Council / Moderate use. Walking, sightseeing.

RECREATION OPPORTUNITY SPECTRUM CLASS(ES) : Urban.

ACCESS : Rangiroa Road.

LEASES, LICENCES, EASEMENTS AND CONCESSIONS : None.

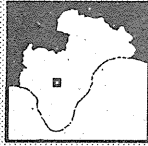
KEY MANAGEMENT NEEDS : To be inspected.

IS CURRENT MANAGEMENT ADEQUATE ( YES/NO/NOT KNOWN) IN TERMS OF :

(A) PROTECTION - Not known  
 (B) RECREATION/INTERPRETATION - Not known

DATE FORM COMPLETED/AMENDED : 30/04/97

WANGANUI CONSERVANCY  
LAND INVENTORY FORM



NAME : Mangaahu Growth & Preservation of Timber Reserve  
CONSERVATION UNIT NO : 70655  
LEGAL DESCRIPTION : Sec 11, Pt 1, Sec 10, Blk XIV Mahoe SD

AREA (HA) : 16.7756

ECOLOGICAL DISTRICT : Matamateaonga

MAP REF (NZMS260) : R20 614118

MANAGEMENT PLAN (Y/N) : No

ADMIN BODY : DOC

IWI/HAPU : Ngati Maru

FIELD CENTRE : Stratford

DATE APPROVED :

LOCAL AUTHORITY : Stratford D C

EXPIRES :

GENERAL DESCRIPTION : An area of bush below Kohi Saddle, bordered by road to Aotuhia.

VEGETATION TYPE : Podocarp forest, manuka scrub.

NOTABLE FLORA/FAUNA : Kiwi.

HISTORICAL/CULTURAL RESOURCES : These areas were often used to supply timber for papa burning.

ANIMAL/PLANT PESTS : Possum, goats.

FENCING : No fence.

INTERPRETATION : None.

RECREATION FACILITIES/VISITOR USE : None / None.

RECREATION OPPORTUNITY SPECTRUM CLASS(ES) : Back Country Drive-In.

ACCESS : Access from unsealed public road.

LEASES, LICENCES, EASEMENTS AND CONCESSIONS : None.

KEY MANAGEMENT NEEDS : Fence, wild animal control.

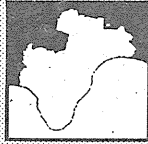
IS CURRENT MANAGEMENT ADEQUATE ( YES/NO/NOT KNOWN) IN TERMS OF :

(A) PROTECTION - No

(B) RECREATION/INTERPRETATION - Yes

DATE FORM COMPLETED/AMENDED : 1/06/94

WANGANUI CONSERVANCY  
LAND INVENTORY FORM



NAME : Pohangina Vailey Marginal Strip  
CONSERVATION UNIT NO : 70656  
LEGAL DESCRIPTION : Crown Land adjoining Section 67 Block VII Pohangina SD

AREA (HA) : 3

ECOLOGICAL DISTRICT : Rangitikei

MAP REF (NZMS260) : T23 533164

MANAGEMENT PLAN (Y/N) : No

ADMIN BODY : DOC

IWI/HAPU : Ngati Apa, Rangitane

FIELD CENTRE : Palmerston North

DATE APPROVED :

LOCAL AUTHORITY : Manawatu D C

EXPIRES :

GENERAL DESCRIPTION : River flat and steep banks beside Pohangina River opposite YMCA camp.

VEGETATION TYPE : Mainly acacia, some totara, pasture, scrub.

NOTABLE FLORA/FAUNA : Not known.

HISTORICAL/CULTURAL RESOURCES : Not known.

ANIMAL/PLANT PESTS : Not known.

FENCING : Not known.

INTERPRETATION : None.

RECREATION FACILITIES/VISITOR USE : None / Would get some use from YMCA camp across river.

RECREATION OPPORTUNITY SPECTRUM CLASS(ES) : Rural.

ACCESS : By vehicle to YMCA camp then by foot across river, or by canoe.

LEASES, LICENCES, EASEMENTS AND CONCESSIONS : None.

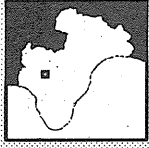
KEY MANAGEMENT NEEDS : None.

IS CURRENT MANAGEMENT ADEQUATE ( YES/NO/NOT KNOWN) IN TERMS OF :

(A) PROTECTION - Yes

(B) RECREATION/INTERPRETATION - Yes

DATE FORM COMPLETED/AMENDED : 1/06/94



**WANGANUI CONSERVANCY  
LAND INVENTORY FORM**

**NAME :** Marangae Road Quarry Reserve  
**CONSERVATION UNIT NO :** 70657  
**AREA (HA) :** 0.7082  
**LEGAL DESCRIPTION :** Section 12 Block XVI Pouatu SD

**ECOLOGICAL DISTRICT :** Matemateaponga  
**MAP REF (NZMS260) :** R19 737306  
**MANAGEMENT PLAN (Y/N) :** No  
**ADMIN BODY :** DOC  
**WI/HAU :** Te Ahi Hauui a Papanangi, Ngati Maru  
**FIELD CENTRE :** Taumarunui

**EXPIRES :**

**DATE APPROVED :** Stratford DC  
**LOCAL AUTHORITY :** Stratford DC

**GENERAL DESCRIPTION :** Very steep. Uplifted tertiary marine plain.

**VEGETATION TYPE :** Not known.

**NOTABLE FLORA/FAUNA :** Not known.

**HISTORICAL/CULTURAL RESOURCES :** Not known.

**ANIMAL/PLANT PESTS :** Not known.

**FENCING :** Not known.

**INTERPRETATION :** Not known.

**RECREATION FACILITIES/VISITOR USE :** Not known.

**RECREATION OPPORTUNITY SPECTRUM CLASS(ES) :** Back Country Drive-In.

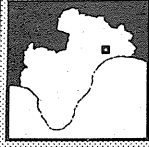
**ACCESS :** Walking access from Whitianga Road.

**LEASES, LICENCES, EASEMENTS AND CONCESSIONS :** Hutchinson lease.

**KEY MANAGEMENT NEEDS :** To be inspected.

**IS CURRENT MANAGEMENT ADEQUATE ( YES/NO/NOT KNOWN) IN TERMS OF :**  
(A) PROTECTION - Not known  
(B) RECREATION/INTERPRETATION - Not known

**DATE FORM COMPLETED/AMENDED :** 1/06/94



**WANGANUI CONSERVANCY  
LAND INVENTORY FORM**

**NAME :** Tutaenui River Marginal Strip  
**CONSERVATION UNIT NO :** 70658  
**AREA (HA) :** 0.3  
**LEGAL DESCRIPTION :** Sec 467 Rangitikei District Blk III Rangitoto SD

**ECOLOGICAL DISTRICT :** Manawatu Plains  
**MAP REF (NZMS260) :** S23 135208  
**MANAGEMENT PLAN (Y/N) :** No  
**ADMIN BODY :** DOC  
**WI/HAU :** Ngati Apa  
**FIELD CENTRE :** Palmerston North

**EXPIRES :**

**DATE APPROVED :** Rangitikei DC  
**LOCAL AUTHORITY :** Rangitikei DC

**GENERAL DESCRIPTION :** Predominately exotic trees, weeds and grasses on the banks of the Tutaenui Stream.

**VEGETATION TYPE :** Willow, poplar, pine, blackberry and old man's beard.

**NOTABLE FLORA/FAUNA :** Not known.

**HISTORICAL/CULTURAL RESOURCES :** Not known.

**ANIMAL/PLANT PESTS :** Blackberry, old man's beard.

**FENCING :** Partly fenced.

**INTERPRETATION :** None.

**RECREATION FACILITIES/VISITOR USE :** None.

**RECREATION OPPORTUNITY SPECTRUM CLASS(ES) :** Rural.

**ACCESS :** By foot along the stream from Hawkestone Street.

**LEASES, LICENCES, EASEMENTS AND CONCESSIONS :** None.

**KEY MANAGEMENT NEEDS :** Define boundaries.

**IS CURRENT MANAGEMENT ADEQUATE ( YES/NO/NOT KNOWN) IN TERMS OF :**  
(A) PROTECTION - Not known  
(B) RECREATION/INTERPRETATION - Not known

**DATE FORM COMPLETED/AMENDED :** 24/04/97

<b>WANGANUI CONSERVANCY LAND INVENTORY FORM</b>	
NAME : Kururau Scenic Reserve	AREA (HA) : 4.5047
CONSERVATION UNIT NO : 70659	
LEGAL DESCRIPTION : Section 7 Blk XV Ohura SD	
ECOLOGICAL DISTRICT : Taumarunui	EXPIRES :
MAP REF (NZMS260) : S18 920541	DATE APPROVED :
MANAGEMENT PLAN (Y/N) : No	LOCAL AUTHORITY : Ruapehu D.C
ADMIN BODY : DOC	
IMI/HAPU : Te Ahi Hauini a Papatangi	
FIELD CENTRE : Taumarunui	
<b>GENERAL DESCRIPTION :</b> Small roadside reserve at Ohura end of Kururau Road. Rolling.	
<b>VEGETATION TYPE :</b> Not known.	
<b>NOTABLE FLORA/FAUNA :</b> Not known.	
<b>HISTORICAL/CULTURAL RESOURCES :</b> Not known.	
<b>ANIMAL/PLANT PESTS :</b> Goats, possums, rodents.	
<b>FENCING :</b> To be inspected.	
<b>INTERPRETATION :</b> None.	
<b>RECREATION FACILITIES/VISITOR USE :</b> None / Low. Hunting.	
<b>RECREATION OPPORTUNITY SPECTRUM CLASS(ES) :</b> Rural.	
<b>ACCESS :</b>	
<b>LEASES, LICENCES, EASEMENTS AND CONCESSIONS :</b> None.	
<b>KEY MANAGEMENT NEEDS :</b> To be inspected.	
<b>IS CURRENT MANAGEMENT ADEQUATE ( YES/NO/NOT KNOWN) IN TERMS OF :</b>	
(A) PROTECTION	Not known
(B) RECREATION/INTERPRETATION	Not known
<b>DATE FORM COMPLETED/AMENDED :</b> 30/04/97	

<b>WANGANUI CONSERVANCY LAND INVENTORY FORM</b>	
NAME : Tatu Recreation Reserve	AREA (HA) : 0.1315
CONSERVATION UNIT NO : 70660	
LEGAL DESCRIPTION : Sec 12 Tatu Village, Blk XIII Ohura SD	
ECOLOGICAL DISTRICT : Matamateaonga	EXPIRES :
MAP REF (NZMS260) : R18 785513	DATE APPROVED :
MANAGEMENT PLAN (Y/N) : No	LOCAL AUTHORITY : Ruapehu D.C
ADMIN BODY : DOC	
IMI/HAPU : Te Ahi Hauini a Papatangi	
FIELD CENTRE : New Plymouth	
<b>GENERAL DESCRIPTION :</b> Flat section fronting Waro Road and abutting Paurea Stream. (Abuts recreation reserve across from stream).	
<b>VEGETATION TYPE :</b> All in english pasture.	
<b>NOTABLE FLORA/FAUNA :</b> None.	
<b>HISTORICAL/CULTURAL RESOURCES :</b> None known.	
<b>ANIMAL/PLANT PESTS :</b> None known.	
<b>FENCING :</b> Fenced in and grazed with adjoining freehold.	
<b>INTERPRETATION :</b> N/A.	
<b>RECREATION FACILITIES/VISITOR USE :</b> N/A. Abuts recreation reserve.	
<b>RECREATION OPPORTUNITY SPECTRUM CLASS(ES) :</b> Rural.	
<b>ACCESS :</b> Off Waro Road from Ohura Road.	
<b>LEASES, LICENCES, EASEMENTS AND CONCESSIONS :</b> No lease, licence over grazing. (Not known who grazes area).	
<b>KEY MANAGEMENT NEEDS :</b> Recently inspected (July93). Utilisation, future under review. Municipal Reserve by NZ Gazette 1905/2764/65.	
<b>IS CURRENT MANAGEMENT ADEQUATE ( YES/NO/NOT KNOWN) IN TERMS OF :</b>	
(A) PROTECTION	No
(B) RECREATION/INTERPRETATION	No
<b>DATE FORM COMPLETED/AMENDED :</b> 1/06/94	

WANGANUI CONSERVANCY LAND INVENTORY FORM	
NAME : Mahoe Growth & Presentation of Timber Reserve	AREA (HA) : 305.1329
CONSERVATION UNIT NO : 70661	LEGAL DESCRIPTION : Sec 11 SO 3056 Blk V Mahoe SD
ECOLOGICAL DISTRICT : Matamateaonga	MAP REF (NZMS260) : R19 570200, R20
MANAGEMENT PLAN (Y/N) : No	DATE APPROVED : EXPIRES :
ADMIN BODY : DOC	LOCAL AUTHORITY : Stratford D.C
IWI/HAPU : Ngati Maru	FIELD CENTRE : Stratford
GENERAL DESCRIPTION : Steep southern facing bush covered area dropping down to the headwaters of Mangarewa Stream.	
VEGETATION TYPE : Podocarp, tawa, beech on ridges.	
NOTABLE FLORA/FAUNA : Not known.	
HISTORICAL/CULTURAL RESOURCES : Not known.	
ANIMAL/PLANT PESTS : Possum, goat, pigs.	
FENCING : None.	
INTERPRETATION : None.	
RECREATION FACILITIES/VISITOR USE : None / None.	
RECREATION OPPORTUNITY SPECTRUM CLASS(ES) : Back Country Walk-In.	
ACCESS : By foot or helicopter.	
LEASES, LICENCES, EASEMENTS AND CONCESSIONS : None.	
KEY MANAGEMENT NEEDS : Wild animal control.	
IS CURRENT MANAGEMENT ADEQUATE ( YES/NO/NOT KNOWN) IN TERMS OF :	
(A) PROTECTION	- No
(B) RECREATION/INTERPRETATION	- Yes
DATE FORM COMPLETED/AMENDED : 1/06/94	

WANGANUI CONSERVANCY LAND INVENTORY FORM	
NAME : Omata Stockade Historic Reserve	AREA (HA) : 0.4799
CONSERVATION UNIT NO : 70662	LEGAL DESCRIPTION : Lot 1 DP 13274 Blk IV Paritutu SD
ECOLOGICAL DISTRICT : Egmont	MAP REF (NZMS260) : P19 988351
MANAGEMENT PLAN (Y/N) : No	DATE APPROVED : EXPIRES :
ADMIN BODY : DOC	LOCAL AUTHORITY : New Plymouth D.C
IWI/HAPU : Taranaki tuturu	FIELD CENTRE : New Plymouth
GENERAL DESCRIPTION : A small hill rising steeply from surrounding flat pasture land. Rectangular platform 21 x 14m. Surrounded by wide shallow ditch once 2m deep but now mostly filled in. Ref 12 and 3. Ref draft management plan.1983.	
VEGETATION TYPE : Rough pasture.	
NOTABLE FLORA/FAUNA : None known.	
HISTORICAL/CULTURAL RESOURCES : NZAA P19/35, N108/39. Pre-European pa site (Ngaturu). 1860 stockade built. Oldest intact archaeological site of Taranaki wars. Site has been excavated.	
ANIMAL/PLANT PESTS : No major weed problems.	
FENCING : Stockproof post and wire fence on boundary.	
INTERPRETATION : Sign, interpretation panel.	
RECREATION FACILITIES/VISITOR USE : Gates and stile / low public use.	
RECREATION OPPORTUNITY SPECTRUM CLASS(ES) : Rural.	
ACCESS : Pedestrian access is from SH 45 with easement across pasture. Carparks provided along the edge of SH 45.	
LEASES, LICENCES, EASEMENTS AND CONCESSIONS : Although grazed, no official lease as helping with management. Sheep only. 220KV power transmission line crossing.	
KEY MANAGEMENT NEEDS : Complete conservation plan. Continue grazing sheep. Weed control. Maintenance of signs, accessway and fencing. Consult Transit over any new development which may impact on access to the SH.	
IS CURRENT MANAGEMENT ADEQUATE ( YES/NO/NOT KNOWN) IN TERMS OF :	
(A) PROTECTION	- Yes
(B) RECREATION/INTERPRETATION	- Yes
DATE FORM COMPLETED/AMENDED : 1/06/94	

WANGANUI CONSERVANCY LAND INVENTORY FORM	
NAME : Puketarata-Parihamore Pa Historic Reserve	AREA (HA) : 4.895
CONSERVATION UNIT NO : 70663	
LEGAL DESCRIPTION : Sec 1 Blk V Paritutu SD	
ECOLOGICAL DISTRICT : Egmont	EXPIRES :
MAP REF (NZMS260) : P19 046375	DATE APPROVED :
MANAGEMENT PLAN (Y/M) : No	LOCAL AUTHORITY : New Plymouth D.C
ADMIN BODY : DOC	
IWI/HAPU : Te Ahi Awa	
FIELD CENTRE : New Plymouth	
<b>GENERAL DESCRIPTION :</b> Within New Plymouth City. Two pa sites separated by 150m swampy basin. Some revegetator, planting programmes on reserve. Ref draft management plan completed in 1976. Ref 12 and 3.	
<b>VEGETATION TYPE :</b> Small semi-coastal and swamp forest remnants. Kohekohe, titoki, akeake. Numerous planted native species. Pasture. Swamp maire and pukatea.	
<b>NOTABLE FLORA/FAUNA :</b> Large titoki noted during 1700's and 1800's for abundant crop of berries.	
<b>HISTORICAL/CULTURAL RESOURCES :</b> NZAA P19/149 and 150, N109/445. Two pa sites, Puketarata is a ring ditch pa covered in dense second growth native forest, Parihamore higher altitude hilltop pa covered in pasture.	
<b>ANIMAL/PLANT PESTS :</b> Possum. Wandering willie, woolly nightshade, Japanese honeysuckle.	
<b>FENCING :</b> Post and wire, stockproof.	
<b>INTERPRETATION :</b> Signs on reserve. No interpretation panels. North Taranaki recreation booklet.	
<b>RECREATION FACILITIES/VISITOR USE :</b> No facilities / High public use and profile beside polytechnic.	
<b>RECREATION OPPORTUNITY SPECTRUM CLASS(ES) :</b> Urban.	
<b>ACCESS :</b> Through Taranaki Polytechnic, or foot access along Te Henui Walkway.	
<b>LEASES, LICENCES, EASEMENTS AND CONCESSIONS :</b> Grazing licence over entire area.	
<b>KEY MANAGEMENT NEEDS :</b> Continue weed control and tree planting programme. Maintenance of fences. Possum control. Complete management plan. Iwi consultation.	
<b>IS CURRENT MANAGEMENT ADEQUATE ( YES/NO/NOT KNOWN) IN TERMS OF :</b>	
(A) PROTECTION	- No
(B) RECREATION/INTERPRETATION	- No
<b>DATE FORM COMPLETED/AMENDED :</b> 29/05/97	

WANGANUI CONSERVANCY LAND INVENTORY FORM	
NAME : Puketakauere Pa Historic Reserve	AREA (HA) : 1.7894
CONSERVATION UNIT NO : 70864	
LEGAL DESCRIPTION : Lot 1 DP 14412 Blk V Waitara SD	
ECOLOGICAL DISTRICT : Egmont	EXPIRES :
MAP REF (NZMS260) : Q19 167424	DATE APPROVED :
MANAGEMENT PLAN (Y/M) : No	LOCAL AUTHORITY : New Plymouth D.C
ADMIN BODY : DOC	
IWI/HAPU : Te Ahi Awa	
FIELD CENTRE : New Plymouth	
<b>GENERAL DESCRIPTION :</b> Small hill overlooking Waitara River and Waitara township. Site previously ploughed. Ref 12 and 3. Ref draft management plan 1981-86.	
<b>VEGETATION TYPE :</b> Pasture. Boxthorn hedge on western boundary.	
<b>NOTABLE FLORA/FAUNA :</b> None known.	
<b>HISTORICAL/CULTURAL RESOURCES :</b> Q19/120, N109/63. Ancient pa, Maori gun fighting pa. Important as British suffered first major loss here. Only remaining historic place where opening months of first Taranaki war open to interpretation.	
<b>ANIMAL/PLANT PESTS :</b> Gorse, boxthorn.	
<b>FENCING :</b> Current post and wire fencing satisfactory. Gate on access track.	
<b>INTERPRETATION :</b> Interpretation sign on reserve.	
<b>RECREATION FACILITIES/VISITOR USE :</b> Roadside sign / Little, low public usage.	
<b>RECREATION OPPORTUNITY SPECTRUM CLASS(ES) :</b> Rural.	
<b>ACCESS :</b> No legal access or easement to reserve. Currently a muddy foot track off Pennington Road.	
<b>LEASES, LICENCES, EASEMENTS AND CONCESSIONS :</b> Formalise grazing licence. Grazed for probably over 100 years. Weaners (cattle) mostly grazed.	
<b>KEY MANAGEMENT NEEDS :</b> Formalise legal access and grazing licence with adjacent owners. Classify as Historic Reserve. Prepare conservation plan. Continue grazing. Iwi consultation.	
<b>IS CURRENT MANAGEMENT ADEQUATE ( YES/NO/NOT KNOWN) IN TERMS OF :</b>	
(A) PROTECTION	- No
(B) RECREATION/INTERPRETATION	- No
<b>DATE FORM COMPLETED/AMENDED :</b> 1/06/94	

WANGANUI CONSERVANCY  
LAND INVENTORY FORM



NAME : Ararohata Local Purpose Reserve  
 CONSERVATION UNIT NO : 70665  
 LEGAL DESCRIPTION : Secs 26,27, Blk III Opunake SD  
 AREA (HA) : 0.7879  
 ECOLOGICAL DISTRICT : Egmont  
 MAP REF (NZMS260) : P20 804045  
 MANAGEMENT PLAN (Y/N) : No  
 ADMIN BODY : DOC  
 IWIMAPU : Taranaki Tuturu  
 FIELD CENTRE : Stratford  
 DATE APPROVED :  
 LOCAL AUTHORITY : South Taranaki D C  
 EXPIRES :

GENERAL DESCRIPTION : A small area of land comprising a number of natural water springs.

VEGETATION TYPE : Raupo, carex sedges, pasture grasses.

NOTABLE FLORA/FAUNA : Valuable as wetland area.

HISTORICAL/CULTURAL RESOURCES : Apparently the springs were once warm. No known use.

ANIMAL/PLANT PESTS : Stock trespass. Weed invasion.

FENCING : Unfenced.

INTERPRETATION : None.

RECREATION FACILITIES/VISITOR USE : None / None.

RECREATION OPPORTUNITY SPECTRUM CLASS(ES) : Rural.

ACCESS : Over Landcorp farmland by foot from sealed public road.

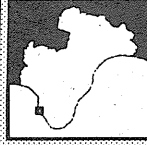
LEASES, LICENCES, EASEMENTS AND CONCESSIONS : None.

KEY MANAGEMENT NEEDS : Fencing.

IS CURRENT MANAGEMENT ADEQUATE ( YES/NO/NOT KNOWN) IN TERMS OF :  
 (A) PROTECTION - No  
 (B) RECREATION/INTERPRETATION - Yes

DATE FORM COMPLETED/AMENDED : 1/06/94

WANGANUI CONSERVANCY  
LAND INVENTORY FORM



NAME : Waitara West Marginal Strip  
 CONSERVATION UNIT NO : 70666  
 LEGAL DESCRIPTION : Crown land adjoining Waiongona & Papawai Maori Blks & Pt Sec 1 & Lot 1 DP 5462  
 Waitara SD  
 ECOLOGICAL DISTRICT : Egmont  
 MAP REF (NZMS260) : Q19 135453  
 MANAGEMENT PLAN (Y/N) : No  
 ADMIN BODY : DOC  
 IWIMAPU : Te Ati Awa  
 FIELD CENTRE : New Plymouth  
 DATE APPROVED :  
 LOCAL AUTHORITY : New Plymouth D C  
 EXPIRES :

GENERAL DESCRIPTION : Low coastal foredune. Sand with stony beach actively accreting and creating a lagoon near Waiongona River. Piles of driftwood.

VEGETATION TYPE : Fescue, fog and pasture grasses. Bracken fern.

NOTABLE FLORA/FAUNA : None observed. Black swan and mallard duck on adjacent lagoon.

HISTORICAL/CULTURAL RESOURCES : None known.

ANIMAL/PLANT PESTS : Gorse, blackberry, boxthorn, useful sand binder.

FENCING : Fencing on dune top boundary poor. Posts and electrified wire.

INTERPRETATION : None.

RECREATION FACILITIES/VISITOR USE : Beach walking, fishing access to sea and to whitebaiting on Waiongona River / Low use.

RECREATION OPPORTUNITY SPECTRUM CLASS(ES) : Rural.

ACCESS : Unformed legal road through farmland from Brown Road via Tate Road.

LEASES, LICENCES, EASEMENTS AND CONCESSIONS : None known.

KEY MANAGEMENT NEEDS : Prevent fires in gorse and driftwood. Maintain strong vegetative cover on dunes to minimise wind and other erosion. Control vehicle or stock access.

IS CURRENT MANAGEMENT ADEQUATE ( YES/NO/NOT KNOWN) IN TERMS OF :  
 (A) PROTECTION - Yes  
 (B) RECREATION/INTERPRETATION - Not known

DATE FORM COMPLETED/AMENDED : 1/06/94

WANGANUI CONSERVANCY  
LAND INVENTORY FORM



NAME : Patea River No.3 Marginal Strip  
CONSERVATION UNIT NO : 70667  
LEGAL DESCRIPTION : Crown Land adjoining Section 718 Block III Carryle

AREA (HA) : 0.4401

ECOLOGICAL DISTRICT : Manawatu Plains

MAP REF (NZMS260) : Q21 363636

MANAGEMENT PLAN (Y/N) : No

ADMIN BODY : DOC

IWI/HAPU : Ngati Ruamui

FIELD CENTRE : Stratford

DATE APPROVED :

LOCAL AUTHORITY : South Taranaki D.C

EXPIRES :

GENERAL DESCRIPTION : A small steep sided bank on side of Patea River. Part of old quarry site at end of Marsh Road.

VEGETATION TYPE : Rough pasture grasses, small scrubby bush.

NOTABLE FLORA/FAUNA : Not known.

HISTORICAL/CULTURAL RESOURCES : Not known.

ANIMAL/PLANT PESTS : Possum.

FENCING : None.

INTERPRETATION : None.

RECREATION FACILITIES/VISITOR USE : None / None.

RECREATION OPPORTUNITY SPECTRUM CLASS(ES) : Rural.

ACCESS : Landlocked, access by landowner permission.

LEASES, LICENCES, EASEMENTS AND CONCESSIONS : None.

KEY MANAGEMENT NEEDS : None.

IS CURRENT MANAGEMENT ADEQUATE ( YES/NO/NOT KNOWN) IN TERMS OF :

(A) PROTECTION - Yes

(B) RECREATION/INTERPRETATION - Yes

DATE FORM COMPLETED/AMENDED : 1/06/94

WANGANUI CONSERVANCY  
LAND INVENTORY FORM



NAME : Kormiti Conservation Area  
CONSERVATION UNIT NO : 70668  
LEGAL DESCRIPTION : Te Tuhi 2B4, Blocks XIV, XV, and IX, Tauakira SD

AREA (HA) : 135.6708

ECOLOGICAL DISTRICT : Matamateaonga

MAP REF (NZMS260) : S21 935700

MANAGEMENT PLAN (Y/N) : No

ADMIN BODY : DOC

IWI/HAPU : Ngati Pamoana

FIELD CENTRE : Pipiriki

DATE APPROVED :

LOCAL AUTHORITY : Wanganui D.C

EXPIRES :

GENERAL DESCRIPTION : A north facing bush covered block. Very steep with entrenched streams.

VEGETATION TYPE : Podocarp, tawa with some beech ridges. A large area of manuka on the western boundary.

NOTABLE FLORA/FAUNA : Not known.

HISTORICAL/CULTURAL RESOURCES : Not known.

ANIMAL/PLANT PESTS : Goats, possums, fallow deer, pigs.

FENCING : There is no fencing and none is required.

INTERPRETATION : None.

RECREATION FACILITIES/VISITOR USE : No facilities / Low visitor use by hunters.

RECREATION OPPORTUNITY SPECTRUM CLASS(ES) : Back Country Walk-In.

ACCESS : Walking access from the Whanganui River.

LEASES, LICENCES, EASEMENTS AND CONCESSIONS : None.

KEY MANAGEMENT NEEDS : Animal control.

IS CURRENT MANAGEMENT ADEQUATE ( YES/NO/NOT KNOWN) IN TERMS OF :

(A) PROTECTION - No

(B) RECREATION/INTERPRETATION - Yes

DATE FORM COMPLETED/AMENDED : 1/06/94



WANGANUI CONSERVANCY LAND INVENTORY FORM	
NAME : Ohura River Marginal Strip	AREA (HA) : 6.4
CONSERVATION UNIT NO : 70669	
LEGAL DESCRIPTION : Crown land (SO 3676) Blk VI Heao SD	
ECOLOGICAL DISTRICT : Matamatearonga	EXPIRES :
MAP REF (NZMS260) : R19 852420	DATE APPROVED :
MANAGEMENT PLAN (Y/N) : No	LOCAL AUTHORITY : Ruapahu DC
ADMIN BODY : DOC	
IWI/HAPU : Te Ahi Haurangi a Paparangi	
FIELD CENTRE : Taumarunui	
GENERAL DESCRIPTION : Rolling to river terrace.	
VEGETATION TYPE : Not known.	
NOTABLE FLORA/FAUNA : Not known.	
HISTORICAL/CULTURAL RESOURCES : Not known.	
ANIMAL/PLANT PESTS : Not known.	
FENCING : Not known.	
INTERPRETATION : Not known.	
RECREATION FACILITIES/VISITOR USE : None / Low. Hunting.	
RECREATION OPPORTUNITY SPECTRUM CLASS(ES) : Rural.	
ACCESS : Off Opatu Road.	
LEASES, LICENCES, EASEMENTS AND CONCESSIONS : None.	
KEY MANAGEMENT NEEDS : Area to be inspected.	
IS CURRENT MANAGEMENT ADEQUATE ( YES/NO/NOT KNOWN) IN TERMS OF :	
(A) PROTECTION	- Not known
(B) RECREATION/INTERPRETATION	- Not known
DATE FORM COMPLETED/AMENDED : 1/06/94	

WANGANUI CONSERVANCY LAND INVENTORY FORM	
NAME : Wanganui City Recreation Reserve	AREA (HA) : 19.8651
CONSERVATION UNIT NO : 70670	
LEGAL DESCRIPTION : Part Section 396 and Section 395 Right bank Wanganui River Block IX Westmere SD	
ECOLOGICAL DISTRICT : Manawatu Plains	EXPIRES :
MAP REF (NZMS260) : R22 828380	DATE APPROVED :
MANAGEMENT PLAN (Y/N) : No	LOCAL AUTHORITY : Wanganui D C
ADMIN BODY : Wanganui D C	
IWI/HAPU : Ngati Turnango	
FIELD CENTRE : Whanganui	
GENERAL DESCRIPTION : Part of the Tawhero golf course. Tennis courts, all weather hockey field, croquet club.	
VEGETATION TYPE : Grass and ornamental planting.	
NOTABLE FLORA/FAUNA : None.	
HISTORICAL/CULTURAL RESOURCES : Not known.	
ANIMAL/PLANT PESTS : Rabbits.	
FENCING : Western and northern boundary fenced in good order.	
INTERPRETATION : None.	
RECREATION FACILITIES/VISITOR USE : Golf course / Visitor use high. Tennis courts, croquet ground, all weather hockey ground.	
RECREATION OPPORTUNITY SPECTRUM CLASS(ES) : Urban.	
ACCESS : Burns Street, Nikau Street and Alma Road.	
LEASES, LICENCES, EASEMENTS AND CONCESSIONS : Leased by District Council.	
KEY MANAGEMENT NEEDS : Review protected status.	
IS CURRENT MANAGEMENT ADEQUATE ( YES/NO/NOT KNOWN) IN TERMS OF :	
(A) PROTECTION	- Yes
(B) RECREATION/INTERPRETATION	- Yes
DATE FORM COMPLETED/AMENDED : 1/06/94	

WANGANUI CONSERVANCY LAND INVENTORY FORM	
NAME : Adams Conservation Area	AREA (HA) : 256.2671
CONSERVATION UNIT NO : 70671	
LEGAL DESCRIPTION : Waimarino Blk. Block VI Whirinaki SD	
ECOLOGICAL DISTRICT : Matamatesaonga	EXPIRES :
MAP REF (NZMS260) : R20 835145	DATE APPROVED :
MANAGEMENT PLAN (Y/N) : No	LOCAL AUTHORITY : Ruapehu D.C
ADMIN BODY : DOC	
WI/HAPU : Te Ahi Haunui a Paparangi	
FIELD CENTRE : Pipiriki	
GENERAL DESCRIPTION : Very steep and bush covered block forming the headwaters of the Maringanga Stream, a tributary of the Mangapurua Stream.	
VEGETATION TYPE : Podocarp, tawa forest.	
NOTABLE FLORA/FAUNA : Kiwi, NZ pigeon	
HISTORICAL/CULTURAL RESOURCES : Not known.	
ANIMAL/PLANT PESTS : Possums, goats, pigs and wild cattle.	
FENCING : No fences.	
INTERPRETATION : None.	
RECREATION FACILITIES/VISITOR USE : No facilities / Hunter use only.	
RECREATION OPPORTUNITY SPECTRUM CLASS(ES) : Remote.	
ACCESS : Foot access only by way of the Mangatiti or Mangapurua Valleys.	
LEASES, LICENCES, EASEMENTS AND CONCESSIONS : None.	
KEY MANAGEMENT NEEDS : Animal control.	
IS CURRENT MANAGEMENT ADEQUATE ( YES/NO/NOT KNOWN) IN TERMS OF :	
(A) PROTECTION	- No
(B) RECREATION/INTERPRETATION	- Yes
DATE FORM COMPLETED/AMENDED : 1/06/94	

WANGANUI CONSERVANCY LAND INVENTORY FORM	
NAME : Maraekowhai Niu Poles Historic Reserve	AREA (HA) : 0.9012
CONSERVATION UNIT NO : 70672	
LEGAL DESCRIPTION : Section 1 SO 13375, Block XI Heae SD	
ECOLOGICAL DISTRICT : Matamatesaonga	EXPIRES :
MAP REF (NZMS260) : R19 887386	DATE APPROVED :
MANAGEMENT PLAN (Y/N) : No	LOCAL AUTHORITY : Ruapehu
ADMIN BODY : DOC	
WI/HAPU : Te Ahi Haunui a Paparangi	
FIELD CENTRE : Taumarunui	
GENERAL DESCRIPTION : Flat river terrace at the confluence of the Whanganui and Ohura Rivers. Uplifted tertiary marine plain.	
VEGETATION TYPE : Grass.	
NOTABLE FLORA/FAUNA : Not known.	
HISTORICAL/CULTURAL RESOURCES : Site of niu poles. Built in mid 1800s when Maraekowhai was a stronghold for rebellious Hau Hau warriors. Two of three remaining Hau Hau poles on the banks of the Whanganui River.	
ANIMAL/PLANT PESTS : Sheep. Area is being grazed.	
FENCING : Fully fenced.	
INTERPRETATION : Signs, place name.	
RECREATION FACILITIES/VISITOR USE : Toilet, water supply, BBQ / High use. River users visit this site.	
RECREATION OPPORTUNITY SPECTRUM CLASS(ES) : Rural.	
ACCESS : River access, road access from Tokorima Road.	
LEASES, LICENCES, EASEMENTS AND CONCESSIONS : Area is being grazed.	
KEY MANAGEMENT NEEDS : Historic conservation plan required. Iwi management issue to be resolved. Fencing surveyed, boundary maintenance.	
IS CURRENT MANAGEMENT ADEQUATE ( YES/NO/NOT KNOWN) IN TERMS OF :	
(A) PROTECTION	- No
(B) RECREATION/INTERPRETATION	- No
DATE FORM COMPLETED/AMENDED : 30/04/97	

WANGANUI CONSERVANCY LAND INVENTORY FORM	
NAME : Oanui Recreation Reserve	AREA (HA) : 16.5554
CONSERVATION UNIT NO : 70673	LEGAL DESCRIPTION : Lot 3 DP 12925, Block XV Opunake SD
ECOLOGICAL DISTRICT : Egmont	DATE APPROVED :
MAP REF (NZMS260) : P20 783000	LOCAL AUTHORITY : South Taranaki D C
MANAGEMENT PLAN (Y/N) : No	EXPIRES :
ADMIN BODY : DOC	
WI/HAPU : Taranaki Iuturu (Ngati Tara)	
FIELD CENTRE : New Plymouth	
GENERAL DESCRIPTION : Acquired 1982. Dumeland. Mobile. Subject to wind erosion on coast. File ref 8/19/1/4.	
VEGETATION TYPE : Marram grass, planted spinifex. Some pingao, boxthorn, Coprosma acerosa, introduced grasses, flax.	
NOTABLE FLORA/FAUNA : Pingao, goldstripe gecko.	
HISTORICAL/CULTURAL RESOURCES : None known, pingao.	
ANIMAL/PLANT PESTS : Rabbits, hares, Boxthorn.	
FENCING : Inadequate.	
INTERPRETATION : None.	
RECREATION FACILITIES/VISITOR USE : No facilities. Toilets at end of road supplied by District Council.	
RECREATION OPPORTUNITY SPECTRUM CLASS(ES) : Rural.	
ACCESS : Good. From Kina Road along beach.	
LEASES, LICENCES, EASEMENTS AND CONCESSIONS : None.	
KEY MANAGEMENT NEEDS : Control vehicles, esp motor bikes, quads. Planting for stabilisation eg. pingao.	
IS CURRENT MANAGEMENT ADEQUATE ( YES/NO/NOT KNOWN) IN TERMS OF :	
(A) PROTECTION	Yes
(B) RECREATION/INTERPRETATION	Yes
DATE FORM COMPLETED/AMENDED : 1/06/94	

WANGANUI CONSERVANCY LAND INVENTORY FORM	
NAME : Huhatahi Conservation Area	AREA (HA) : 207.5823
CONSERVATION UNIT NO : 70674	LEGAL DESCRIPTION : Lot 2 DP 14774, Block VII Wairoa SD
ECOLOGICAL DISTRICT : North Taranaki	DATE APPROVED :
MAP REF (NZMS260) : R18 758615	LOCAL AUTHORITY : Ruapehu D C
MANAGEMENT PLAN (Y/N) : No	EXPIRES :
ADMIN BODY : DOC	
WI/HAPU : Ngati Tara	
FIELD CENTRE : New Plymouth	
GENERAL DESCRIPTION : Purchased by the crown in 1992 (ex Kennedy property). One water shed of Mangakara Stream. Northerly aspect, steep, 85% bordered by land administered by the Department. File ref 13/31/17c.	
VEGETATION TYPE : Podocarp, broadleaved. Heavily logged in accessible areas. Healthy regenerating forest. Rimu, matai, tawa, kamahi, original primary forest down in steep gullies.	
NOTABLE FLORA/FAUNA : Robin, rifleman, NZ falcon, kakaniki.	
HISTORICAL/CULTURAL RESOURCES : None identified.	
ANIMAL/PLANT PESTS : Goats and possums abundant, occasional pig, Buddleia, gorse, blackberry.	
FENCING : New 370m fence erected north boundary 1993. Block now stock proof.	
INTERPRETATION : None. None needed currently.	
RECREATION FACILITIES/VISITOR USE : Small old run down hut. Dry weather 4WD track to hut.	
RECREATION OPPORTUNITY SPECTRUM CLASS(ES) : Back Country Drive-In.	
ACCESS : Good off SH 40. Two main logging tracks with many skids running off these.	
LEASES, LICENCES, EASEMENTS AND CONCESSIONS : None.	
KEY MANAGEMENT NEEDS : Minor weed and animal control. Change name as above.	
IS CURRENT MANAGEMENT ADEQUATE ( YES/NO/NOT KNOWN) IN TERMS OF :	
(A) PROTECTION	Yes
(B) RECREATION/INTERPRETATION	Yes
DATE FORM COMPLETED/AMENDED : 1/06/94	

WANGANUI CONSERVANCY LAND INVENTORY FORM	
NAME : Mangarakei LPR (Gravel)	AREA (HA) : 4.8562
CONSERVATION UNIT NO : 70675	LEGAL DESCRIPTION : Section 7 SO 15051, Blk VIII, Retaruke SD
ECOLOGICAL DISTRICT : Taumarunui	MAP REF (NZMS260) : S19 966335
MANAGEMENT PLAN (Y/N) : No	DATE APPROVED :
ADMIN BODY : DOC	LOCAL AUTHORITY : Ruapehu DC
WI/HAPU : Te Ari Haurui a Paparangi	FIELD CENTRE : Taumarunui
GENERAL DESCRIPTION : Very steep to rolling. Uplifted tertiary marine plain.	
VEGETATION TYPE : Not known.	
NOTABLE FLORA/FAUNA : Not known.	
HISTORICAL/CULTURAL RESOURCES : Not known.	
ANIMAL/PLANT PESTS : Not known.	
FENCING : Not known.	
INTERPRETATION : None.	
RECREATION FACILITIES/VISITOR USE : None / None. Hunting.	
RECREATION OPPORTUNITY SPECTRUM CLASS(ES) : Back Country Drive-In.	
ACCESS : From Oio Road.	
LEASES, LICENCES, EASEMENTS AND CONCESSIONS : None.	
KEY MANAGEMENT NEEDS : To be inspected.	
IS CURRENT MANAGEMENT ADEQUATE ( YES/NO/NOT KNOWN) IN TERMS OF :	
(A) PROTECTION	- Not known
(B) RECREATION/INTERPRETATION	- Not known
DATE FORM COMPLETED/AMENDED : 1/06/94	

WANGANUI CONSERVANCY LAND INVENTORY FORM	
NAME : Hihitahi LPR (stock)	AREA (HA) : 1.3734
CONSERVATION UNIT NO : 70676	LEGAL DESCRIPTION : Sections 9,10 Block VIII, Maungataratu SD
ECOLOGICAL DISTRICT : Rangitikei	MAP REF (NZMS260) : T21 423783
MANAGEMENT PLAN (Y/N) : No	DATE APPROVED :
ADMIN BODY : Ruapehu DC	LOCAL AUTHORITY : Ruapehu DC
WI/HAPU : Ngati Rangit	FIELD CENTRE : Mangaweka
GENERAL DESCRIPTION : Undulating grass paddock between SH 1 and the Hautapu River.	
VEGETATION TYPE : Grass.	
NOTABLE FLORA/FAUNA : Not known.	
HISTORICAL/CULTURAL RESOURCES : Not known.	
ANIMAL/PLANT PESTS : None.	
FENCING : Fenced.	
INTERPRETATION : None.	
RECREATION FACILITIES/VISITOR USE : None / None.	
RECREATION OPPORTUNITY SPECTRUM CLASS(ES) : Rural.	
ACCESS : From SH 1.	
LEASES, LICENCES, EASEMENTS AND CONCESSIONS : Grazing licence administered by Rangitikei District Council.	
KEY MANAGEMENT NEEDS : Review protected status.	
IS CURRENT MANAGEMENT ADEQUATE ( YES/NO/NOT KNOWN) IN TERMS OF :	
(A) PROTECTION	- Yes
(B) RECREATION/INTERPRETATION	- Yes
DATE FORM COMPLETED/AMENDED : 1/06/94	

WANGANUI CONSERVANCY LAND INVENTORY FORM	
NAME : Fagan Road LPR (Gravel)	AREA (HA) : 0.4046
CONSERVATION UNIT NO : 70678	
LEGAL DESCRIPTION : Section 46, Block XV Rangitoto SD	
ECOLOGICAL DISTRICT : Manawatu Plains	EXPIRES :
MAP REF (NZMS260) : S23 138068	DATE APPROVED :
MANAGEMENT PLAN (Y/N) : No	LOCAL AUTHORITY : Manawatu D.C
ADMIN BODY : DOC	
IWI/HAPU : Rangitane, Ngati Raukawa	
FIELD CENTRE : Palmerston North	
GENERAL DESCRIPTION : Alluvial plain adjacent to the Makowhai Stream.	
VEGETATION TYPE : Pasture grasses, gorse and scattered cabbage trees.	
NOTABLE FLORA/FAUNA : Not known.	
HISTORICAL/CULTURAL RESOURCES : Not known.	
ANIMAL/PLANT PESTS : Gorse.	
FENCING : None.	
INTERPRETATION : None.	
RECREATION FACILITIES/VISITOR USE : None.	
RECREATION OPPORTUNITY SPECTRUM CLASS(ES) : Rural.	
ACCESS : Off Fagan Road, no apparent legal access.	
LEASES, LICENCES, EASEMENTS AND CONCESSIONS : None.	
KEY MANAGEMENT NEEDS : Inspect and review protected status. Define boundaries.	
IS CURRENT MANAGEMENT ADEQUATE ( YES/NO/NOT KNOWN) IN TERMS OF :	
(A) PROTECTION	- Not known
(B) RECREATION/INTERPRETATION	- Not known
DATE FORM COMPLETED/AMENDED : 24/04/97	

WANGANUI CONSERVANCY LAND INVENTORY FORM	
NAME : Heeo Road Local Purpose Reserve (Stock)	AREA (HA) : 1.3152
CONSERVATION UNIT NO : 70681	
LEGAL DESCRIPTION : Section 23, Blk V Ngaitamaru SD	
ECOLOGICAL DISTRICT : North Taranaki	EXPIRES :
MAP REF (NZMS260) : Q19 389207	DATE APPROVED :
MANAGEMENT PLAN (Y/N) : No	LOCAL AUTHORITY : Stratford D.C
ADMIN BODY : DOC	
IWI/HAPU : Ngati Maru	
FIELD CENTRE : Stratford	
GENERAL DESCRIPTION : Small area of bare land.	
VEGETATION TYPE : Not known.	
NOTABLE FLORA/FAUNA : Not known.	
HISTORICAL/CULTURAL RESOURCES : Not known.	
ANIMAL/PLANT PESTS : Not known.	
FENCING : Not known.	
INTERPRETATION : None.	
RECREATION FACILITIES/VISITOR USE : None / None.	
RECREATION OPPORTUNITY SPECTRUM CLASS(ES) : Back Country Drive-In.	
ACCESS : Foot only.	
LEASES, LICENCES, EASEMENTS AND CONCESSIONS : None.	
KEY MANAGEMENT NEEDS : Require further information.	
IS CURRENT MANAGEMENT ADEQUATE ( YES/NO/NOT KNOWN) IN TERMS OF :	
(A) PROTECTION	- No
(B) RECREATION/INTERPRETATION	- No
DATE FORM COMPLETED/AMENDED : 1/06/94	

WANGANUI CONSERVANCY  
LAND INVENTORY FORM



NAME : Huirangi Hall Local Purpose Reserve  
 CONSERVATION UNIT NO : 70683  
 LEGAL DESCRIPTION : Section 80 Town of Huirangi, Block IX Waitara

AREA (HA) : 0.2023

ECOLOGICAL DISTRICT : Egmont  
 MAP REF (NZMS260) : Q19 182385  
 MANAGEMENT PLAN (Y/N) : No  
 ADMIN BODY : New Plymouth D C  
 IWI/HAPU : Te Ahi Awa  
 FIELD CENTRE : New Plymouth

DATE APPROVED :  
 LOCAL AUTHORITY : New Plymouth D C  
 EXPIRES :

GENERAL DESCRIPTION : Not known.

VEGETATION TYPE :

NOTABLE FLORA/FAUNA :

HISTORICAL/CULTURAL RESOURCES :

ANIMAL/PLANT PESTS :

FENCING :

INTERPRETATION :

RECREATION FACILITIES/VISITOR USE :

RECREATION OPPORTUNITY SPECTRUM CLASS(ES) :

ACCESS :

LEASES, LICENCES, EASEMENTS AND CONCESSIONS :

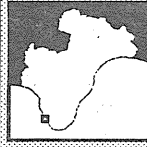
KEY MANAGEMENT NEEDS :

IS CURRENT MANAGEMENT ADEQUATE ( YES/NO/NOT KNOWN) IN TERMS OF :

(A) PROTECTION - Not known  
 (B) RECREATION/INTERPRETATION - Not known

DATE FORM COMPLETED/AMENDED : 1/06/94

WANGANUI CONSERVANCY  
LAND INVENTORY FORM



NAME : Huatoki Stream Marginal Strip  
 CONSERVATION UNIT NO : 70684  
 LEGAL DESCRIPTION : Part Lot 67 Deeds Plan 7, Fitzroy District, Block V Partulu SD

AREA (HA) : 0.261

ECOLOGICAL DISTRICT : Egmont  
 MAP REF (NZMS260) : P19 039362  
 MANAGEMENT PLAN (Y/N) : No  
 ADMIN BODY : DOC  
 IWI/HAPU : Te Ahi Awa  
 FIELD CENTRE : New Plymouth

DATE APPROVED :  
 LOCAL AUTHORITY : New Plymouth D C  
 EXPIRES :

GENERAL DESCRIPTION : Marginal strip beside Huatoki Stream. Gentle slope with sharp drop into stream.

VEGETATION TYPE : Long grass, hemlock, gorse, broom, convolvulus, macrocarpa, willow.

NOTABLE FLORA/FAUNA : None noted.

HISTORICAL/CULTURAL RESOURCES : None known.

ANIMAL/PLANT PESTS : Gorse, old man's beard adjacent.

FENCING : None required.

INTERPRETATION : None required.

RECREATION FACILITIES/VISITOR USE : Huatoki Walkway across river on opposite bank / None.

RECREATION OPPORTUNITY SPECTRUM CLASS(ES) : Urban.

ACCESS : Difficult unless across Huatoki Stream. Current access across private land from Sycamore St, that is awaiting residential development.

LEASES, LICENCES, EASEMENTS AND CONCESSIONS : None.

KEY MANAGEMENT NEEDS : No real natural value with exception of marginal strip beside Huatoki Stream.

IS CURRENT MANAGEMENT ADEQUATE ( YES/NO/NOT KNOWN) IN TERMS OF :

(A) PROTECTION - Yes  
 (B) RECREATION/INTERPRETATION - Yes

DATE FORM COMPLETED/AMENDED : 1/06/94



**WANGANUI CONSERVANCY  
LAND INVENTORY FORM**

**NAME :** Okato Recreation Reserve  
**CONSERVATION UNIT NO :** 70685  
**LEGAL DESCRIPTION :** Lot 1 DP 9334 and Section 138 Okato District, Block V Cape SD

**AREA (HA) :** 8.68

**ECOLOGICAL DISTRICT :** Egmont  
**MAP REF (NZMS260) :** P1B 856230  
**MANAGEMENT PLAN (Y/N) :** No  
**ADMIN BODY :** New Plymouth D.C  
**IWI/HAPU :** Taranaki Iuturu  
**FIELD CENTRE :** New Plymouth

**DATE APPROVED :**  
**LOCAL AUTHORITY :** New Plymouth D.C

**EXPIRES :**

**GENERAL DESCRIPTION :** Not known.

**VEGETATION TYPE :**

**NOTABLE FLORA/FAUNA :**

**HISTORICAL/CULTURAL RESOURCES :**

**ANIMAL/PLANT PESTS :**

**FENCING :**

**INTERPRETATION :**

**RECREATION FACILITIES/VISITOR USE :**

**RECREATION OPPORTUNITY SPECTRUM CLASS(ES) :**

**ACCESS :**

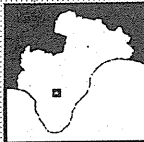
**LEASES, LICENCES, EASEMENTS AND CONCESSIONS :**

**KEY MANAGEMENT NEEDS :**

**IS CURRENT MANAGEMENT ADEQUATE ( YES/NO/NOT KNOWN) IN TERMS OF :**

(A) PROTECTION - Not known  
(B) RECREATION/INTERPRETATION - Not known

**DATE FORM COMPLETED/AMENDED :** 1/06/94



**WANGANUI CONSERVANCY  
LAND INVENTORY FORM**

**NAME :** Punihakau Local Purpose Reserve (Stock)  
**CONSERVATION UNIT NO :** 70686  
**LEGAL DESCRIPTION :** Section 10 Block III Ormoana SD

**AREA (HA) :** 2.0234

**ECOLOGICAL DISTRICT :** Matamateaonga  
**MAP REF (NZMS260) :** Q20 495079  
**MANAGEMENT PLAN (Y/N) :** No  
**ADMIN BODY :** DOC  
**IWI/HAPU :** Ngati Manu  
**FIELD CENTRE :** Stratford

**DATE APPROVED :**  
**LOCAL AUTHORITY :** Stratford D.C

**EXPIRES :**

**GENERAL DESCRIPTION :** Area of flat land near road.

**VEGETATION TYPE :** Not known.

**NOTABLE FLORA/FAUNA :** Not known.

**HISTORICAL/CULTURAL RESOURCES :** Not known.

**ANIMAL/PLANT PESTS :** Possum.

**FENCING :** Not known.

**INTERPRETATION :** None.

**RECREATION FACILITIES/VISITOR USE :** None / None.

**RECREATION OPPORTUNITY SPECTRUM CLASS(ES) :** Back Country Drive-In.

**ACCESS :** Foot.

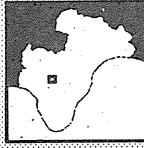
**LEASES, LICENCES, EASEMENTS AND CONCESSIONS :** Grazing licence covering 2.0234ha.

**KEY MANAGEMENT NEEDS :** Require further information.

**IS CURRENT MANAGEMENT ADEQUATE ( YES/NO/NOT KNOWN) IN TERMS OF :**

(A) PROTECTION - No  
(B) RECREATION/INTERPRETATION - No

**DATE FORM COMPLETED/AMENDED :** 1/06/94



**WANGANUI CONSERVANCY  
LAND INVENTORY FORM**

NAME : Okara Road Local Purpose Reserve (Gravel)

CONSERVATION UNIT NO : 70687

AREA (HA) : 1.8211

LEGAL DESCRIPTION : Section 9 Blk VII Mahoe SD

ECOLOGICAL DISTRICT : Matamateaonga

MAP REF (NZMS260) : R20 672190

MANAGEMENT PLAN (Y/N) : No

DATE APPROVED :

LOCAL AUTHORITY : Stratford D C

ADMIN BODY : DOC

EXPIRES :

WI/HAPU : Ngaiti Maru

FIELD CENTRE : Stratford

GENERAL DESCRIPTION : Not known.

VEGETATION TYPE : Not known.

NOTABLE FLORA/FAUNA : Not known.

HISTORICAL/CULTURAL RESOURCES : Not known.

ANIMAL/PLANT PESTS : Possum, goat.

FENCING : Not known.

INTERPRETATION : None.

RECREATION FACILITIES/VISITOR USE : None / None.

RECREATION OPPORTUNITY SPECTRUM CLASS(ES) : Back Country Walk-In.

ACCESS : Closed road.

LEASES, LICENCES, EASEMENTS AND CONCESSIONS : None.

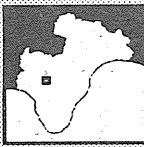
KEY MANAGEMENT NEEDS : Require further information.

IS CURRENT MANAGEMENT ADEQUATE ( YES/NO/NOT KNOWN) IN TERMS OF :

(A) PROTECTION - No

(B) RECREATION/INTERPRETATION - No

DATE FORM COMPLETED/AMENDED : 1/06/94



**WANGANUI CONSERVANCY  
LAND INVENTORY FORM**

NAME : Tangaratau River Marginal Strip

CONSERVATION UNIT NO : 70688

AREA (HA) : 9.1054

LEGAL DESCRIPTION : Section 15, Blk III Mahoe SD

ECOLOGICAL DISTRICT : Matamateaonga

MAP REF (NZMS260) : R19 686269

MANAGEMENT PLAN (Y/N) : No

DATE APPROVED :

LOCAL AUTHORITY : Stratford DC

ADMIN BODY : DOC

EXPIRES :

WI/HAPU : Te Ahi Haunui a Papatangi

FIELD CENTRE : Taumarunui

GENERAL DESCRIPTION : Steep and rolling uplifted tertiary marine plain. Surrounded by hill country bush.

VEGETATION TYPE : Not known.

NOTABLE FLORA/FAUNA : Not known.

HISTORICAL/CULTURAL RESOURCES : Not known.

ANIMAL/PLANT PESTS : Not known.

FENCING : Not known.

INTERPRETATION : None.

RECREATION FACILITIES/VISITOR USE : None / Low use. Hunting.

RECREATION OPPORTUNITY SPECTRUM CLASS(ES) : Back Country Drive-In.

ACCESS : Foot access only, from Okara Road.

LEASES, LICENCES, EASEMENTS AND CONCESSIONS : None.

KEY MANAGEMENT NEEDS : Needs to be inspected.

IS CURRENT MANAGEMENT ADEQUATE ( YES/NO/NOT KNOWN) IN TERMS OF :

(A) PROTECTION - Not known

(B) RECREATION/INTERPRETATION - Not known

DATE FORM COMPLETED/AMENDED : 1/06/94





**WANGANUI CONSERVANCY  
LAND INVENTORY FORM**

NAME : Midhurst Marginal Strip  
 CONSERVATION UNIT NO : 70689  
 LEGAL DESCRIPTION : Lot 9 DP7328 Blk XII Huiroa SD  
 AREA (HA) : 0.1012

ECOLOGICAL DISTRICT : Egmont  
 MAP REF (NZMS260) : Q20 150121  
 MANAGEMENT PLAN (Y/N) : No  
 ADMIN BODY : DOC  
 IW/HAPU : Ahi Awa, Ngati Ruanui  
 FIELD CENTRE : Stratford

EXPIRES :

DATE APPROVED :  
 LOCAL AUTHORITY : Stratford D C

GENERAL DESCRIPTION : Flat pasture land.

VEGETATION TYPE : Not known.

NOTABLE FLORA/FAUNA : Grass only.

HISTORICAL/CULTURAL RESOURCES : Not known.

ANIMAL/PLANT PESTS : Not known.

FENCING : None.

INTERPRETATION : None.

RECREATION FACILITIES/VISITOR USE : None / None.

RECREATION OPPORTUNITY SPECTRUM CLASS(ES) : Rural.

ACCESS : Abuts SH 3.

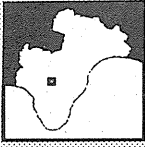
LEASES, LICENCES, EASEMENTS AND CONCESSIONS : None.

KEY MANAGEMENT NEEDS : Require further information. Consult Transit over any new development which may impact on access to the SH.

IS CURRENT MANAGEMENT ADEQUATE ( YES/NO/NOT KNOWN) IN TERMS OF :

(A) PROTECTION - No  
 (B) RECREATION/INTERPRETATION - No

DATE FORM COMPLETED/AMENDED : 1/06/94



**WANGANUI CONSERVANCY  
LAND INVENTORY FORM**

NAME : Whangamomona Local Purpose Reserve (Quarry)  
 CONSERVATION UNIT NO : 70690  
 LEGAL DESCRIPTION : Section 11,12 Blk X Mahoe SD  
 AREA (HA) : 1.8034

ECOLOGICAL DISTRICT : Matemateanga  
 MAP REF (NZMS260) : R20 627139  
 MANAGEMENT PLAN (Y/N) : No  
 ADMIN BODY : DOC  
 IW/HAPU : Ngati Maru  
 FIELD CENTRE : Stratford

EXPIRES :

DATE APPROVED :  
 LOCAL AUTHORITY : Stratford D C

GENERAL DESCRIPTION : Area of flat land near road.

VEGETATION TYPE : Not known.

NOTABLE FLORA/FAUNA : Not known.

HISTORICAL/CULTURAL RESOURCES : Not known.

ANIMAL/PLANT PESTS : Possum.

FENCING : Not known.

INTERPRETATION : None.

RECREATION FACILITIES/VISITOR USE : None / None.

RECREATION OPPORTUNITY SPECTRUM CLASS(ES) : Back Country Drive-In.

ACCESS : None.

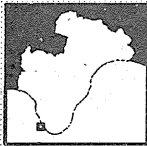
LEASES, LICENCES, EASEMENTS AND CONCESSIONS : None.

KEY MANAGEMENT NEEDS : Require further information.

IS CURRENT MANAGEMENT ADEQUATE ( YES/NO/NOT KNOWN) IN TERMS OF :

(A) PROTECTION - No  
 (B) RECREATION/INTERPRETATION - No

DATE FORM COMPLETED/AMENDED : 1/06/94



**WANGANUI CONSERVANCY  
LAND INVENTORY FORM**

NAME : Sugar Loaf Islands Sanctuary Area  
 CONSERVATION UNIT NO : 70691.01 AREA (HA) : 3.5223  
 LEGAL DESCRIPTION : Moturoa, Motumahanga, Waikaranga & Whareumu Islands  
 ECOLOGICAL DISTRICT : Egmont  
 MAP REF (NZMS260) : P19 976387  
 MANAGEMENT PLAN (Y/N) : No DATE APPROVED : EXPIRES :  
 ADMIN BODY : DOC LOCAL AUTHORITY : New Plymouth D.C  
 WHI/HAU : Ngati Te Whiti  
 FIELD CENTRE : New Plymouth

**GENERAL DESCRIPTION :** Four islands off New Plymouth. Volcanic origin. Two larger islands, Moturoa and Motumahanga covered in vegetation, access difficult.

**VEGETATION TYPE :** Most common, taupata scrub in association with flax, boxthorn and emergent caro and cabbage trees. Moturoa Island small area of caro forest with emergent pohutukawa.

**NOTABLE FLORA/FAUNA :** Large number of seabirds nesting, breeding. Diving petrels, flesh footed shearwaters, grey faced petrel, whitehead, storm petrels, reef heron, little blue penguin. Northern most NZ fur seal breeding, 6 pups produced annually.

**HISTORICAL/CULTURAL RESOURCES :** Evidence of Maori occupation, rua pits, stone walls.

**ANIMAL/PLANT PESTS :** None known, islands predator free.

**FENCING :** None.

**INTERPRETATION :** Three signs, two at Lee breakwater, one at Paratutu lookout.

**RECREATION FACILITIES/VISITOR USE :** None.

**RECREATION OPPORTUNITY SPECTRUM CLASS(ES) :** Exposed Outlying Waters.

**ACCESS :** By sea.

**LEASES, LICENCES, EASEMENTS AND CONCESSIONS :** Two boat sightseeing concessions.

**KEY MANAGEMENT NEEDS :** Conservation Management Plan being prepared.

**IS CURRENT MANAGEMENT ADEQUATE ( YES/NO/NOT KNOWN) IN TERMS OF :**

(A) PROTECTION - Yes  
 (B) RECREATION/INTERPRETATION - Yes

**DATE FORM COMPLETED/AMENDED :** 1/06/94



**WANGANUI CONSERVANCY  
LAND INVENTORY FORM**

NAME : Sugar Loaf Islands Conservation Park  
 CONSERVATION UNIT NO : 70691.02 AREA (HA) : 746.0277  
 LEGAL DESCRIPTION : Saabed, Foreshore, Waters and Islands as described in the Sugar Loaf Islands Marine Protected Area Act 1991  
 ECOLOGICAL DISTRICT : Egmont  
 MAP REF (NZMS260) : P19 976387  
 MANAGEMENT PLAN (Y/N) : No DATE APPROVED : EXPIRES :  
 ADMIN BODY : DOC LOCAL AUTHORITY : New Plymouth D.C  
 WHI/HAU : Ngati Te Whiti  
 FIELD CENTRE : New Plymouth

**GENERAL DESCRIPTION :** An area of under water reefs, caves, platforms, boulders and ledges where northern warm currents and southern cold currents mix. Also includes Pararaki, Malaora and Motuatmatea Islands.

**VEGETATION TYPE :**

**NOTABLE FLORA/FAUNA :** A variety of sea squirts, brittle stars, sea cucumbers, sea slugs, anemones, marine worms, sponges, corals, hydroids, 68 fish species, high crayfish population in protected area.

**HISTORICAL/CULTURAL RESOURCES :** Moari burial sites.

**ANIMAL/PLANT PESTS :** None.

**FENCING :** None.

**INTERPRETATION :** None.

**RECREATION FACILITIES/VISITOR USE :** None.

**RECREATION OPPORTUNITY SPECTRUM CLASS(ES) :** Exposed Outlying Waters.

**ACCESS :** By boat.

**LEASES, LICENCES, EASEMENTS AND CONCESSIONS :** None.

**KEY MANAGEMENT NEEDS :** Marine survey of area required.

**IS CURRENT MANAGEMENT ADEQUATE ( YES/NO/NOT KNOWN) IN TERMS OF :**

(A) PROTECTION - Yes  
 (B) RECREATION/INTERPRETATION - Yes

**DATE FORM COMPLETED/AMENDED :** 1/06/94

WANGANUI CONSERVANCY LAND INVENTORY FORM	
NAME : Waitara River Scenic Reserve	
CONSERVATION UNIT NO : 70692	AREA (HA) : 2.307
LEGAL DESCRIPTION : Sec 1 SO 13429 Blk 1 Paritutu SD	
ECOLOGICAL DISTRICT : Egmont	
MAP REF (NZMS260) : Q19 164452	
MANAGEMENT PLAN (Y/N) : No	DATE APPROVED :
ADMIN BODY : DOC	LOCAL AUTHORITY : New Plymouth D.C
WIHAPU : Te Ahi Awa, Puketapu Hapu	
FIELD CENTRE : New Plymouth	
GENERAL DESCRIPTION : Adjacent to Boat Club building. Rowing boats pass through, particularly at high tide between Boat Club and Waitara Estuary. Tidal. Within Waitara Township, true left bank, 500m upriver from sea. Half mudflats, half vegetation. Egmont RAP-W47.	
VEGETATION TYPE : Salt marsh vegetation. Leptocarpus, Isolepis nodosa, raupo, flax, taupata, cabbage tree. Mudflats.	
NOTABLE FLORA/FAUNA : Whitebait congregating area. Wading birds of various descriptions. Occasional royal spoonbills, white heron. Sea fish feed in area. Regionally uncommon saltmarsh ribbonwood, Carex littorosa.	
HISTORICAL/CULTURAL RESOURCES : None known.	
ANIMAL/PLANT PESTS : Gorse, blackberry. Some domestic garden refuse dumped southern corner has introduced several garden plants (eg. arum lily).	
FENCING : None. Not required.	
INTERPRETATION : None.	
RECREATION FACILITIES/VISITOR USE : None.	
RECREATION OPPORTUNITY SPECTRUM CLASS(ES) : Urban.	
ACCESS : Off West Beach Road. Drive to edge of reserve.	
LEASES, LICENCES, EASEMENTS AND CONCESSIONS : None.	
KEY MANAGEMENT NEEDS : Interpretation, control weeds, rubbish could be cleaned up periodically.	
IS CURRENT MANAGEMENT ADEQUATE ( YES/NO/NOT KNOWN) IN TERMS OF :	
(A) PROTECTION	- Yes.
(B) RECREATION/INTERPRETATION	- Not known
DATE FORM COMPLETED/AMENDED : 25/07/94	

WANGANUI CONSERVANCY LAND INVENTORY FORM	
NAME : Purupuru Conservation Area	
CONSERVATION UNIT NO : 70693	AREA (HA) : 1.1129
LEGAL DESCRIPTION : Lot 38 DP5047, Blk VII Mokau SD	
ECOLOGICAL DISTRICT : North Taranaki	
MAP REF (NZMS260) : R18 566705	
MANAGEMENT PLAN (Y/N) : No	DATE APPROVED :
ADMIN BODY : DOC	LOCAL AUTHORITY : New Plymouth D.C
WIHAPU : Ngati Maniapoto	
FIELD CENTRE : New Plymouth	
GENERAL DESCRIPTION : Small area flat pasture.	
VEGETATION TYPE : Rough pasture grasses, rushes.	
NOTABLE FLORA/FAUNA : None known.	
HISTORICAL/CULTURAL RESOURCES : None known.	
ANIMAL/PLANT PESTS : None.	
FENCING : Not fenced. At this stage doesn't require fencing.	
INTERPRETATION : None. None required.	
RECREATION FACILITIES/VISITOR USE : No facilities / No use.	
RECREATION OPPORTUNITY SPECTRUM CLASS(ES) : Back Country Walk-In.	
ACCESS : Walking access off Mohakatino Road.	
LEASES, LICENCES, EASEMENTS AND CONCESSIONS : None. Currently grazed by Landcorp.	
KEY MANAGEMENT NEEDS : None. Review protected status.	
IS CURRENT MANAGEMENT ADEQUATE ( YES/NO/NOT KNOWN) IN TERMS OF :	
(A) PROTECTION	- Yes
(B) RECREATION/INTERPRETATION	- Yes
DATE FORM COMPLETED/AMENDED : 11/10/94	