

WANGANUI CONSERVANCY LAND INVENTORY FORM	
NAME : Rawhitiroa Road Conservation Area	AREA (HA) : 409.9465
CONSERVATION UNIT NO : 70385	
LEGAL DESCRIPTION : Sec 10, Bk XI Ororoara SD	
ECOLOGICAL DISTRICT : Matamatearanga	EXPIRES :
MAP REF (NZMS260) : Q20 465986	DATE APPROVED :
MANAGEMENT PLAN (Y/N) : No	LOCAL AUTHORITY : South Taranaki D.C
ADMIN BODY : DOC	
IWI/HAPU : Ngati Maru	
FIELD CENTRE : Stratford	
GENERAL DESCRIPTION : Steep southerly facing aspect.	
VEGETATION TYPE : Manuka scrub succession, mixed podocarp forest.	
NOTABLE FLORA/FAUNA : Kiwi reported.	
HISTORICAL/CULTURAL RESOURCES : Partly cleared for farming in the 1880's.	
ANIMAL/PLANT PESTS : Goats, pigs, possums and deer.	
FENCING : Partly fenced on right hand side (20% fenced).	
INTERPRETATION : None.	
RECREATION FACILITIES/VISITOR USE : None / None.	
RECREATION OPPORTUNITY SPECTRUM CLASS(ES) : Rural, Back Country Drive-In.	
ACCESS : Access can be gained from Rawhitiroa Road and crossing the Tahunamaere Stream and straight up the faces.	
LEASES, LICENCES, EASEMENTS AND CONCESSIONS : Grazing licence covering 13.2000ha.	
KEY MANAGEMENT NEEDS : Wild animal control (goats and possums).	
IS CURRENT MANAGEMENT ADEQUATE (YES/NO/NOT KNOWN) IN TERMS OF :	
(A) PROTECTION	- No
(B) RECREATION/INTERPRETATION	- Yes
DATE FORM COMPLETED/AMENDED : 1/06/94	

WANGANUI CONSERVANCY LAND INVENTORY FORM	
NAME : Haweaanga Conservation Area	AREA (HA) : 0.8852
CONSERVATION UNIT NO : 70386	
LEGAL DESCRIPTION : Sec 72 Bk VI Hautapu SD	
ECOLOGICAL DISTRICT : Rangitikei	EXPIRES :
MAP REF (NZMS260) : T22 508545	DATE APPROVED :
MANAGEMENT PLAN (Y/N) : No	LOCAL AUTHORITY : Rangitikei D.C
ADMIN BODY : DOC	
IWI/HAPU : Ngati Whiti, Ngati Tama	
FIELD CENTRE : Mangaweka	
GENERAL DESCRIPTION : Rocky area on farmland.	
VEGETATION TYPE : Grass, kanuka.	
NOTABLE FLORA/FAUNA : Not known.	
HISTORICAL/CULTURAL RESOURCES : Not known.	
ANIMAL/PLANT PESTS : None.	
FENCING : None.	
INTERPRETATION : None.	
RECREATION FACILITIES/VISITOR USE : None / Nil use.	
RECREATION OPPORTUNITY SPECTRUM CLASS(ES) : Rural.	
ACCESS : From unformed legal road following Rangitikei and Kawhatau Rivers.	
LEASES, LICENCES, EASEMENTS AND CONCESSIONS : None.	
KEY MANAGEMENT NEEDS : None.	
IS CURRENT MANAGEMENT ADEQUATE (YES/NO/NOT KNOWN) IN TERMS OF :	
(A) PROTECTION	- Yes
(B) RECREATION/INTERPRETATION	- Yes
DATE FORM COMPLETED/AMENDED : 1/06/94	



**WANGANUI CONSERVANCY
LAND INVENTORY FORM**

NAME : Mangaatua Conservation Area
 CONSERVATION UNIT NO : 70387
 LEGAL DESCRIPTION : Crown Land Blk XIII Woodvilles SD

AREA (HA) : 0.0141

ECOLOGICAL DISTRICT : Woodvilles
 MAP REF (NZMS260) : T24 502927
 MANAGEMENT PLAN (Y/N) : No
 ADMIN BODY : DOC
 IWI/HAPU : Rangitane, Tamaitinui a Rua
 FIELD CENTRE : Palmerston North

DATE APPROVED :
 LOCAL AUTHORITY : Taranaki D.C

EXPIRES :

GENERAL DESCRIPTION : Not known.

VEGETATION TYPE :

NOTABLE FLORA/FAUNA :

HISTORICAL/CULTURAL RESOURCES :

ANIMAL/PLANT PESTS :

FENCING :

INTERPRETATION :

RECREATION FACILITIES/VISITOR USE :

RECREATION OPPORTUNITY SPECTRUM CLASS(ES) :

ACCESS :

LEASES, LICENCES, EASEMENTS AND CONCESSIONS :

KEY MANAGEMENT NEEDS :

IS CURRENT MANAGEMENT ADEQUATE (YES/NO/NOT KNOWN) IN TERMS OF :

(A) PROTECTION - Not known
 (B) RECREATION/INTERPRETATION - Not known

DATE FORM COMPLETED/AMENDED : 1/06/94



**WANGANUI CONSERVANCY
LAND INVENTORY FORM**

NAME : Petersons Conservation Area
 CONSERVATION UNIT NO : 70388
 LEGAL DESCRIPTION : Sec 9 Blk VIII Umutoi SD, Sec 42 Blk VII Umutoi SD

AREA (HA) : 3.3434

ECOLOGICAL DISTRICT : Ruahine
 MAP REF (NZMS260) : T22 665332
 MANAGEMENT PLAN (Y/N) : No
 ADMIN BODY : DOC
 IWI/HAPU : Rangitane
 FIELD CENTRE : Palmerston North

DATE APPROVED :
 LOCAL AUTHORITY : Manawatu D.C

EXPIRES :

GENERAL DESCRIPTION : Old closed road. Part still used by adjoining landowners. Provides access to Ruahine Forest Park.

VEGETATION TYPE : Podocarp beech forest.

NOTABLE FLORA/FAUNA : Not known.

HISTORICAL/CULTURAL RESOURCES : Old pilot track road still visible.

ANIMAL/PLANT PESTS : Deer, possums, stock.

FENCING : None.

INTERPRETATION : None.

RECREATION FACILITIES/VISITOR USE : None / Very low.

RECREATION OPPORTUNITY SPECTRUM CLASS(ES) : Rural.

ACCESS : From Petersons Road.

LEASES, LICENCES, EASEMENTS AND CONCESSIONS : None.

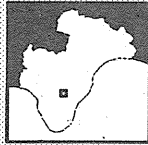
KEY MANAGEMENT NEEDS : Probably better managed by Hawkes Bay Conservancy, Pohangina Field Centre.

IS CURRENT MANAGEMENT ADEQUATE (YES/NO/NOT KNOWN) IN TERMS OF :

(A) PROTECTION - No
 (B) RECREATION/INTERPRETATION - Yes

DATE FORM COMPLETED/AMENDED : 1/06/94

WANGANUI CONSERVANCY
LAND INVENTORY FORM



NAME : Tahunamata Scenic Reserve
CONSERVATION UNIT NO : 70389
LEGAL DESCRIPTION : Sec 19 Blk VII Omoana SD, Sec 27 Blk XI Omoana SD

AREA (HA) : 128.363

ECOLOGICAL DISTRICT : Matamateaonga
MAP REF (NZMS260) : Q20 471993
MANAGEMENT PLAN (Y/N) : No
ADMIN BODY : DOC
IWI/HAPU : Ngati Mani
FIELD CENTRE : Stratford

EXPIRES :

DATE APPROVED :
LOCAL AUTHORITY : South Taranaki D.C

GENERAL DESCRIPTION : Small hill covered in tawa forest, then across road the reserve steeply falls down to the Whenuakura River, now covered in pasture and scrub.

VEGETATION TYPE : Tawa forest, manuka scrub, manuka, wineberry scrub.

NOTABLE FLORA/FAUNA : Kiwi reported in vicinity.

HISTORICAL/CULTURAL RESOURCES : Not known.

ANIMAL/PLANT PESTS : Goats, possums, pigs, fallow deer.

FENCING : None.

INTERPRETATION : None.

RECREATION FACILITIES/VISITOR USE : None / None.

RECREATION OPPORTUNITY SPECTRUM CLASS(ES) : Rural, Back Country Drive-in.

ACCESS : By legal road, gravel, then by foot.

LEASES, LICENCES, EASEMENTS AND CONCESSIONS : Unlicensed grazing of 6.0000ha.

KEY MANAGEMENT NEEDS : Wild animal control.

IS CURRENT MANAGEMENT ADEQUATE (YES/NO/NOT KNOWN) IN TERMS OF :

(A) PROTECTION - Yes
(B) RECREATION/INTERPRETATION - No

DATE FORM COMPLETED/AMENDED : 1/06/94

WANGANUI CONSERVANCY
LAND INVENTORY FORM



NAME : Waitiri Conservation Area
CONSERVATION UNIT NO : 70390
LEGAL DESCRIPTION : Sections 27, 28, 29, part sections 8 and 10 Block II Omoana SD

AREA (HA) : 218.7996

ECOLOGICAL DISTRICT : Matamateaonga
MAP REF (NZMS260) : Q20 448040
MANAGEMENT PLAN (Y/N) : No
ADMIN BODY : DOC
IWI/HAPU : Ngati Ruanui
FIELD CENTRE : Stratford

EXPIRES :

DATE APPROVED :
LOCAL AUTHORITY : South Taranaki D.C

GENERAL DESCRIPTION : A small area of forest. Steep sided area in two parts.

VEGETATION TYPE : Podocarp, tawa forest, Mahoe, treefern forest, Manuka scrub. Site of Blaschke regen study 1986 - 92.

NOTABLE FLORA/FAUNA : Not known.

HISTORICAL/CULTURAL RESOURCES : Bisected by dray track.

ANIMAL/PLANT PESTS : Possums, goats, Pampas.

FENCING : Fenced along and up from road to ridge.

INTERPRETATION : None.

RECREATION FACILITIES/VISITOR USE : Untracked in main area, dray track only good access / Hunting only.

RECREATION OPPORTUNITY SPECTRUM CLASS(ES) : Rural, Back Country Drive-In.

ACCESS : Permit required for hunting, access by foot from unsealed road.

LEASES, LICENCES, EASEMENTS AND CONCESSIONS : None.

KEY MANAGEMENT NEEDS : Fencing, wild animal control.

IS CURRENT MANAGEMENT ADEQUATE (YES/NO/NOT KNOWN) IN TERMS OF :

(A) PROTECTION - Yes
(B) RECREATION/INTERPRETATION - No

DATE FORM COMPLETED/AMENDED : 1/06/94

WANGANUI CONSERVANCY LAND INVENTORY FORM	
NAME : Tutuwaia Conservation Area	AREA (HA) : 68.7966
CONSERVATION UNIT NO : 70391	
LEGAL DESCRIPTION : Sec 16 Blk II Omocana SD	
ECOLOGICAL DISTRICT : Matamateaonga	EXPIRES :
MAP REF (NZMS260) : C20 450080	DATE APPROVED :
MANAGEMENT PLAN (Y/N) : No	LOCAL AUTHORITY : Stratford D C
ADMIN BODY : DOC	
WH/HAU : Ngati Manu	
FIELD CENTRE : Stratford	
GENERAL DESCRIPTION : Small block of steep broken country either side of a ridge.	
VEGETATION TYPE : Tawa, podocarp forest.	
NOTABLE FLORA/FAUNA : Not known.	
HISTORICAL/CULTURAL RESOURCES : Not known.	
ANIMAL/PLANT PESTS : Goats, possums, domestic stock. No weeds.	
FENCING : None.	
INTERPRETATION : None.	
RECREATION FACILITIES/VISITOR USE : None / None.	
RECREATION OPPORTUNITY SPECTRUM CLASS(ES) : Rural, Back Country Drive-In.	
ACCESS : Land locked, no legal access.	
LEASES, LICENCES, EASEMENTS AND CONCESSIONS : None.	
KEY MANAGEMENT NEEDS : Wild animal control.	
IS CURRENT MANAGEMENT ADEQUATE (YES/NO/NOT KNOWN) IN TERMS OF :	
(A) PROTECTION	- No
(B) RECREATION/INTERPRETATION	- Yes
DATE FORM COMPLETED/AMENDED : 1/06/94	

WANGANUI CONSERVANCY LAND INVENTORY FORM	
NAME : Popuanui Conservation Area	AREA (HA) : 72.4387
CONSERVATION UNIT NO : 70392	
LEGAL DESCRIPTION : Sec 7 Blk XIV Ngatimaru SD, Sec 32 Blk XV Ngatimaru SD	
ECOLOGICAL DISTRICT : Matamateaonga	EXPIRES :
MAP REF (NZMS260) : C20 463105	DATE APPROVED :
MANAGEMENT PLAN (Y/N) : No	LOCAL AUTHORITY : Stratford D C
ADMIN BODY : DOC	
WH/HAU : Ngati Manu	
FIELD CENTRE : Stratford	
GENERAL DESCRIPTION : Two blocks of land cut in half by a paper road, both blocks face north.	
VEGETATION TYPE : Podocarp forest.	
NOTABLE FLORA/FAUNA : Kiwi reported, robin, whitehead.	
HISTORICAL/CULTURAL RESOURCES : Not known.	
ANIMAL/PLANT PESTS : Goats, possums.	
FENCING : Not known.	
INTERPRETATION : None.	
RECREATION FACILITIES/VISITOR USE : None / None.	
RECREATION OPPORTUNITY SPECTRUM CLASS(ES) : None.	
ACCESS : Land locked.	
LEASES, LICENCES, EASEMENTS AND CONCESSIONS : None.	
KEY MANAGEMENT NEEDS : Wild animal control.	
IS CURRENT MANAGEMENT ADEQUATE (YES/NO/NOT KNOWN) IN TERMS OF :	
(A) PROTECTION	- No
(B) RECREATION/INTERPRETATION	- Yes
DATE FORM COMPLETED/AMENDED : 1/06/94	

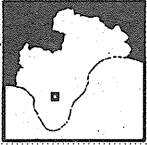
WANGANUI CONSERVANCY LAND INVENTORY FORM	
NAME : Kirai Scenic Reserve	AREA (HA) : 19.5993
CONSERVATION UNIT NO : 70393	
LEGAL DESCRIPTION : Secs 37,57 Blk XV Ngatimaru SD	
ECOLOGICAL DISTRICT : Matematonga	EXPIRES :
MAP REF (NZMS200) : Q20-486137	DATE APPROVED :
MANAGEMENT PLAN (Y/N) : No	LOCAL AUTHORITY : Stratford D C
ADMIN BODY : DOC	
IWI/HAPU : Ngati Maru	
FIELD CENTRE : Stratford	
GENERAL DESCRIPTION : A small scenic reserve, on part of a saddle area dissected by road tunnel. Steep sided with full vegetation.	
VEGETATION TYPE : Kamahi, tawa forest. Dominant kamahi, tawa, rewarewa, mamaku-whelki-mahoe scrub, manuka scrub. Small area of pasture. Study site for Blaschke (1993).	
NOTABLE FLORA/FAUNA : Nl robin, pigeon, kiwi reported. Coprosma rigida (uncommon in district).	
HISTORICAL/CULTURAL RESOURCES : Not known.	
ANIMAL/PLANT PESTS : Possums, goats, stock trespass. Gorse.	
FENCING : Required on eastern boundary.	
INTERPRETATION : Minimal signage, no other facilities.	
RECREATION FACILITIES/VISITOR USE : None / Attracts visitors.	
RECREATION OPPORTUNITY SPECTRUM CLASS(ES) : Rural, Back Country Drive-In.	
ACCESS : By sealed public road, then untracked area. Permit required for hunting, no shotguns or .22's.	
LEASES, LICENCES, EASEMENTS AND CONCESSIONS : None.	
KEY MANAGEMENT NEEDS : Fencing to stop stock trespass, possum and goat control, some tree fern poaching.	
IS CURRENT MANAGEMENT ADEQUATE (YES/NO/NOT KNOWN) IN TERMS OF :	
(A) PROTECTION	- No
(B) RECREATION/INTERPRETATION	- Yes
DATE FORM COMPLETED/AMENDED : 1/06/94	

WANGANUI CONSERVANCY LAND INVENTORY FORM	
NAME : Kupe Conservation Area	AREA (HA) : 4.148
CONSERVATION UNIT NO : 70394	
LEGAL DESCRIPTION : Sec 26 Blk XII Huiroa	
ECOLOGICAL DISTRICT : North Taranaki	EXPIRES :
MAP REF (NZMS200) : Q20 315167	DATE APPROVED :
MANAGEMENT PLAN (Y/N) : No	LOCAL AUTHORITY : Stratford D C
ADMIN BODY : DOC	
IWI/HAPU : Ngati Maru	
FIELD CENTRE : Stratford	
GENERAL DESCRIPTION : North facing flat pasture land. Adjacent to the Makino Stream at the end of Kota Road.	
VEGETATION TYPE : Grass.	
NOTABLE FLORA/FAUNA : Not known.	
HISTORICAL/CULTURAL RESOURCES : Not known.	
ANIMAL/PLANT PESTS : Cattle.	
FENCING : None.	
INTERPRETATION : None.	
RECREATION FACILITIES/VISITOR USE : None / None.	
RECREATION OPPORTUNITY SPECTRUM CLASS(ES) : Rural, Back Country Walk-In.	
ACCESS : Land locked.	
LEASES, LICENCES, EASEMENTS AND CONCESSIONS : None.	
KEY MANAGEMENT NEEDS : Require further information.	
IS CURRENT MANAGEMENT ADEQUATE (YES/NO/NOT KNOWN) IN TERMS OF :	
(A) PROTECTION	- Yes
(B) RECREATION/INTERPRETATION	- Yes
DATE FORM COMPLETED/AMENDED : 1/06/94	

WANGANUI CONSERVANCY LAND INVENTORY FORM	
NAME : Kaiti Conservation Area	AREA (HA) : 1.3354
CONSERVATION UNIT NO : 70395	
LEGAL DESCRIPTION : Secs 27,28, Bk XI Huiroa SD	
ECOLOGICAL DISTRICT : North Taranaki	EXPIRES :
MAP REF (NZMS260) : Q20 315150	DATE APPROVED :
MANAGEMENT PLAN (Y/N) : No	LOCAL AUTHORITY : Stratford D C
ADMIN BODY : DOC	
WHI/HAU : Ngati Manu	
FIELD CENTRE : Stratford	
GENERAL DESCRIPTION : South facing gully in the headwaters of the Makino Stream. Rolling contour.	
VEGETATION TYPE : Pasture land.	
NOTABLE FLORA/FAUNA : Not known.	
HISTORICAL/CULTURAL RESOURCES : Not known.	
ANIMAL/PLANT PESTS : Not known.	
FENCING : None.	
INTERPRETATION : None.	
RECREATION FACILITIES/VISITOR USE : None / None.	
RECREATION OPPORTUNITY SPECTRUM CLASS(ES) : Rural, Back Country Walk-in.	
ACCESS : None, land locked.	
LEASES, LICENCES, EASEMENTS AND CONCESSIONS : All grazed by adjoining landowner without licence.	
KEY MANAGEMENT NEEDS : Require further information. Licence grazing.	
IS CURRENT MANAGEMENT ADEQUATE (YES/NO/NOT KNOWN) IN TERMS OF :	
(A) PROTECTION	Yes
(B) RECREATION/INTERPRETATION	Yes
DATE FORM COMPLETED/AMENDED : 1/06/94	

WANGANUI CONSERVANCY LAND INVENTORY FORM	
NAME : Wawiri Conservation Area	AREA (HA) : 0.0002
CONSERVATION UNIT NO : 70396	
LEGAL DESCRIPTION : Sec 33 Bk XV Huiroa SD	
ECOLOGICAL DISTRICT : North Taranaki	EXPIRES :
MAP REF (NZMS260) : Q20 313112	DATE APPROVED :
MANAGEMENT PLAN (Y/N) : No	LOCAL AUTHORITY : Stratford D C
ADMIN BODY : DOC	
WHI/HAU : Ngati Manu, Ngati Ruanui	
FIELD CENTRE : Stratford	
GENERAL DESCRIPTION : Small section of land, right side of Wawiri Road.	
VEGETATION TYPE : Pasture.	
NOTABLE FLORA/FAUNA : Not known.	
HISTORICAL/CULTURAL RESOURCES : Not known.	
ANIMAL/PLANT PESTS : Not known.	
FENCING : Not known.	
INTERPRETATION : None.	
RECREATION FACILITIES/VISITOR USE : None / None.	
RECREATION OPPORTUNITY SPECTRUM CLASS(ES) : Rural.	
ACCESS : Straight off Wawiri Road.	
LEASES, LICENCES, EASEMENTS AND CONCESSIONS : None.	
KEY MANAGEMENT NEEDS : Review protected status.	
IS CURRENT MANAGEMENT ADEQUATE (YES/NO/NOT KNOWN) IN TERMS OF :	
(A) PROTECTION	Yes
(B) RECREATION/INTERPRETATION	Yes
DATE FORM COMPLETED/AMENDED : 1/06/94	

WANGANUI CONSERVANCY
LAND INVENTORY FORM



NAME : Makuri Conservation Area
CONSERVATION UNIT NO : 70397
LEGAL DESCRIPTION : Sec 27 Blk I Omoana SD

AREA (HA) : 0.2023

ECOLOGICAL DISTRICT : Matemateaonga
MAP REF (NZMS260) : Q20 390079
MANAGEMENT PLAN (Y/N) : No
ADMIN BODY : DOC
IWI/HAPU : Ngati Maru, Ngati Ruanui
FIELD CENTRE : Stratford

DATE APPROVED :
LOCAL AUTHORITY : Stratford D C

EXPIRES :

GENERAL DESCRIPTION : Small area of rolling land surrounded by farm land.

VEGETATION TYPE : Pasture.

NOTABLE FLORA/FAUNA : Not known.

HISTORICAL/CULTURAL RESOURCES : Not known.

ANIMAL/PLANT PESTS : Possum.

FENCING : Not known.

INTERPRETATION : None.

RECREATION FACILITIES/VISITOR USE : None / None.

RECREATION OPPORTUNITY SPECTRUM CLASS(ES) : Rural.

ACCESS : Landlocked, access by permission only.

LEASES, LICENCES, EASEMENTS AND CONCESSIONS : None.

KEY MANAGEMENT NEEDS : Review protected status.

IS CURRENT MANAGEMENT ADEQUATE (YES/NO/NOT KNOWN) IN TERMS OF :

(A) PROTECTION - Yes
(B) RECREATION/INTERPRETATION - Yes

DATE FORM COMPLETED/AMENDED : 1/06/94

WANGANUI CONSERVANCY
LAND INVENTORY FORM



NAME : Toko Conservation Area
CONSERVATION UNIT NO : 70398
LEGAL DESCRIPTION : Sec 3 Blk I Omoana SD

AREA (HA) : 0.0003

ECOLOGICAL DISTRICT : Matemateaonga
MAP REF (NZMS260) : Q20 357045
MANAGEMENT PLAN (Y/N) : No
ADMIN BODY : DOC
IWI/HAPU : Ngati Ruanui
FIELD CENTRE : Stratford

DATE APPROVED :
LOCAL AUTHORITY : Stratford D C

EXPIRES :

GENERAL DESCRIPTION : Very small area of pasture on Toko Road.

VEGETATION TYPE : Unknown, grass.

NOTABLE FLORA/FAUNA : Not known.

HISTORICAL/CULTURAL RESOURCES : Not known.

ANIMAL/PLANT PESTS : Not known.

FENCING : Not known.

INTERPRETATION : None.

RECREATION FACILITIES/VISITOR USE : None / None.

RECREATION OPPORTUNITY SPECTRUM CLASS(ES) : Rural.

ACCESS : Just off Toko Road.

LEASES, LICENCES, EASEMENTS AND CONCESSIONS : None.

KEY MANAGEMENT NEEDS : Review protected status.

IS CURRENT MANAGEMENT ADEQUATE (YES/NO/NOT KNOWN) IN TERMS OF :

(A) PROTECTION - Yes
(B) RECREATION/INTERPRETATION - Yes

DATE FORM COMPLETED/AMENDED : 1/06/94

WANGANUI CONSERVANCY LAND INVENTORY FORM	
NAME : Magnus Forbes Scenic Reserve	AREA (HA) : 6.018
CONSERVATION UNIT NO : 70399	LEGAL DESCRIPTION : Lot 1 DP 13409 BIK XI Huiroa SD
ECOLOGICAL DISTRICT : North Tairāneid	MAP REF (NZMS260) : Q20 285164
MANAGEMENT PLAN (Y/N) : No	DATE APPROVED :
ADMIN BODY : DOC	LOCAL AUTHORITY : Stratford D.C
IWI/HAPU : Ngati Meru	FIELD CENTRE : Stratford
GENERAL DESCRIPTION : Undulating plateau which is deeply dissected on south and west boundaries by the Makino Stream.	
VEGETATION TYPE : Tawa, wheki, lancewood, bracken.	
NOTABLE FLORA/FAUNA : One of the few lowland forest reserves in Stratford area. Recorded by NZWS FSU. (card missing).	
HISTORICAL/CULTURAL RESOURCES : Gifted by Mr Magnus Forbes.	
ANIMAL/PLANT PESTS : Possums, goats.	
FENCING : Northern half fenced.	
INTERPRETATION : Minimal signage.	
RECREATION FACILITIES/VISITOR USE : None / None.	
RECREATION OPPORTUNITY SPECTRUM CLASS(ES) : Rural.	
ACCESS : By foot over right of way about .2 km from Makara Road.	
LEASES, LICENCES, EASEMENTS AND CONCESSIONS : None.	
KEY MANAGEMENT NEEDS : Fencing needed.	
IS CURRENT MANAGEMENT ADEQUATE (YES/NO/NOT KNOWN) IN TERMS OF :	
(A) PROTECTION	Yes
(B) RECREATION/INTERPRETATION	Yes
DATE FORM COMPLETED/AMENDED : 1/06/94	

WANGANUI CONSERVANCY LAND INVENTORY FORM	
NAME : Kahurangi Conservation Area	AREA (HA) : 4.8562
CONSERVATION UNIT NO : 70400	LEGAL DESCRIPTION : Sec 113 BIK II Ngaere SD
ECOLOGICAL DISTRICT : Egmout	MAP REF (NZMS260) : Q20 253068
MANAGEMENT PLAN (Y/N) : No	DATE APPROVED :
ADMIN BODY : DOC	LOCAL AUTHORITY : Stratford D.C
IWI/HAPU : Ngati Ruanui	FIELD CENTRE : Stratford
GENERAL DESCRIPTION : Stratford cemetery, flat area on bank of Patea River.	
VEGETATION TYPE : Grass with tree shelter belts and some plantings.	
NOTABLE FLORA/FAUNA : Not known.	
HISTORICAL/CULTURAL RESOURCES : Cemetery.	
ANIMAL/PLANT PESTS : None.	
FENCING : Fully fenced.	
INTERPRETATION : None.	
RECREATION FACILITIES/VISITOR USE : None / None.	
RECREATION OPPORTUNITY SPECTRUM CLASS(ES) : Urban.	
ACCESS : Vehicle access from SH 43, attached to cemetery.	
LEASES, LICENCES, EASEMENTS AND CONCESSIONS : Run by District Council.	
KEY MANAGEMENT NEEDS : Review protected status, Consult Transit over any new development which may impact on access to the SH.	
IS CURRENT MANAGEMENT ADEQUATE (YES/NO/NOT KNOWN) IN TERMS OF :	
(A) PROTECTION	Yes
(B) RECREATION/INTERPRETATION	Yes
DATE FORM COMPLETED/AMENDED : 1/06/94	

WANGANUI CONSERVANCY LAND INVENTORY FORM	
NAME : Patea Conservation Area	AREA (HA) : 5.654
CONSERVATION UNIT NO : 70401	
LEGAL DESCRIPTION : Pt Lots 9,14 DP 141 Bik II Ngeere SD	
ECOLOGICAL DISTRICT : Egmont	EXPIRES :
MAP REF (NZMS260) : Q20 268048	DATE APPROVED :
MANAGEMENT PLAN (Y/N) : No	LOCAL AUTHORITY : Stratford D C
ADMIN BODY : DOC	
WHI/HAU : Ngati Ruanui	
FIELD CENTRE : Stratford	
GENERAL DESCRIPTION : An old quarry on the bank of Patea River, series of quarry pits and borrow pits and associated areas.	
VEGETATION TYPE : Rough pasture grasses, small scrub vegetation.	
NOTABLE FLORA/FAUNA : Not known.	
HISTORICAL/CULTURAL RESOURCES : Former Railway quarry.	
ANIMAL/PLANT PESTS : None.	
FENCING : Partly fenced.	
INTERPRETATION : None.	
RECREATION FACILITIES/VISITOR USE : None / None.	
RECREATION OPPORTUNITY SPECTRUM CLASS(ES) : Rural.	
ACCESS : Landlocked, access by landowner permission.	
LEASES, LICENCES, EASEMENTS AND CONCESSIONS : Grazing licence covering 5.6500ha.	
KEY MANAGEMENT NEEDS : Review protected status.	
IS CURRENT MANAGEMENT ADEQUATE (YES/NO/NOT KNOWN) IN TERMS OF :	
(A) PROTECTION	- Yes
(B) RECREATION/INTERPRETATION	- Yes
DATE FORM COMPLETED/AMENDED : 1/06/94	

WANGANUI CONSERVANCY LAND INVENTORY FORM	
NAME : Manganui Conservation Area	AREA (HA) : 0.4047
CONSERVATION UNIT NO : 70402	
LEGAL DESCRIPTION : Sec 85 Bik IX Huiroa SD	
ECOLOGICAL DISTRICT : Egmont	EXPIRES :
MAP REF (NZMS260) : Q20 205153	DATE APPROVED :
MANAGEMENT PLAN (Y/N) : No	LOCAL AUTHORITY : Stratford D C
ADMIN BODY : DOC	
WHI/HAU : Ngati Maru	
FIELD CENTRE : Stratford	
GENERAL DESCRIPTION : Small area of land, flat contour on banks of Manganui River.	
VEGETATION TYPE : Pasture.	
NOTABLE FLORA/FAUNA : Not known.	
HISTORICAL/CULTURAL RESOURCES : Not known.	
ANIMAL/PLANT PESTS : Not known.	
FENCING : None.	
INTERPRETATION : None.	
RECREATION FACILITIES/VISITOR USE : None / None.	
RECREATION OPPORTUNITY SPECTRUM CLASS(ES) : Rural.	
ACCESS : Off end of Manganui Road then through private property.	
LEASES, LICENCES, EASEMENTS AND CONCESSIONS : None.	
KEY MANAGEMENT NEEDS : Require further information.	
IS CURRENT MANAGEMENT ADEQUATE (YES/NO/NOT KNOWN) IN TERMS OF :	
(A) PROTECTION	- Yes
(B) RECREATION/INTERPRETATION	- Yes
DATE FORM COMPLETED/AMENDED : 1/06/94	

WANGANUI CONSERVANCY LAND INVENTORY FORM	
NAME : Midhirst Conservation Area	AREA (HA) : 0.7158
CONSERVATION UNIT NO : 70403	
LEGAL DESCRIPTION : Lots 10,11,12,13,23,24,25 Blk VI on DP 28 Blk XIII Huiroa SD	
ECOLOGICAL DISTRICT : Egmont	EXPIRES :
MAP REF (NZMS260) : Q20 197116	DATE APPROVED :
MANAGEMENT PLAN (Y/N) : No	LOCAL AUTHORITY : Stratford D C
ADMIN BODY : DOC	
IWI/HAPU : Ngati Ruanui, Ngati Maru	
FIELD CENTRE : Stratford	
GENERAL DESCRIPTION : A small section within Midhirst. Part of site is occupied by hunter, single person accommodation and collection of sheds and dog kennels. Used mainly by hunting staff during summer months.	
VEGETATION TYPE : Clear area is pasture.	
NOTABLE FLORA/FAUNA : Not known.	
HISTORICAL/CULTURAL RESOURCES : Not known.	
ANIMAL/PLANT PESTS : None.	
FENCING : Completely fenced with boundary fence, also an inner higher security fenced compound.	
INTERPRETATION : None.	
RECREATION FACILITIES/VISITOR USE : None / Med use.	
RECREATION OPPORTUNITY SPECTRUM CLASS(ES) : Rural.	
ACCESS : Legal road access all weather sealed.	
LEASES, LICENCES, EASEMENTS AND CONCESSIONS : Grazing licence covering 0.5000ha.	
KEY MANAGEMENT NEEDS : Review protected status.	
IS CURRENT MANAGEMENT ADEQUATE (YES/NO/NOT KNOWN) IN TERMS OF :	
(A) PROTECTION	Yes
(B) RECREATION/INTERPRETATION	Yes
DATE FORM COMPLETED/AMENDED : 1/06/94	

WANGANUI CONSERVANCY LAND INVENTORY FORM	
NAME : Regan Street Conservation Area	AREA (HA) : 0.4835
CONSERVATION UNIT NO : 70404	
LEGAL DESCRIPTION : Lot 3 DP 1805 Blk II Ngaere SD	
ECOLOGICAL DISTRICT : Egmont	EXPIRES :
MAP REF (NZMS260) : Q20 216058	DATE APPROVED :
MANAGEMENT PLAN (Y/N) : No	LOCAL AUTHORITY : Stratford D C
ADMIN BODY : DOC	
IWI/HAPU : Ngati Maru, Ngati Ruanui	
FIELD CENTRE : Stratford	
GENERAL DESCRIPTION : Ex cemetery flat ground within Stratford, headstones have been removed and the area remodelled.	
VEGETATION TYPE : Grass.	
NOTABLE FLORA/FAUNA : Not known.	
HISTORICAL/CULTURAL RESOURCES : Former Stratford town cemetery, relocated to another area (Conservation Unit 70400).	
ANIMAL/PLANT PESTS : None.	
FENCING : Fully fenced.	
INTERPRETATION : A memorial lists names of people buried in area.	
RECREATION FACILITIES/VISITOR USE : None / None.	
RECREATION OPPORTUNITY SPECTRUM CLASS(ES) : Urban.	
ACCESS : Foot off sealed public road.	
LEASES, LICENCES, EASEMENTS AND CONCESSIONS : Council controlled.	
KEY MANAGEMENT NEEDS : Review protected status.	
IS CURRENT MANAGEMENT ADEQUATE (YES/NO/NOT KNOWN) IN TERMS OF :	
(A) PROTECTION	Yes
(B) RECREATION/INTERPRETATION	Yes
DATE FORM COMPLETED/AMENDED : 1/06/94	

WANGANUI CONSERVANCY LAND INVENTORY FORM	
NAME : Egmont Conservation Area	AREA (HA) : 7.9977
CONSERVATION UNIT NO : 70405	LEGAL DESCRIPTION : Closed Road and Pt Sacs 47,48 Blk XVI Egmont SD
ECOLOGICAL DISTRICT : Egmont	DATE APPROVED :
MAP REF (NZMS260) : O20 124119	LOCAL AUTHORITY : Stratford D C
MANAGEMENT PLAN (Y/N) : No	EXPIRES :
ADMIN BODY : DOC	
IWI/HAPU : Nga Ruahine-Rangī, Ngāti Ruanui	
FIELD CENTRE : Stratford	
GENERAL DESCRIPTION : Part of old quarry at top of York Road.	
VEGETATION TYPE : Scrub, revegetated.	
NOTABLE FLORA/FAUNA : Not known.	
HISTORICAL/CULTURAL RESOURCES : Former road reserve, part of old quarry operation within Egmont National Park boundary.	
ANIMAL/PLANT PESTS : Possum.	
FENCING : None.	
INTERPRETATION : None.	
RECREATION FACILITIES/VISITOR USE : None / None.	
RECREATION OPPORTUNITY SPECTRUM CLASS(ES) : Rural.	
ACCESS : Access through existing quarry operation.	
LEASES, LICENCES, EASEMENTS AND CONCESSIONS : 5 year gravel stockpile occupation licence covering 2.0589ha (Vickers Quarry) G27/501.	
KEY MANAGEMENT NEEDS : Continue to restore, revegetate land. Formally include within Egmont National Park.	
IS CURRENT MANAGEMENT ADEQUATE (YES/NO/NOT KNOWN) IN TERMS OF :	
(A) PROTECTION	Yes
(B) RECREATION/INTERPRETATION	Yes
DATE FORM COMPLETED/AMENDED : 1/06/94	

WANGANUI CONSERVANCY LAND INVENTORY FORM	
NAME : South Road Conservation Area	AREA (HA) : 0.041
CONSERVATION UNIT NO : 70406	LEGAL DESCRIPTION : Closed Road Blk II Waitau SD
ECOLOGICAL DISTRICT : Egmont	DATE APPROVED :
MAP REF (NZMS260) : P19 930230	LOCAL AUTHORITY : New Plymouth D C
MANAGEMENT PLAN (Y/N) : No	EXPIRES :
ADMIN BODY : DOC	
IWI/HAPU : Taranaki tribes	
FIELD CENTRE : New Plymouth	
GENERAL DESCRIPTION : Area of closed road. Severance area. Old road cutting. No file.	
VEGETATION TYPE : Grass species.	
NOTABLE FLORA/FAUNA : Not known.	
HISTORICAL/CULTURAL RESOURCES : Not known.	
ANIMAL/PLANT PESTS : Gorse and other weeds.	
FENCING : Not known.	
INTERPRETATION : Not known.	
RECREATION FACILITIES/VISITOR USE : Not known.	
RECREATION OPPORTUNITY SPECTRUM CLASS(ES) : Rural.	
ACCESS : Off SH 45.	
LEASES, LICENCES, EASEMENTS AND CONCESSIONS : Not known.	
KEY MANAGEMENT NEEDS : Investigate and report on area if necessary. Consult Transit over any new development which may impact on access to the SH.	
IS CURRENT MANAGEMENT ADEQUATE (YES/NO/NOT KNOWN) IN TERMS OF :	
(A) PROTECTION	Not known
(B) RECREATION/INTERPRETATION	Not known
DATE FORM COMPLETED/AMENDED : 1/06/94	

WANGANUI CONSERVANCY
LAND INVENTORY FORM



NAME : Sutton Road Conservation Area
CONSERVATION UNIT NO : 70407
LEGAL DESCRIPTION : Crown Land reserved from sale Blk IV Paritutu SD

AREA (HA) : 2.4913

ECOLOGICAL DISTRICT : Egmont
MAP REF (NZMS260) : P19 965349
MANAGEMENT PLAN (Y/N) : No
ADMIN BODY : DOC
IWI/HAPU : Taranaki Tribes
FIELD CENTRE : New Plymouth

EXPIRES :

DATE APPROVED :
LOCAL AUTHORITY : New Plymouth D.C

GENERAL DESCRIPTION : Coastal strip along Tasman Sea (marginal strip).

VEGETATION TYPE : Limited information, pasture grasses and weeds. Boxthorn progressing to native vegetation.

NOTABLE FLORA/FAUNA : Petrel burrow sites.

HISTORICAL/CULTURAL RESOURCES : Not known.

ANIMAL/PLANT PESTS : Not known.

FENCING : Not known.

INTERPRETATION : Not known.

RECREATION FACILITIES/VISITOR USE : Not known.

RECREATION OPPORTUNITY SPECTRUM CLASS(ES) : Rural.

ACCESS : Off Sutton Road.

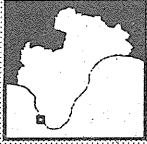
LEASES, LICENCES, EASEMENTS AND CONCESSIONS : Not known.

KEY MANAGEMENT NEEDS : Investigate and report if necessary.

IS CURRENT MANAGEMENT ADEQUATE (YES/NO/NOT KNOWN) IN TERMS OF :
(A) PROTECTION - Not known
(B) RECREATION/INTERPRETATION - Not known

DATE FORM COMPLETED/AMENDED : 1/06/94

WANGANUI CONSERVANCY
LAND INVENTORY FORM



NAME : Bayly Road Conservation Area
CONSERVATION UNIT NO : 70409
LEGAL DESCRIPTION : Sec 227 Grey District Blk IV Paritutu SD

AREA (HA) : 0.0155

ECOLOGICAL DISTRICT : Egmont
MAP REF (NZMS260) : P19 002375
MANAGEMENT PLAN (Y/N) : No
ADMIN BODY : DOC
IWI/HAPU : Te Atiawa, Ngati Te whiti
FIELD CENTRE : New Plymouth

EXPIRES :

DATE APPROVED :
LOCAL AUTHORITY : New Plymouth D.C

GENERAL DESCRIPTION : Small rectangular area believed to be access to adjoining Maori reservation.

VEGETATION TYPE : Believed to be in rough grass.

NOTABLE FLORA/FAUNA : Not known.

HISTORICAL/CULTURAL RESOURCES :

ANIMAL/PLANT PESTS : None.

FENCING : Not known.

INTERPRETATION : Not known.

RECREATION FACILITIES/VISITOR USE : Not known.

RECREATION OPPORTUNITY SPECTRUM CLASS(ES) : Urban.

ACCESS : Off Bayly Road, New Plymouth.

LEASES, LICENCES, EASEMENTS AND CONCESSIONS : Not known.


KEY MANAGEMENT NEEDS : Status check, investigate and report if necessary.


IS CURRENT MANAGEMENT ADEQUATE (YES/NO/NOT KNOWN) IN TERMS OF :
(A) PROTECTION - Not known
(B) RECREATION/INTERPRETATION - Not known

DATE FORM COMPLETED/AMENDED : 1/06/94

WANGANUI CONSERVANCY LAND INVENTORY FORM	
NAME : Omata Road Conservation Area	AREA (HA) : 0.1012
CONSERVATION UNIT NO : 70410	LEGAL DESCRIPTION : Lot 28 DP 4405 Blk IV Paritutu SD
ECOLOGICAL DISTRICT : Egmont	MAP REF (NZMS200) : P19 003361
MANAGEMENT PLAN (Y/N) : No	DATE APPROVED :
ADMIN BODY : DOC	LOCAL AUTHORITY : New Plymouth D C
IWI/HAPU : Te Atiawa, Ngati Te Whiti	FIELD CENTRE : New Plymouth
GENERAL DESCRIPTION : Flat to sloping residential section within New Plymouth. Plunket Reserve by NZ Gazette 1962/557,561.	
VEGETATION TYPE : Tall grass and weeds.	
NOTABLE FLORA/FAUNA : Not known.	
HISTORICAL/CULTURAL RESOURCES : Not known.	
ANIMAL/PLANT PESTS : Gorse.	
FENCING : Partial.	
INTERPRETATION : None.	
RECREATION FACILITIES/VISITOR USE : None / None.	
RECREATION OPPORTUNITY SPECTRUM CLASS(ES) : Urban.	
ACCESS : On Omata Road, New Plymouth.	
LEASES, LICENCES, EASEMENTS AND CONCESSIONS : None.	
KEY MANAGEMENT NEEDS : Review protected status, weed control.	
IS CURRENT MANAGEMENT ADEQUATE (YES/NO/NOT KNOWN) IN TERMS OF :	
(A) PROTECTION	N/A.
(B) RECREATION/INTERPRETATION	N/A.
DATE FORM COMPLETED/AMENDED : 1/06/94	

WANGANUI CONSERVANCY LAND INVENTORY FORM	
NAME : Robe Street Conservation Area	AREA (HA) : 0.2934
CONSERVATION UNIT NO : 70412	LEGAL DESCRIPTION : Part Reserve I Blk V Paritutu SD
ECOLOGICAL DISTRICT : Egmont	MAP REF (NZMS260) : P19 029379
MANAGEMENT PLAN (Y/N) : No	DATE APPROVED :
ADMIN BODY : DOC	LOCAL AUTHORITY : New Plymouth D.C
IWI/HAPU : Te Ati Awa, Ngati Te Whiti	FIELD CENTRE : New Plymouth
GENERAL DESCRIPTION : Developed, grassed, landscaped area with mature trees, clock tower, paths, water fountain, seating.	
VEGETATION TYPE : Exotics in main and grass (Lawn).	
NOTABLE FLORA/FAUNA : Not known.	
HISTORICAL/CULTURAL RESOURCES : None known.	
ANIMAL/PLANT PESTS : N/A.	
FENCING : Not fenced.	
INTERPRETATION : NPDC responsibility.	
RECREATION FACILITIES/VISITOR USE : Used for recreation as inner city park area for New Plymouth / High useage.	
RECREATION OPPORTUNITY SPECTRUM CLASS(ES) : Urban.	
ACCESS : From 3 streets incl SH 45, Devon, Robe, Powderham.	
LEASES, LICENCES, EASEMENTS AND CONCESSIONS : Special lease S38 to NPDC 33 yrs 1/7/73, perpetual rights of renewal. Nominal 10cents rental.	
KEY MANAGEMENT NEEDS : Lease management. Review protected status.	
IS CURRENT MANAGEMENT ADEQUATE (YES/NO/NOT KNOWN) IN TERMS OF :	
(A) PROTECTION	Yes
(B) RECREATION/INTERPRETATION	Yes
DATE FORM COMPLETED/AMENDED : 1/06/94	

	
WANGANUI CONSERVANCY LAND INVENTORY FORM	
NAME : Road Conservation Area	CONSERVATION UNIT NO : 70414
LEGAL DESCRIPTION : Sec 894 Grey District Blk V Paritutu SD	AREA (HA) : 0.0035
ECOLOGICAL DISTRICT : Egmont MAP REF (NZMS260) : P19 018349 MANAGEMENT PLAN (Y/N) : No ADMIN BODY : DOC W/WHAPU : Te Ahi Awa, Ngati Te Whiti FIELD CENTRE : New Plymouth	DATE APPROVED : LOCAL AUTHORITY : New Plymouth D.C EXPIRES :
GENERAL DESCRIPTION : Located in New Plymouth.	
VEGETATION TYPE : Not known.	
NOTABLE FLORA/FAUNA : Not known.	
HISTORICAL/CULTURAL RESOURCES : Not known.	
ANIMAL/PLANT PESTS : Not known.	
FENCING : Not known.	
INTERPRETATION : Not known.	
RECREATION FACILITIES/VISITOR USE : Not known.	
RECREATION OPPORTUNITY SPECTRUM CLASS(ES) : Urban.	
ACCESS : Not known.	
LEASES, LICENCES, EASEMENTS AND CONCESSIONS : Not known.	
KEY MANAGEMENT NEEDS : Investigate, report on area. Review protected status.	
IS CURRENT MANAGEMENT ADEQUATE (YES/NO/NOT KNOWN) IN TERMS OF : (A) PROTECTION - Not known (B) RECREATION/INTERPRETATION - Not known	
DATE FORM COMPLETED/AMENDED : 1/06/94	

	
WANGANUI CONSERVANCY LAND INVENTORY FORM	
NAME : Crown Land Conservation Area	CONSERVATION UNIT NO : 70415
LEGAL DESCRIPTION : Crown Land Blk II Paritutu SD	AREA (HA) : 6.5331
ECOLOGICAL DISTRICT : Egmont MAP REF (NZMS260) : P19 090403 MANAGEMENT PLAN (Y/N) : No ADMIN BODY : DOC W/WHAPU : Te Ahi Awa, Ngati Te Whiti FIELD CENTRE : New Plymouth	DATE APPROVED : LOCAL AUTHORITY : New Plymouth D.C EXPIRES :
GENERAL DESCRIPTION : Accretion to the north of the Waithakaito River, Tasman Sea.	
VEGETATION TYPE : Not known, although contained on file GP 42.	
NOTABLE FLORA/FAUNA : Not known.	
HISTORICAL/CULTURAL RESOURCES : Not known.	
ANIMAL/PLANT PESTS : Not known.	
FENCING : Not known.	
INTERPRETATION : Not known.	
RECREATION FACILITIES/VISITOR USE : None / None.	
RECREATION OPPORTUNITY SPECTRUM CLASS(ES) : Urban.	
ACCESS : Off SH 3.	
LEASES, LICENCES, EASEMENTS AND CONCESSIONS : None.	
KEY MANAGEMENT NEEDS : Investigate, report on area if necessary.	
IS CURRENT MANAGEMENT ADEQUATE (YES/NO/NOT KNOWN) IN TERMS OF : (A) PROTECTION - Not known (B) RECREATION/INTERPRETATION - Not known	
DATE FORM COMPLETED/AMENDED : 1/06/94	



WANGANUI CONSERVANCY
LAND INVENTORY FORM

NAME : Raniera Street Conservation Area
CONSERVATION UNIT NO : 70416
LEGAL DESCRIPTION : Lot 105 DP 4660 Blk V Paritutu SD

AREA (HA) : 0.0274

ECOLOGICAL DISTRICT : Egmont
MAP REF (NZMS260) : P19 062386
MANAGEMENT PLAN (Y/N) : No
ADMIN BODY : DOC
IWI/HAPU : Te Ahi Awa
FIELD CENTRE : New Plymouth

DATE APPROVED :
LOCAL AUTHORITY : New Plymouth D.C

EXPIRES :

GENERAL DESCRIPTION : Plantation reserve in New Plymouth. No file.

VEGETATION TYPE : Not known.

NOTABLE FLORA/FAUNA : Not known.

HISTORICAL/CULTURAL RESOURCES : Not known.

ANIMAL/PLANT PESTS : Not known.

FENCING : Not known.

INTERPRETATION : Not known.

RECREATION FACILITIES/VISITOR USE : Not known.

RECREATION OPPORTUNITY SPECTRUM CLASS(ES) : Urban.

ACCESS : Not known.

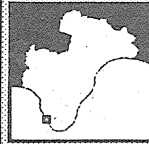
LEASES, LICENCES, EASEMENTS AND CONCESSIONS : Not known.

KEY MANAGEMENT NEEDS : Investigate, report on area if necessary. Review protected status.

IS CURRENT MANAGEMENT ADEQUATE (YES/NO/NOT KNOWN) IN TERMS OF :

- (A) PROTECTION - Not known
- (B) RECREATION/INTERPRETATION - Not known

DATE FORM COMPLETED/AMENDED : 1/06/94



WANGANUI CONSERVANCY
LAND INVENTORY FORM

NAME : Te Henui Stream Conservation Area
CONSERVATION UNIT NO : 70417
LEGAL DESCRIPTION : Pt Lot 2 DP 7594 Blk V Paritutu SD

AREA (HA) : 0.2714

ECOLOGICAL DISTRICT : Egmont
MAP REF (NZMS260) : P19 048357
MANAGEMENT PLAN (Y/N) : No
ADMIN BODY : DOC
IWI/HAPU : Te Ahi Awa
FIELD CENTRE : New Plymouth

DATE APPROVED :
LOCAL AUTHORITY : New Plymouth D.C

EXPIRES :

GENERAL DESCRIPTION : Not known. (ex CL by NZ Gazette 1970/1283).

VEGETATION TYPE : Not known.

NOTABLE FLORA/FAUNA : Not known.

HISTORICAL/CULTURAL RESOURCES : Not known.

ANIMAL/PLANT PESTS : Not known.

FENCING : Not known.

INTERPRETATION : Not known.

RECREATION FACILITIES/VISITOR USE : Not known.

RECREATION OPPORTUNITY SPECTRUM CLASS(ES) : Urban.

ACCESS : Abutts SH 3.

LEASES, LICENCES, EASEMENTS AND CONCESSIONS : Not known.

KEY MANAGEMENT NEEDS : Investigate values of site and report if necessary. Consult Transit over any new development which may impact on access to the SH.

IS CURRENT MANAGEMENT ADEQUATE (YES/NO/NOT KNOWN) IN TERMS OF :

- (A) PROTECTION - Not known
- (B) RECREATION/INTERPRETATION - Not known

DATE FORM COMPLETED/AMENDED : 1/06/94

WANGANUI CONSERVANCY LAND INVENTORY FORM	
NAME : Junction Road Conservation Area	AREA (HA) : 0.0975
CONSERVATION UNIT NO : 70418	
LEGAL DESCRIPTION : Part Section 75 Blk V Paritutu SD	
ECOLOGICAL DISTRICT : Egmont	
MAP REF (NZMS260) : P19 049349	
MANAGEMENT PLAN (Y/N) : No	DATE APPROVED :
ADMIN BODY : DOC	LOCAL AUTHORITY : New Plymouth D.C
IWI/HAPU : Te Ahi Awa, Ngati Te Whiri	
FIELD CENTRE : New Plymouth	
GENERAL DESCRIPTION : Above Te Henui Stream within New Plymouth.	
VEGETATION TYPE : Not known.	
NOTABLE FLORA/FAUNA : Not known.	
HISTORICAL/CULTURAL RESOURCES : Not known.	
ANIMAL/PLANT PESTS : Not known.	
FENCING : Not known.	
INTERPRETATION : Not known.	
RECREATION FACILITIES/VISITOR USE : Not known.	
RECREATION OPPORTUNITY SPECTRUM CLASS(ES) : Urban.	
ACCESS : Off SH 3.	
LEASES, LICENCES, EASEMENTS AND CONCESSIONS : 110KV power transmission line crossing.	
KEY MANAGEMENT NEEDS : Investigate. Consult Transit over any new development which may impact on access to the SH.	
IS CURRENT MANAGEMENT ADEQUATE (YES/NO/NOT KNOWN) IN TERMS OF :	
(A) PROTECTION	- Not known
(B) RECREATION/INTERPRETATION	- Not known
DATE FORM COMPLETED/AMENDED : 1/06/94	

WANGANUI CONSERVANCY LAND INVENTORY FORM	
NAME : Umutekai Conservation Area	AREA (HA) : 10.55
CONSERVATION UNIT NO : 70419	
LEGAL DESCRIPTION : Crown land Blk VI Paritutu SD	
ECOLOGICAL DISTRICT : Egmont	
MAP REF (NZMS260) : P19 084348	
MANAGEMENT PLAN (Y/N) : No	DATE APPROVED :
ADMIN BODY : DOC	LOCAL AUTHORITY : New Plymouth D.C
IWI/HAPU : Te Ahi Awa, Ngati Te Whiri, Puketapu	
FIELD CENTRE : New Plymouth	
GENERAL DESCRIPTION : "Lake Umutekai", swamp and forested spurs in valley surrounded by farmland (marginal strip).	
VEGETATION TYPE : Flax swamp, kahikatea and other forest species, pasture grass surrounding lake edge.	
NOTABLE FLORA/FAUNA : Lake is a noted habitat for water fowl. Moulting site for Paradise Sheilduck.	
HISTORICAL/CULTURAL RESOURCES : Not known.	
ANIMAL/PLANT PESTS : Not known.	
FENCING : Not fenced, pasture grazed in conjunction with freehold land.	
INTERPRETATION : None.	
RECREATION FACILITIES/VISITOR USE : None / None.	
RECREATION OPPORTUNITY SPECTRUM CLASS(ES) : Rural.	
ACCESS : Via Umutekai road, down 10.6 metre wide egress strip.	
LEASES, LICENCES, EASEMENTS AND CONCESSIONS : None - open grassed areas grazed.	
KEY MANAGEMENT NEEDS : Land exchange involving RAP and part of this land with revision of boundary fencing.	
IS CURRENT MANAGEMENT ADEQUATE (YES/NO/NOT KNOWN) IN TERMS OF :	
(A) PROTECTION	- Not known
(B) RECREATION/INTERPRETATION	- Not known
DATE FORM COMPLETED/AMENDED : 1/06/94	

WANGANUI CONSERVANCY LAND INVENTORY FORM	
NAME: Waikaiti Road Conservation Area	AREA (HA): 2.569
CONSERVATION UNIT NO: 70420	LEGAL DESCRIPTION: Section 279 (Waikaiti Hundred) Bk X Paritutu SD
ECOLOGICAL DISTRICT: Egmont	MAP REF (NZMS260): P19 072331
MANAGEMENT PLAN (Y/N): No	DATE APPROVED:
ADMIN BODY: DOC	LOCAL AUTHORITY: New Plymouth D.C
WI/HAPU: Te Ahi Awa, Ngati Te Whiri	FIELD CENTRE: New Plymouth
GENERAL DESCRIPTION: Flat area with boulders falling to and abutting the Waikaiti River and Meeting of the Waters Scenic Reserve.	
VEGETATION TYPE: Rank grass, lupin. No specific report on area. File 13/16.	
NOTABLE FLORA/FAUNA: None (part replanted).	
HISTORICAL/CULTURAL RESOURCES: Not known.	
ANIMAL/PLANT PESTS: Weeds.	
FENCING: Partly fenced with adjoining farm.	
INTERPRETATION: None.	
RECREATION FACILITIES/VISITOR USE: None/ None.	
RECREATION OPPORTUNITY SPECTRUM CLASS(ES): Rural.	
ACCESS: Through adjoining scenic reserve or unformed Waikaiti Road.	
LEASES, LICENCES, EASEMENTS AND CONCESSIONS: Some 2ha grazed without licence and access road to quarry.	
KEY MANAGEMENT NEEDS: Investigate - addition to Meeting of the Waters Scenic Reserve.	
IS CURRENT MANAGEMENT ADEQUATE (YES/NO/NOT KNOWN) IN TERMS OF:	
(A) PROTECTION	- Not known
(B) RECREATION/INTERPRETATION	- Not known
DATE FORM COMPLETED/AMENDED: 1/06/94	

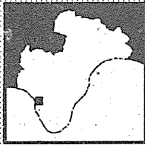
WANGANUI CONSERVANCY LAND INVENTORY FORM	
NAME: Meeting of the Waters Scenic Reserve	AREA (HA): 33.8382
CONSERVATION UNIT NO: 70421	LEGAL DESCRIPTION: Sections 236-239, Lot 1 DP 11674, and Lot 1 DP 5700, 1 & 2 5013359, Lot 1 DP 4790 and Sec 1 SO 13168 Hua and Waikaiti Hundred, Bk X Paritutu SD
ECOLOGICAL DISTRICT: Egmont	MAP REF (NZMS260): P19 071331
MANAGEMENT PLAN (Y/N): No	DATE APPROVED:
ADMIN BODY: DOC	LOCAL AUTHORITY: New Plymouth D.C
WI/HAPU: Te Ahi Awa, Ngati Te Whiri	FIELD CENTRE: New Plymouth
GENERAL DESCRIPTION: Mainly flat river terraces dissected by the Waikaiti River and Araheke Stream with some hill slopes to north west. Geology: Taranaki Volcanic Region, Lepperton lahars, Stratford lahars.	
VEGETATION TYPE: Podocarp, broadleaved forest (lowlands). Matai-tawa, titoki-tawa-pukatea, totara-tawa, exotic shrubs, willow. Ref 12. File 13/16.	
NOTABLE FLORA/FAUNA: Nothing notable.	
HISTORICAL/CULTURAL RESOURCES: None known.	
ANIMAL/PLANT PESTS: Possum. Wandering willie, crack and grey willow, gorse, Japanese honeysuckle, old man's beard, strawberry dogwood, buddleia, monbrelia and Darwin's barberry.	
FENCING: Satisfactory.	
INTERPRETATION: North Taranaki recreation booklet.	
RECREATION FACILITIES/VISITOR USE: Swimming hole, swing rope, bbq, picnic tables, signposted, car parking / Popular - close to New Plymouth. District Council Recreation Reserve adjacent.	
RECREATION OPPORTUNITY SPECTRUM CLASS(ES): Rural.	
ACCESS: Off SH 3 with car access to southern end to a picnic area on the river bank.	
LEASES, LICENCES, EASEMENTS AND CONCESSIONS: Water pipeline easement in favour of New Plymouth District Council.	
KEY MANAGEMENT NEEDS: Weeds (old man's beard and Darwin's barberry) and control of other weeds as identified in 96/97 weed investigation, provide interpretation, re-vegetation. Consult Transit over any new development which may impact on access to the SH.	
IS CURRENT MANAGEMENT ADEQUATE (YES/NO/NOT KNOWN) IN TERMS OF:	
(A) PROTECTION	- No
(B) RECREATION/INTERPRETATION	- Yes
DATE FORM COMPLETED/AMENDED: 30/04/97	

WANGANUI CONSERVANCY LAND INVENTORY FORM	
NAME : Ratahipipi Scenic Reserve	AREA (HA) : 22.5219
CONSERVATION UNIT NO : 70422	LEGAL DESCRIPTION : Sub 1 of Pt MRS and Lot 1 DP 12651 Bk VIII Paritutu SD
ECOLOGICAL DISTRICT : Egmont	MAP REF (NZMS260) : P19 008328
MANAGEMENT PLAN (Y/N) : Yes	DATE APPROVED : 2/11/81
ADMIN BODY : DOC	LOCAL AUTHORITY : New Plymouth D.C
WIHIAPU : Te Ahi Awa, Ngati Te Whiti	FIELD CENTRE : New Plymouth
GENERAL DESCRIPTION : Attractive semi-coastal forest remnant on gully with large stream and associated tributaries at bottom of gully. Geology, Taranaki Volcanic Region, Eltham Lahars, Maitahi Lahars. Dissected volcanic landscape. Ref management plan.	
VEGETATION TYPE : Tawa, pukatea, kohekohe principal canopy component, picnic area, macrocapa strip and pasture. Ref 12. File 13/6.	
NOTABLE FLORA/FAUNA : None notable.	
HISTORICAL/CULTURAL RESOURCES : None known.	
ANIMAL/PLANT PESTS : Possum. Wandering willie.	
FENCING : Fences along all boundaries except for parts of southern fence line.	
INTERPRETATION : Information notice and track interpretation notice. North Taranaki recreation booklet.	
RECREATION FACILITIES/VISITOR USE : Picnic area with tables, information and reserve notice. Sign posted, walking tracks and bridges / Popular - close to New Plymouth.	
RECREATION OPPORTUNITY SPECTRUM CLASS(ES) : Rural.	
ACCESS : Along metal road off Cowling Road. Car parking available.	
LEASES, LICENCES, EASEMENTS AND CONCESSIONS : Grazing licence over 2ha pasture area.	
KEY MANAGEMENT NEEDS : Weeds, possum, stock proofing of fences.	
IS CURRENT MANAGEMENT ADEQUATE (YES/NO/NOT KNOWN) IN TERMS OF :	
(A) PROTECTION	Yes
(B) RECREATION/INTERPRETATION	Yes
DATE FORM COMPLETED/AMENDED : 1/06/94	

WANGANUI CONSERVANCY LAND INVENTORY FORM	
NAME : Ian Allen Scenic Reserve	AREA (HA) : 3.4445
CONSERVATION UNIT NO : 70423	LEGAL DESCRIPTION : Lot 2 DP 11953 Bk 1 Egmont SD
ECOLOGICAL DISTRICT : Egmont	MAP REF (NZMS260) : P19 009288
MANAGEMENT PLAN (Y/N) : No	DATE APPROVED :
ADMIN BODY : DOC	LOCAL AUTHORITY : New Plymouth D.C
WIHIAPU : Te Ahi Awa, Ngati Te Whiti	FIELD CENTRE : New Plymouth
GENERAL DESCRIPTION : Mainly flat with a gentle slope to a small stream at rear of reserve on eastern side. Geology, Taranaki Volcanic Region, Eltham lahars. Flat to gentle rolling landscape dissected by numerous small streams.	
VEGETATION TYPE : Second growth bush, mainly tawa, rimu, miro with components of pukatea and grasses. Ref 12. File 13/2/3.	
NOTABLE FLORA/FAUNA : NZ pigeon.	
HISTORICAL/CULTURAL RESOURCES : None known.	
ANIMAL/PLANT PESTS : Possum. Wandering willie to north of reserve.	
FENCING : Good on west side of stream. Not stockproof on east side where cattle have access to reserve.	
INTERPRETATION : Signposted.	
RECREATION FACILITIES/VISITOR USE : No tracks or facilities / Used for timber storage depot by Department.	
RECREATION OPPORTUNITY SPECTRUM CLASS(ES) : Rural.	
ACCESS : Good access off Frankley Road.	
LEASES, LICENCES, EASEMENTS AND CONCESSIONS : Pasture grazed to maintain area.	
KEY MANAGEMENT NEEDS : Weeds, possum (some), fencing.	
IS CURRENT MANAGEMENT ADEQUATE (YES/NO/NOT KNOWN) IN TERMS OF :	
(A) PROTECTION	Yes
(B) RECREATION/INTERPRETATION	Yes
DATE FORM COMPLETED/AMENDED : 1/06/94	

WANGANUI CONSERVANCY LAND INVENTORY FORM	
NAME : Mangamahoe Recreation Reserve	AREA (HA) : 2.0284
CONSERVATION UNIT NO : 70424	LEGAL DESCRIPTION : Sec 284 Hia and Wainakaito Hundred Blk III Egmont SD
ECOLOGICAL DISTRICT : Egmont	DATE APPROVED :
MAP REF (NZMS260) : P19 069299	LOCAL AUTHORITY : New Plymouth D.C
ADMIN BODY : DOC	EXPIRES :
IM/HAU : Te Ahi Awa, Ngati Te Whiri	
FIELD CENTRE : New Plymouth	
GENERAL DESCRIPTION : Not known. (File 8/175).	
VEGETATION TYPE : Not known.	
NOTABLE FLORA/FAUNA : Not known.	
HISTORICAL/CULTURAL RESOURCES : Not known.	
ANIMAL/PLANT PESTS : Not known.	
FENCING : Not known.	
INTERPRETATION : Not known.	
RECREATION FACILITIES/VISITOR USE : Not known.	
RECREATION OPPORTUNITY SPECTRUM CLASS(ES) : Not known.	
ACCESS : Off SH 3.	
LEASES, LICENCES, EASEMENTS AND CONCESSIONS : Lease to Taranaki Aviation and Technology Museum for 33yrs.	
KEY MANAGEMENT NEEDS : Lease management. Review protected status. Consult Transit over any new development which may impact on access to the SH.	
IS CURRENT MANAGEMENT ADEQUATE (YES/NO/NOT KNOWN) IN TERMS OF :	
(A) PROTECTION	- Yes
(B) RECREATION/INTERPRETATION	- Yes
DATE FORM COMPLETED/AMENDED : 1/06/94	

WANGANUI CONSERVANCY LAND INVENTORY FORM	
NAME : Uruti Scenic Reserve	AREA (HA) : 388.0935
CONSERVATION UNIT NO : 70425	LEGAL DESCRIPTION : Section 22 Blk III Upper Waitara SD
ECOLOGICAL DISTRICT : North Taranaki	DATE APPROVED :
MAP REF (NZMS260) : Q19 475443	LOCAL AUTHORITY : New Plymouth D.C
ADMIN BODY : DOC	EXPIRES :
IM/HAU : Ngati Mani	
FIELD CENTRE : New Plymouth	
GENERAL DESCRIPTION : Dissected sedimentary terrain with deep valleys containing streams and high sided ridges. Characterised by a circular drainage pattern and forms a water catchment for the Uruti Stream. Geology. Mt Messenger sandstone.	
VEGETATION TYPE : Tawa dominates the canopy, small areas of hard beech and manuka, mamaku. Ref 12. File 13/191.	
NOTABLE FLORA/FAUNA : Biologically significant because of latitudinal position (39deg south) and large size. Two southern limits species, Litsea calicaris and Lycopodium deuteodensum. NI kiwi.	
HISTORICAL/CULTURAL RESOURCES : None known.	
ANIMAL/PLANT PESTS : Goats, possum.	
FENCING : Not fenced. Natural papa cliffs boundary on most of western edge. Needs fencing from adjacent pasture in the south and south east corners. (priority medium).	
INTERPRETATION : None.	
RECREATION FACILITIES/VISITOR USE : No facilities / Tramping and hunting.	
RECREATION OPPORTUNITY SPECTRUM CLASS(ES) : Back Country Walk-In.	
ACCESS : Off Uruti Road along unformed road by Uruti Stream. No obvious access.	
LEASES, LICENCES, EASEMENTS AND CONCESSIONS : Some 3ha grazed without licence.	
KEY MANAGEMENT NEEDS : Goat and possum control. Rationalise boundary.	
IS CURRENT MANAGEMENT ADEQUATE (YES/NO/NOT KNOWN) IN TERMS OF :	
(A) PROTECTION	- No
(B) RECREATION/INTERPRETATION	- Yes
DATE FORM COMPLETED/AMENDED : 1/06/94	



**WANGANUI CONSERVANCY
LAND INVENTORY FORM**

NAME : Urenui Conservation Area
 CONSERVATION UNIT NO : 70426
 LEGAL DESCRIPTION : Sub 2 of Section 12 Blk VIII Waitara SD

AREA (HA) : 112.6366

ECOLOGICAL DISTRICT : North Taranaki
 MAP REF (NZMS260) : Q19 359410
 MANAGEMENT PLAN (Y/N) : No
 ADMIN BODY : DOC
 IW/HAPU : Ngati Maru
 FIELD CENTRE : New Plymouth

DATE APPROVED :
 LOCAL AUTHORITY : New Plymouth D.C
 EXPIRES :

GENERAL DESCRIPTION : A steep forest on Urenui siltstone draining into the Kohangamoa Stream. The area's highest point is 314m and is generally the head basin of the Kohangamoa catchment.

VEGETATION TYPE : Not known.

NOTABLE FLORA/FAUNA : Not known.

HISTORICAL/CULTURAL RESOURCES : Not known.

ANIMAL/PLANT PESTS : Possum, goats.

FENCING : Not known.

INTERPRETATION : None.

RECREATION FACILITIES/VISITOR USE : None / Recreational hunting, possum trapping only.

RECREATION OPPORTUNITY SPECTRUM CLASS(ES) : Back Country Walk-in.

ACCESS : Unformed Kohangamoa Road upstream banks of Kaiwaru Road.

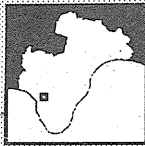
LEASES, LICENCES, EASEMENTS AND CONCESSIONS : None.

KEY MANAGEMENT NEEDS : Access posted, animal control.

IS CURRENT MANAGEMENT ADEQUATE (YES/NO/NOT KNOWN) IN TERMS OF :

(A) PROTECTION - No
 (B) RECREATION/INTERPRETATION - No

DATE FORM COMPLETED/AMENDED : 1/06/94



**WANGANUI CONSERVANCY
LAND INVENTORY FORM**

NAME : Tararua Conservation Area
 CONSERVATION UNIT NO : 70427
 LEGAL DESCRIPTION : Section 12 Blk XI Upper Waitara SD

AREA (HA) : 14.5687

ECOLOGICAL DISTRICT : North Taranaki
 MAP REF (NZMS260) : Q19 447335
 MANAGEMENT PLAN (Y/N) : No
 ADMIN BODY : DOC
 IW/HAPU : Ngati Maru
 FIELD CENTRE : New Plymouth

DATE APPROVED :
 LOCAL AUTHORITY : Stratford D.C
 EXPIRES :

GENERAL DESCRIPTION : A peninsula of land almost completely surrounded by the Waitara River. Steep hills and bluffs.

VEGETATION TYPE : Poor pasture, ringfern, occasional kahikatea, regenerating manuka, native tawa, kamahi in five gullies. File LG 55.

NOTABLE FLORA/FAUNA : Not known.

HISTORICAL/CULTURAL RESOURCES : None known. Would have been access route on Waitara River and a likely track across neck of peninsula.

ANIMAL/PLANT PESTS : Goats, Gorse.

FENCING : 2 chain fence across peninsula not stock proof. 3 chain old fence line west side not stock proof.

INTERPRETATION : None.

RECREATION FACILITIES/VISITOR USE : None / None.

RECREATION OPPORTUNITY SPECTRUM CLASS(ES) : Back Country Walk-in.

ACCESS : Difficult. Across Waitara River, otherwise Matau North Road.

LEASES, LICENCES, EASEMENTS AND CONCESSIONS : Entire area in grazing licence.

KEY MANAGEMENT NEEDS : Review grazing, regeneration of area. Goat, gorse control.

IS CURRENT MANAGEMENT ADEQUATE (YES/NO/NOT KNOWN) IN TERMS OF :

(A) PROTECTION - Yes
 (B) RECREATION/INTERPRETATION - Yes

DATE FORM COMPLETED/AMENDED : 1/06/94

WANGANUI CONSERVANCY LAND INVENTORY FORM	
NAME : Waikupa Scenic Reserve	AREA (HA) : 11.445
CONSERVATION UNIT NO : 70428	
LEGAL DESCRIPTION : Lot 1 DP 23462 Bk VII, VIII Ikitera SD	
ECOLOGICAL DISTRICT : Manawatu Plains	
MAP REF (NZMS260) : S23 965397	
MANAGEMENT PLAN (Y/N) : No	DATE APPROVED :
ADMIN BODY : Wanganui D C	LOCAL AUTHORITY : Wanganui D C
WIWIHAPU : Ngati apa, Nga Paerangi (Whanganui)	
FIELD CENTRE : Whanganui	
GENERAL DESCRIPTION : Steep catchment head.	
VEGETATION TYPE : Mixed native forest. Kanuka, rewarewa, kahikatea, hinau, tawa. Also acacia.	
NOTABLE FLORA/FAUNA : Tui, fantail, NZ pigeon.	
HISTORICAL/CULTURAL RESOURCES : Not known.	
ANIMAL/PLANT PESTS : Possums. Patch of old man's beard which has been sprayed.	
FENCING : Fenced along northern boundary.	
INTERPRETATION : Reserve sign at western end of reserve.	
RECREATION FACILITIES/VISITOR USE : None / None.	
RECREATION OPPORTUNITY SPECTRUM CLASS(ES) : Rural.	
ACCESS : Off Waikupa Road.	
LEASES, LICENCES, EASEMENTS AND CONCESSIONS : None.	
KEY MANAGEMENT NEEDS : None.	
IS CURRENT MANAGEMENT ADEQUATE (YES/NO/NOT KNOWN) IN TERMS OF :	
(A) PROTECTION	Yes
(B) RECREATION/INTERPRETATION	Yes
DATE FORM COMPLETED/AMENDED : 1/08/96	

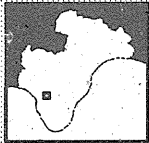
WANGANUI CONSERVANCY LAND INVENTORY FORM	
NAME : Pukearuru Recreation Reserve	AREA (HA) : 13.9717
CONSERVATION UNIT NO : 70429	
LEGAL DESCRIPTION : Sections 2 and 9 Pukearuru Town Belt, Sections 1-6, 13-15, 25-30 Pukearuru Town, Section 64 Pukearuru District, and Lot 10 DP 3166, Bk VI and X Miriri SD	
ECOLOGICAL DISTRICT : North Taranaki	
MAP REF (NZMS260) : Q18 410560	
MANAGEMENT PLAN (Y/N) : No	DATE APPROVED :
ADMIN BODY : New Plymouth D C	LOCAL AUTHORITY : New Plymouth D C
WIWIHAPU : Ngati Tama	
FIELD CENTRE : New Plymouth	
GENERAL DESCRIPTION : Not known.	
VEGETATION TYPE :	
NOTABLE FLORA/FAUNA :	
HISTORICAL/CULTURAL RESOURCES :	
ANIMAL/PLANT PESTS :	
FENCING :	
INTERPRETATION :	
RECREATION FACILITIES/VISITOR USE :	
RECREATION OPPORTUNITY SPECTRUM CLASS(ES) :	
ACCESS :	
LEASES, LICENCES, EASEMENTS AND CONCESSIONS :	
KEY MANAGEMENT NEEDS :	
IS CURRENT MANAGEMENT ADEQUATE (YES/NO/NOT KNOWN) IN TERMS OF :	
(A) PROTECTION	Not known
(B) RECREATION/INTERPRETATION	Not known
DATE FORM COMPLETED/AMENDED : 1/06/94	

WANGANUI CONSERVANCY LAND INVENTORY FORM	
NAME : Pukearuru Scenic Reserve	AREA (HA) : 3.3639
CONSERVATION UNIT NO : 70430	
LEGAL DESCRIPTION : Section 5 & 10 Pukearuru Town Ball Blk VI Mimi SD	
ECOLOGICAL DISTRICT : North Taranaki	
MAP REF (NZMS260) : Q18 410555	
MANAGEMENT PLAN (Y/N) : No	DATE APPROVED : EXPIRES :
ADMIN BODY : DOC	LOCAL AUTHORITY : New Plymouth D.C
IWI/HAPU : Ngati Tama	
FIELD CENTRE : New Plymouth	
GENERAL DESCRIPTION : A narrow strip on the steep west bank of the Waikaramarama Stream, cliff tops, easier slopes. Geology, Taranaki Volcanic Region, Rapanui formation underlying sedimentary sandstone, exposed cliff faces.	
VEGETATION TYPE : Small semi-coastal forest remnant. Tawa, rewarewa, mature karaka, mamaku, Wattle, mamaku, machaerina, paratanihua, pasture. Ref 12. File 13/155.	
NOTABLE FLORA/FAUNA : NZ pigeon, king fern.	
HISTORICAL/CULTURAL RESOURCES : None known.	
ANIMAL/PLANT PESTS : Possum.	
FENCING : Fences needed urgently along south west boundary. (Priority very high).	
INTERPRETATION : None.	
RECREATION FACILITIES/VISITOR USE : No formed tracks, a lot of reserve inaccessible due to steep terrain.	
RECREATION OPPORTUNITY SPECTRUM CLASS(ES) : Rural.	
ACCESS : Short walk across farmland from Waikaramarama Road.	
LEASES, LICENCES, EASEMENTS AND CONCESSIONS : A small part grazed without licence.	
KEY MANAGEMENT NEEDS : Fencing (priority very high).	
IS CURRENT MANAGEMENT ADEQUATE (YES/NO/NOT KNOWN) IN TERMS OF :	
(A) PROTECTION - No	
(B) RECREATION/INTERPRETATION - No	
DATE FORM COMPLETED/AMENDED : 1/06/94	

WANGANUI CONSERVANCY LAND INVENTORY FORM	
NAME : Pukearuru Historic Reserve	AREA (HA) : 4.32
CONSERVATION UNIT NO : 70431	
LEGAL DESCRIPTION : Section 18 Pukearuru Town Ball Blk VI Mimi SD	
ECOLOGICAL DISTRICT : North Taranaki	
MAP REF (NZMS260) : Q18 415557	
MANAGEMENT PLAN (Y/N) : No	DATE APPROVED : EXPIRES :
ADMIN BODY : DOC	LOCAL AUTHORITY : New Plymouth D.C
IWI/HAPU : Ngati Tama	
FIELD CENTRE : New Plymouth	
GENERAL DESCRIPTION : Cliff top site beside sea. Cliffs slowly eroding. Rolling topography. Refer draft management plan 1976. Ref 12 and 3.	
VEGETATION TYPE : Mostly pasture. Several large trees. Cliff vegetation. Mamaku, flax, gorse.	
NOTABLE FLORA/FAUNA : Large pohutukawa (possibly planted) - large leaf form. Could be important specimens botanically. Remains of original box hedge c.1860's. One large ngalo.	
HISTORICAL/CULTURAL RESOURCES : NZAA Q 18/16, N99/49. Pre European pa, redout built 1865. Urupa, graves (Rev Whiteley), monuments. Some archaeological excavation. Substantial historical records have been written on site.	
ANIMAL/PLANT PESTS : Possum, rabbit, severe possum damage on pohutukawa need attention. Gorse needs periodic control.	
FENCING : Post and wire. Some not sheep proof. Some electric fencing run by leasee.	
INTERPRETATION : Roadside sign. Any further interpretation will be undertaken in consultation with local Iwi. North Taranaki recreation booklet.	
RECREATION FACILITIES/VISITOR USE : Gates, picnic tables, cattle stop at entrance / Moderate visitor use. Popular picnic spot. Historic interest.	
RECREATION OPPORTUNITY SPECTRUM CLASS(ES) : Rural.	
ACCESS : Off Pukearuru Road. Dry weather vehicle track.	
LEASES, LICENCES, EASEMENTS AND CONCESSIONS : Grazing licence for sheep and cattle. Gas pipeline cuts across south corner.	
KEY MANAGEMENT NEEDS : Fence off common box. Continue grazing lease. Possum control esp around Pohutukawa's. Control gorse. Monument maintenance. Grave and historic concrete maintenance. Consultation with Iwi over future management.	
IS CURRENT MANAGEMENT ADEQUATE (YES/NO/NOT KNOWN) IN TERMS OF :	
(A) PROTECTION - No	
(B) RECREATION/INTERPRETATION - No	
DATE FORM COMPLETED/AMENDED : 1/06/94	

WANGANUI CONSERVANCY LAND INVENTORY FORM	
NAME : Kawaupā Historic Reserve	AREA (HA) : 1.0244
CONSERVATION UNIT NO : 70432	
LEGAL DESCRIPTION : Section 33 Blk 1 Mimi	
ECOLOGICAL DISTRICT : North Taranaki	
MAP REF (NZMS260) : Q18 492697	
MANAGEMENT PLAN (Y/N) : No	DATE APPROVED :
ADMIN BODY : DOC	LOCAL AUTHORITY : New Plymouth D.C
IMIHAPU : Ngati Tama	
FIELD CENTRE : New Plymouth	EXPIRES :
GENERAL DESCRIPTION : Ancient Island Maori pa site. Surrounded by eroding cliffs 3 to 30m high. Sandstone. Scenic value. Fire threat in summer. Burnt previously. Refer draft management plan 1981-86. Ref 12 and 3.	
VEGETATION TYPE : Second growth. Low, exposed to salt wind. Karaka, mapou, honehonge, flax. Thick understorey. True coastal vegetation.	
NOTABLE FLORA/FAUNA : Only reserve in Taranaki land district with natural <i>Olearia albida</i> Rengarenga lily.	
HISTORICAL/CULTURAL RESOURCES : Described as gate way to Taranaki. Boundary between Taranaki and Waitato tribes. Pa never taken. Cliffs all round eroding and may expose burial sites. Wahi Tapu. Urupa. NZAA Q18/55. N100/4.	
ANIMAL/PLANT PESTS : Possum.	
FENCING : Island. Not required.	
INTERPRETATION : Limited SH 3 roadside sign. No interpretation at request of Iwi. Public not encouraged onto island. No tracks.	
RECREATION FACILITIES/VISITOR USE : . None on reserve. Popular beach area with public in summer / Low visitor use.	
RECREATION OPPORTUNITY SPECTRUM CLASS(ES) : Rural.	
ACCESS : Off SH 3, walking track 200m with steep scramble to beach. Access to island only at low tide. No access onto island itself.	
LEASES, LICENCES, EASEMENTS AND CONCESSIONS : None.	
KEY MANAGEMENT NEEDS : Possum control.	
IS CURRENT MANAGEMENT ADEQUATE (YES/NO/NOT KNOWN) IN TERMS OF :	
(A) PROTECTION	Yes
(B) RECREATION/INTERPRETATION	Yes
DATE FORM COMPLETED/AMENDED : 1/06/94	

WANGANUI CONSERVANCY LAND INVENTORY FORM	
NAME : Umukaha Point Recreation Reserve	AREA (HA) : 2.8834
CONSERVATION UNIT NO : 70433	
LEGAL DESCRIPTION : Section 25 Tongaporutu Village Blk 1 Mimi SD	
ECOLOGICAL DISTRICT : North Taranaki	
MAP REF (NZMS260) : Q18 478645	
MANAGEMENT PLAN (Y/N) : No	DATE APPROVED :
ADMIN BODY : DOC	LOCAL AUTHORITY : New Plymouth D.C
IMIHAPU : Ngati Tama	
FIELD CENTRE : New Plymouth	EXPIRES :
GENERAL DESCRIPTION : An exposed piece of undulating coastal land above high cliffs with sandy soil and wind erosion on mouth of Tongaporutu River and Tasman Sea.	
VEGETATION TYPE : In poor pasture and lupin.	
NOTABLE FLORA/FAUNA : Not known.	
HISTORICAL/CULTURAL RESOURCES : None known.	
ANIMAL/PLANT PESTS : None known.	
FENCING : Boundary fence derelict.	
INTERPRETATION : None.	
RECREATION FACILITIES/VISITOR USE : No facilities. Could be developed as a picnic area in future. No signposting to indicate reserve and beach access. No official name for reserve / Used by fishers.	
RECREATION OPPORTUNITY SPECTRUM CLASS(ES) : Rural.	
ACCESS : Off metalled Pilot Road off SH 3. Steep track down to beach.	
LEASES, LICENCES, EASEMENTS AND CONCESSIONS : Grazing licence over total area.	
KEY MANAGEMENT NEEDS : Grazing licence renewal, fencing. Official name for reserve.	
IS CURRENT MANAGEMENT ADEQUATE (YES/NO/NOT KNOWN) IN TERMS OF :	
(A) PROTECTION	No
(B) RECREATION/INTERPRETATION	No
DATE FORM COMPLETED/AMENDED : 1/06/94	



**WANGANUI CONSERVANCY
LAND INVENTORY FORM**

NAME : Ngatoto Conservation Area
 CONSERVATION UNIT NO : 70434
 LEGAL DESCRIPTION : Section 50, Blk 11 Ngatimaru SD

AREA (HA) : 11.8876

ECOLOGICAL DISTRICT : North Taranaki
 MAP REF (NZMS260) : Q19 430285
 MANAGEMENT PLAN (Y/N) : No
 ADMIN BODY : DOC
 IW/HAPU : Ngaiti Maru
 FIELD CENTRE : New Plymouth

DATE APPROVED :
 LOCAL AUTHORITY : Stratford D C

EXPIRES :

GENERAL DESCRIPTION : Steep country within the Waitara River catchment. 2km north of Purangi.

VEGETATION TYPE : Native forest.

NOTABLE FLORA/FAUNA : Not known.

HISTORICAL/CULTURAL RESOURCES : Not known.

ANIMAL/PLANT PESTS : Possum, goats.

FENCING : Not known.

INTERPRETATION : None.

RECREATION FACILITIES/VISITOR USE : None / Low.

RECREATION OPPORTUNITY SPECTRUM CLASS(ES) : Back Country Walk-in.

ACCESS : Farm track along unformed legal road adjacent Waitara River.

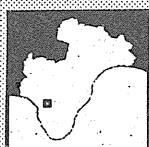
LEASES, LICENCES, EASEMENTS AND CONCESSIONS : None.

KEY MANAGEMENT NEEDS : Not known.

IS CURRENT MANAGEMENT ADEQUATE (YES/NO/NOT KNOWN) IN TERMS OF :

- (A) PROTECTION - Not known
- (B) RECREATION/INTERPRETATION - Not known

DATE FORM COMPLETED/AMENDED : 1/06/94



**WANGANUI CONSERVANCY
LAND INVENTORY FORM**

NAME : Whetu Conservation Area
 CONSERVATION UNIT NO : 70435
 LEGAL DESCRIPTION : Section 60 Blk XIV Waitara SD

AREA (HA) : 12.7476

ECOLOGICAL DISTRICT : North Taranaki
 MAP REF (NZMS260) : Q19 444293
 MANAGEMENT PLAN (Y/N) : No
 ADMIN BODY : DOC
 IW/HAPU : Ngaiti Maru
 FIELD CENTRE : New Plymouth

DATE APPROVED :
 LOCAL AUTHORITY : Stratford D C

EXPIRES :

GENERAL DESCRIPTION : Native forest, steep country. Head waters of a tributary running west to the Waitara River.

VEGETATION TYPE : Not known.

NOTABLE FLORA/FAUNA : Not known.

HISTORICAL/CULTURAL RESOURCES : Not known.

ANIMAL/PLANT PESTS : Possum, goat and domestic stock.

FENCING : Not known.

INTERPRETATION : None.

RECREATION FACILITIES/VISITOR USE : None / None.

RECREATION OPPORTUNITY SPECTRUM CLASS(ES) : Back Country Walk-in.

ACCESS : From Matau North Road, off unformed Whetu Road.

LEASES, LICENCES, EASEMENTS AND CONCESSIONS : Not known.

KEY MANAGEMENT NEEDS : Survey inspection required.

IS CURRENT MANAGEMENT ADEQUATE (YES/NO/NOT KNOWN) IN TERMS OF :

- (A) PROTECTION - Not known
- (B) RECREATION/INTERPRETATION - Not known

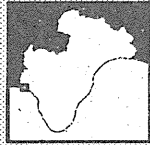
DATE FORM COMPLETED/AMENDED : 1/06/94

WANGANUI CONSERVANCY LAND INVENTORY FORM	
NAME : Matau Conservation Area	
CONSERVATION UNIT NO : 70436	AREA (HA) : 84.0734
LEGAL DESCRIPTION : Section 27,31,36 Blk XIV Upper Waitara SD	
ECOLOGICAL DISTRICT : North Taranaki	
MAP REF (NZMS260) : Q19.445315	
MANAGEMENT PLAN (Y/N) : No	DATE APPROVED :
ADMIN BODY : DOC	LOCAL AUTHORITY : Stratford D C
IWI/HAPU : Ngati Maru	
FIELD CENTRE : New Plymouth	
GENERAL DESCRIPTION : Steep country on a ridge top draining west to Waitara River and east to Matau Stream. Surrounded by native forest.	
VEGETATION TYPE : Native forest.	
NOTABLE FLORA/FAUNA : Not known.	
HISTORICAL/CULTURAL RESOURCES : Not known.	
ANIMAL/PLANT PESTS : Possum, goat.	
FENCING : Not known.	
INTERPRETATION : None.	
RECREATION FACILITIES/VISITOR USE : Not known.	
RECREATION OPPORTUNITY SPECTRUM CLASS(ES) : Back Country Walk-In.	
ACCESS : Off Matau North Road on unformed Manutanghia Road.	
LEASES, LICENCES, EASEMENTS AND CONCESSIONS : None.	
KEY MANAGEMENT NEEDS : Requires survey and inspection.	
IS CURRENT MANAGEMENT ADEQUATE (YES/NO/NOT KNOWN) IN TERMS OF :	
(A) PROTECTION	Not known
(B) RECREATION/INTERPRETATION	Not known
DATE FORM COMPLETED/AMENDED : 1/06/94	

WANGANUI CONSERVANCY LAND INVENTORY FORM	
NAME : Pou Tehia Historic Reserve	
CONSERVATION UNIT NO : 70437	AREA (HA) : 0.8271
LEGAL DESCRIPTION : Section 42 Blk I Mimi SD	
ECOLOGICAL DISTRICT : North Taranaki	
MAP REF (NZMS260) : Q18.467641	
MANAGEMENT PLAN (Y/N) : No	DATE APPROVED :
ADMIN BODY : DOC	LOCAL AUTHORITY : New Plymouth D C
IWI/HAPU : Ngati Tama	
FIELD CENTRE : New Plymouth	
GENERAL DESCRIPTION : Ridge top pa beside Tongaporutu River, steep cliff down to river. Memorial on reserve. Sandstone. Ref 12 and 3. Refer draft management plan 1984.	
VEGETATION TYPE : Coastal secondary forest. High species diversity with over 100 native species recorded within small area.	
NOTABLE FLORA/FAUNA : Contains many coastal plants poorly represented in Taranaki. Kowhai, wharangi, rengarenga, Phormium cookianum, Plagianthus divaricatus just outside of reserve boundary (still on crown land).	
HISTORICAL/CULTURAL RESOURCES : NZAA Q18/71, N100/24. Pre European pa. Extensive ditches, banks and pits well preserved. Concrete monument and cross on top platform.	
ANIMAL/PLANT PESTS : Possums. Crack willow.	
FENCING : None. Not required.	
INTERPRETATION : Roadside sign only.	
RECREATION FACILITIES/VISITOR USE : Overgrown track from SH 3 / Low visitor use.	
RECREATION OPPORTUNITY SPECTRUM CLASS(ES) : Rural.	
ACCESS : Abuts SH 3.	
LEASES, LICENCES, EASEMENTS AND CONCESSIONS : None.	
KEY MANAGEMENT NEEDS : Maintenance of sign. Investigate addition of adjacent crown land to reserve. Minimal maintenance of foot track. Prepare conservation plan in consultation with Iwi. Consult Transit over any development which may impact access to SH. Control crack willow.	
IS CURRENT MANAGEMENT ADEQUATE (YES/NO/NOT KNOWN) IN TERMS OF :	
(A) PROTECTION	Yes
(B) RECREATION/INTERPRETATION	Yes
DATE FORM COMPLETED/AMENDED : 30/06/97	

WANGANUI CONSERVANCY LAND INVENTORY FORM	
NAME : Mt Messenger Scenic Reserve	AREA (HA) : 67.5163
CONSERVATION UNIT NO : 70438	
LEGAL DESCRIPTION : Lot 1 DPC 5188, Section 16A, Pt Section 20, Blk VIII Miriri SD	
ECOLOGICAL DISTRICT : North Taranaki	
MAP REF (NZMS260) : Q18 490560	
MANAGEMENT PLAN (Y/N) : No	DATE APPROVED :
ADMIN BODY : DOC	LOCAL AUTHORITY : New Plymouth D C
IWI/HAPU : Ngati Tama	
FIELD CENTRE : New Plymouth	
GENERAL DESCRIPTION : Two areas of rugged hill country located to the east and south west of Mt Messenger summit. Geology, Mt Messenger sandstone. Some bare sandstone and mudstone bluffs present.	
VEGETATION TYPE : Tawa as overall dominant canopy with small areas of manuka, cliff faces, slip faces and pasture. Ref 12. File 13/82.	
NOTABLE FLORA/FAUNA : This reserve contains a high number of plant species (144). Also Hebe townsonii, tottitt.	
HISTORICAL/CULTURAL RESOURCES : None known.	
ANIMAL/PLANT PESTS : Goats, possum.	
FENCING : Required where reserve adjoins pasture. (a) northern tip and southern boundary and (b) north west corner. (Priority medium).	
INTERPRETATION : North Taranaki recreation booklet.	
RECREATION FACILITIES/VISITOR USE : Reserve notice. No facilities / Has recreational potential for tramping and other outdoor activities.	
RECREATION OPPORTUNITY SPECTRUM CLASS(ES) : Back Country Walk-in.	
ACCESS : Area (a) 0.5km along clay road from picnic area and (b) abuts SH 3.	
LEASES, LICENCES, EASEMENTS AND CONCESSIONS : None.	
KEY MANAGEMENT NEEDS : Goats and possums. Consult Transit over any new development which may impact on access to the SH.	
IS CURRENT MANAGEMENT ADEQUATE (YES/NO/NOT KNOWN) IN TERMS OF :	
(A) PROTECTION	- No
(B) RECREATION/INTERPRETATION	- Yes
DATE FORM COMPLETED/AMENDED : 1/06/94	

WANGANUI CONSERVANCY LAND INVENTORY FORM	
NAME : Mohakatino Conservation Area	AREA (HA) : 13149.4742
CONSERVATION UNIT NO : 70439	
LEGAL DESCRIPTION : Pt Lots 5, 18, 37 & Lots 19, 22, 31, 36 DP 5047 5047A, Lots 25&30 DP 5048, Lots 23-31 DP 5049, Lot 1 DP 7232, Lot 1 DP 7231 and Pts 1F and 1G Mokau Mohakatino Blk, Blks IV, V, VI, VII, IX & X Mokau SD, lots 14A, 21 and Pt lot 14 DP 4639	
ECOLOGICAL DISTRICT : North Taranaki	
MAP REF (NZMS260) : R18 670700	
MANAGEMENT PLAN (Y/N) : No	DATE APPROVED :
ADMIN BODY : DOC	LOCAL AUTHORITY : New Plymouth, Waitomo & Ruapehu D C
IWI/HAPU : Ngati Tama, Ngati Maniapoto	
FIELD CENTRE : New Plymouth	
GENERAL DESCRIPTION : Catchment of Purupuru Stream. 114sq km of rugged native forest between Mokau River and Waitaanga. Flat to very steep. Altitude 20m to 533m asl. Limestone country in western area.	
VEGETATION TYPE : Podocarp/hardwood with black beech ridges. Manuka dominant paktihi/wetland south edge.	
NOTABLE FLORA/FAUNA : Kokako, kaka, kiwi, robin, parakeet, fernbird. Very large kahikatea in Waipapa Stream approx 26ft circumference. Pawa slig.	
HISTORICAL/CULTURAL RESOURCES : Old logging tramways. Old purupuru formed roadline. No known cultural sites.	
ANIMAL/PLANT PESTS : Possums, goats, rats, trespassing cattle.	
FENCING : Unfenced.	
INTERPRETATION : None.	
RECREATION FACILITIES/VISITOR USE : No facilities / Low usage.	
RECREATION OPPORTUNITY SPECTRUM CLASS(ES) : Back Country Walk-in.	
ACCESS : Very little public access. Foot access only through farmland off Mohakatino Road, North Waitaanga Road, Mangakara Road.	
LEASES, LICENCES, EASEMENTS AND CONCESSIONS : Coal licence in eastern portion over 743ha. Advise Glaister Ennor, Barristers & Solicitors, P O Box 63, Auckland of any management decisions affecting the licence area.	
KEY MANAGEMENT NEEDS : Pole access. Fencing in west for cattle trespass.	
IS CURRENT MANAGEMENT ADEQUATE (YES/NO/NOT KNOWN) IN TERMS OF :	
(A) PROTECTION	- No
(B) RECREATION/INTERPRETATION	- No
DATE FORM COMPLETED/AMENDED : 10/11/94	



**WANGANUI CONSERVANCY
LAND INVENTORY FORM**

NAME : Mokau Conservation Area
 CONSERVATION UNIT NO : 70440
 LEGAL DESCRIPTION : Pt Lot 16, Lots 27 & 29 DP 31174, Lots 4,5,6 DP7459 Blk II Tainui SD
 AREA (HA) : 59.1634

ECOLOGICAL DISTRICT : North Taranaki
 MAP REF (NZMS260) : R18 547757
 MANAGEMENT PLAN (Y/N) : No
 ADMIN BODY : DOC
 IWI/HAPU : Ngati Tama, Ngati Maniapoto
 FIELD CENTRE : New Plymouth

DATE APPROVED :
 LOCAL AUTHORITY : Waitomo D C
 EXPIRES :

GENERAL DESCRIPTION : Secondary alluvial forest on broad bend on Mokau River. Adjoining semi-coastal hillside forest. Connects two scenic reserves. Old formed roadline runs through. Contains 5km riparian edge of Mokau River.

VEGETATION TYPE : Kahikatea dominant semi-coastal. Tawa, karaka, nikau forest.

NOTABLE FLORA/FAUNA : Largest area of kahikatea in district.

HISTORICAL/CULTURAL RESOURCES : Not known.

ANIMAL/PLANT PESTS : Possum, goat.

FENCING : Not required.

INTERPRETATION : None.

RECREATION FACILITIES/VISITOR USE : None / Whitebaiting, fishing, boating.

RECREATION OPPORTUNITY SPECTRUM CLASS(ES) : Back country Walk-in.

ACCESS : Boat access only Mokau River. Abuts SH 3.

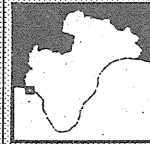
LEASES, LICENCES, EASEMENTS AND CONCESSIONS : Whitebait jetties on river edge.

KEY MANAGEMENT NEEDS : Goat and possum control. Consult Transit over any new development which may impact on access to the SH.

IS CURRENT MANAGEMENT ADEQUATE (YES/NO/NOT KNOWN) IN TERMS OF :

(A) PROTECTION - No
 (B) RECREATION/INTERPRETATION - Yes

DATE FORM COMPLETED/AMENDED : 10/11/94



**WANGANUI CONSERVANCY
LAND INVENTORY FORM**

NAME : Mohakatino Swamp Conservation Area
 CONSERVATION UNIT NO : 70441
 LEGAL DESCRIPTION : Section 7 SO 12810 Blk 1 Tainui SD
 AREA (HA) : 18.412

ECOLOGICAL DISTRICT : North Taranaki
 MAP REF (NZMS260) : R18 505737
 MANAGEMENT PLAN (Y/N) : No
 ADMIN BODY : DOC
 IWI/HAPU : Ngati Tama, Ngati Maniapoto
 FIELD CENTRE : New Plymouth

DATE APPROVED :
 LOCAL AUTHORITY : New Plymouth D C
 EXPIRES :

GENERAL DESCRIPTION : A flat coastal wetland area bounded by sand dunes and the Mohakatino estuary and SH 3 and backed by a steep hillslope of secondary coastal forest.

VEGETATION TYPE : Forest, scrub and swamp vegetation. File 13/262.

NOTABLE FLORA/FAUNA : Small grove of tainui, Metrosideros carminea, mangoao, burr-reed, Adiantum hispidulum, gully fern, wharangi, Doodia media, spotless crane and Australian bittern.

HISTORICAL/CULTURAL RESOURCES : Not known.

ANIMAL/PLANT PESTS : Existing control programme for goat and possum. Pamapas, boxthorn, lupin, woolly nightshade, gorse, blackberry, water primrose, climbing dock, ragwort, alder, crack willow, grey willow.

FENCING : Fence along roadside and northern boundary.

INTERPRETATION : Sign posted from road.

RECREATION FACILITIES/VISITOR USE : None / Popular with fishers.

RECREATION OPPORTUNITY SPECTRUM CLASS(ES) : Rural.

ACCESS : Abuts and has access off SH 3.

LEASES, LICENCES, EASEMENTS AND CONCESSIONS : No leases. Kapuni to Auckland and Oaunui to Huntly gas pipeline easements.

KEY MANAGEMENT NEEDS : Review status. Investigate and report on area. Consult Transit over any new development which may impact on access to the SH. Control weeds as identified in 96/97 weed investigation.

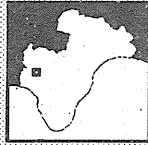
IS CURRENT MANAGEMENT ADEQUATE (YES/NO/NOT KNOWN) IN TERMS OF :

(A) PROTECTION - Yes
 (B) RECREATION/INTERPRETATION - No

DATE FORM COMPLETED/AMENDED : 30/04/97

WANGANUI CONSERVANCY LAND INVENTORY FORM	
NAME : Mokau River Conservation Area	AREA (HA) : 1.1129
CONSERVATION UNIT NO : 70442	
LEGAL DESCRIPTION : Sub 1 of Section 3 Blk IV Mokau SD	
ECOLOGICAL DISTRICT : North Taranaki	EXPIRES :
MAP REF (NZMS260) : R18 626772	DATE APPROVED :
MANAGEMENT PLAN (Y/N) : No	LOCAL AUTHORITY : Waitomo D.C
ADMIN BODY : DOC	
IWI/HAPU : Ngati Tama, Ngati Maniapoto	
FIELD CENTRE : New Plymouth	
GENERAL DESCRIPTION : Steep ridge with bluffs running from ridge line to the Mokau River.	
VEGETATION TYPE : Kamahi, Jawa forest with hard beech on the main ridge extending down spurs to above the river. Understorey of mahoe, mingimingi, heketara and Smith's tree fern.	
NOTABLE FLORA/FAUNA : Hard beech with black beech in small pockets. Kiwi, kaka, falcon, paua slug (Schizoglossa) in area.	
HISTORICAL/CULTURAL RESOURCES : Not known.	
ANIMAL/PLANT PESTS : Possum, goat.	
FENCING : Not required.	
INTERPRETATION : None.	
RECREATION FACILITIES/VISITOR USE : None / Low, pig hunting.	
RECREATION OPPORTUNITY SPECTRUM CLASS(ES) : Back Country Walk-in.	
ACCESS : Boat access Mokau River only.	
LEASES, LICENCES, EASEMENTS AND CONCESSIONS : None.	
KEY MANAGEMENT NEEDS : Goat and possum control.	
IS CURRENT MANAGEMENT ADEQUATE (YES/NO/NOT KNOWN) IN TERMS OF :	
(A) PROTECTION	- No
(B) RECREATION/INTERPRETATION	- No
DATE FORM COMPLETED/AMENDED : 1/06/94	

WANGANUI CONSERVANCY LAND INVENTORY FORM	
NAME : Roto Conservation Area	AREA (HA) : 5.4633
CONSERVATION UNIT NO : 70443	
LEGAL DESCRIPTION : Section 34 Blk XIV Ohura SD	
ECOLOGICAL DISTRICT : Taumarunui	EXPIRES :
MAP REF (NZMS260) : R18 863535	DATE APPROVED :
MANAGEMENT PLAN (Y/N) : No	LOCAL AUTHORITY : Ruapehu D.C
ADMIN BODY : DOC	
IWI/HAPU : Te Ahi Haurangi a Paparangi, Ngati Maru	
FIELD CENTRE : Taumarunui	
GENERAL DESCRIPTION : Western boundary Roto Road. A very steep hillside reserve.	
VEGETATION TYPE : Not known.	
NOTABLE FLORA/FAUNA : Not known.	
HISTORICAL/CULTURAL RESOURCES : Not known.	
ANIMAL/PLANT PESTS : Possums, goats.	
FENCING : Fencing in very good condition.	
INTERPRETATION : None.	
RECREATION FACILITIES/VISITOR USE : None / Low.	
RECREATION OPPORTUNITY SPECTRUM CLASS(ES) : Rural.	
ACCESS : From Roto Road.	
LEASES, LICENCES, EASEMENTS AND CONCESSIONS : None.	
KEY MANAGEMENT NEEDS : Animal and weed control.	
IS CURRENT MANAGEMENT ADEQUATE (YES/NO/NOT KNOWN) IN TERMS OF :	
(A) PROTECTION	- Not known
(B) RECREATION/INTERPRETATION	- Yes
DATE FORM COMPLETED/AMENDED : 30/04/97	



**WANGANUI CONSERVANCY
LAND INVENTORY FORM**

NAME : Tatu Conservation Area
 CONSERVATION UNIT NO : 70444
 LEGAL DESCRIPTION : Crown Land Blk XIII Ohura SD

AREA (HA) : 3.8446

ECOLOGICAL DISTRICT : Matamateaonga
 MAP REF (NZMS260) : R18 786519
 MANAGEMENT PLAN (Y/N) : No
 ADMIN BODY : DOC
 IW/IHAPU : Te Ahi Hauhuri a Paparangi, Ngati Maru
 FIELD CENTRE : New Plymouth

EXPIRES :

DATE APPROVED :

LOCAL AUTHORITY : Ruapahu D C

GENERAL DESCRIPTION : Not known. No file. (Formerly closed road and railway NZ Gazette 1910/3227 and 8).

VEGETATION TYPE : Not known.

NOTABLE FLORA/FAUNA : Not known.

HISTORICAL/CULTURAL RESOURCES : Not known.

ANIMAL/PLANT PESTS : Not known.

FENCING : Not known.

INTERPRETATION : Not known.

RECREATION FACILITIES/VISITOR USE : Not known.

RECREATION OPPORTUNITY SPECTRUM CLASS(ES) : Back Country Drive-In.

ACCESS : Off SH 43.

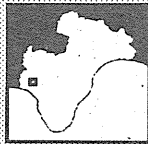
LEASES, LICENCES, EASEMENTS AND CONCESSIONS : Not known.

KEY MANAGEMENT NEEDS : Investigate and report if necessary. Review protected status.

IS CURRENT MANAGEMENT ADEQUATE (YES/NO/NOT KNOWN) IN TERMS OF :

(A) PROTECTION - Not known
 (B) RECREATION/INTERPRETATION - Not known

DATE FORM COMPLETED/AMENDED : 1/06/94



**WANGANUI CONSERVANCY
LAND INVENTORY FORM**

NAME : Kotare Scenic Reserve
 CONSERVATION UNIT NO : 70445
 LEGAL DESCRIPTION : Section 10 Blk VI Waro SD, Sections 6 and 16, 17 Blk X Waro SD

AREA (HA) : 450.1873

ECOLOGICAL DISTRICT : North Taranaki
 MAP REF (NZMS260) : R13 656590
 MANAGEMENT PLAN (Y/N) : No
 ADMIN BODY : DOC
 IW/IHAPU : Te Ahi Hauhuri a Paparangi, Ngati Maru
 FIELD CENTRE : New Plymouth

EXPIRES :

DATE APPROVED :

LOCAL AUTHORITY : New Plymouth D C

GENERAL DESCRIPTION : A series of ridges. Geology: Mohakatino group - sandstone and mudstone. Slips and bluffs.

VEGETATION TYPE : Ridges mainly in tawa forest with some kamahi. Rimu, rata forest and hard beech forest. Ref 5. File 13/127.

NOTABLE FLORA/FAUNA : Hard and black beech. NI pied tit, NZ pigeon, whitehead.

HISTORICAL/CULTURAL RESOURCES : None known.

ANIMAL/PLANT PESTS : Goats, possum.

FENCING : Requires fencing on boundaries not adjoining bush (medium priority).

INTERPRETATION : None.

RECREATION FACILITIES/VISITOR USE : No facilities / Suitable for tramping. Small area adjacent to road and small waterfall could be developed as rest area. Recreation medium.

RECREATION OPPORTUNITY SPECTRUM CLASS(ES) : Back Country Drive-In, Back Country Walk-In.

ACCESS : Adjacent to Tongaporutu-Chura Road SH 40. Car access.

LEASES, LICENCES, EASEMENTS AND CONCESSIONS : None.

KEY MANAGEMENT NEEDS : Goats, possum, fencing.

IS CURRENT MANAGEMENT ADEQUATE (YES/NO/NOT KNOWN) IN TERMS OF :

(A) PROTECTION - No
 (B) RECREATION/INTERPRETATION - Yes

DATE FORM COMPLETED/AMENDED : 1/06/94

**WANGANUI CONSERVANCY
LAND INVENTORY FORM**

NAME : Mangaroa Scenic Reserve
 CONSERVATION UNIT NO : 70446
 LEGAL DESCRIPTION : Section 42 Blk V Ohura SD

AREA (HA) : 207.8061

ECOLOGICAL DISTRICT : North Taranaki
 MAP REF (NZMS260) : R18 769801
 MANAGEMENT PLAN (Y/N) : No
 ADMIN BODY : DOC
 DATE APPROVED :
 LOCAL AUTHORITY : Ruapehu D C
 IWĪHAPU : Te Ahi Haumui a Paparangi, Ngati Maru
 FIELD CENTRE : New Plymouth

EXPIRES :

GENERAL DESCRIPTION : Large catchment to west, drained by a north west tributary of Huhatahi Stream, ridge alignment to north east-south west. Geology: Mohakatino group, Mokau group.

VEGETATION TYPE : Predominantly lawa, kamahi forest. Mamaku, kamahi induced vegetation, small area of bracken, kamahi forest. Ref 5 page 116. File 13/129.

NOTABLE FLORA/FAUNA : Northern rata and rimu representations and secondary induced vegetation. Ni pied tit, Ni robin, tui, Dactylanthus talorii.

HISTORICAL/CULTURAL RESOURCES : None known.

ANIMAL/PLANT PESTS : Goats, possum.

FENCING : Mostly unfenced. Sensitive points next to farmland in north east.

INTERPRETATION : None.

RECREATION FACILITIES/VISITOR USE : Reserve notice.

RECREATION OPPORTUNITY SPECTRUM CLASS(ES) : Back Country Walk-In.

ACCESS : From Mangaroa-Tongaporutu Road (SH 40).

LEASES, LICENCES, EASEMENTS AND CONCESSIONS : None.

KEY MANAGEMENT NEEDS : Goats, possum (some), fencing (some).

IS CURRENT MANAGEMENT ADEQUATE (YES/NO/NOT KNOWN) IN TERMS OF :

(A) PROTECTION - No
 (B) RECREATION/INTERPRETATION - Yes

DATE FORM COMPLETED/AMENDED : 1/06/94

**WANGANUI CONSERVANCY
LAND INVENTORY FORM**

NAME : N.G Tucker Scenic Reserve
 CONSERVATION UNIT NO : 70447
 LEGAL DESCRIPTION : Section 60 Blk V Ohura SD

AREA (HA) : 97.335

ECOLOGICAL DISTRICT : North Taranaki
 MAP REF (NZMS260) : R18 777580
 MANAGEMENT PLAN (Y/N) : No
 ADMIN BODY : DOC
 DATE APPROVED :
 LOCAL AUTHORITY : Ruapehu D C
 IWĪHAPU : Te Ahi Haumui a Paparangi, Ngati Maru
 FIELD CENTRE : New Plymouth

EXPIRES :

GENERAL DESCRIPTION : Large basin which falls away steeply to a tributary of Huhatahi Stream. Geology: Mohakatino Group - mudstone, sandstone. Mokau Group - sandstone, coal measures.

VEGETATION TYPE : Tawa, kamahi forest with small area tuhara (Machaerina) sedgeland and pasture. (Lightly logged for rimu in the past). Ref 5. File 13/169.

NOTABLE FLORA/FAUNA : Ni robin.

HISTORICAL/CULTURAL RESOURCES : None known.

ANIMAL/PLANT PESTS : Goats, possum (some).

FENCING : Adequate, although some work is needed.

INTERPRETATION : None.

RECREATION FACILITIES/VISITOR USE : No facilities, signposted / Visitor use low.

RECREATION OPPORTUNITY SPECTRUM CLASS(ES) : Back Country Drive-In.

ACCESS : Off SH 40. Gravelled 4 wheel drive through reserve but not available to the public. Padlocked gate, foot access by public only.

LEASES, LICENCES, EASEMENTS AND CONCESSIONS : Right of way by T123766 easement, access by BCL and Telecom. Grazing licence over 2ha.

KEY MANAGEMENT NEEDS : Goat, possum control.

IS CURRENT MANAGEMENT ADEQUATE (YES/NO/NOT KNOWN) IN TERMS OF :

(A) PROTECTION - Yes
 (B) RECREATION/INTERPRETATION - Yes

DATE FORM COMPLETED/AMENDED : 1/06/94

WANGANUI CONSERVANCY LAND INVENTORY FORM	
NAME : Waiaira Scenic Reserve	AREA (HA) : 405.8472
CONSERVATION UNIT NO : 70448	LEGAL DESCRIPTION : Section 1 and 5 Blk XII Wairo SD
ECOLOGICAL DISTRICT : North Taranaki	DATE APPROVED :
MAP REF (NZMS260) : R16 770543	LOCAL AUTHORITY : Ruapehu D.C
MANAGEMENT PLAN (Y/N) : No	ADMIN BODY : DOC
ADMIN BODY : DOC	EXPIRES :
WIWIHAPU : Te Ahi Hauitui a Paparangi, Ngati Maru	FIELD CENTRE : New Plymouth
GENERAL DESCRIPTION : Steeply sloped basin, being the upper catchment of the Heao Stream. Geology, Mokuau group : sandstone with coal seams.	
VEGETATION TYPE : Tawa dominant forest, with kamahi, tawa forest secondary, with small area in grass. Parts logged and burnt in past. Ref 5 page 346. File 13/52.	
NOTABLE FLORA/FAUNA : NI pied tit, whitehead.	
HISTORICAL/CULTURAL RESOURCES : Relics of past mining.	
ANIMAL/PLANT PESTS : Goats (many), possums(some), sheep(some).	
FENCING : Only required on boundary with pasture due to browsing by sheep. Priority medium.	
INTERPRETATION : None.	
RECREATION FACILITIES/VISITOR USE : Sign posted / Well suited to recreational use with potential for tramp, camping and picnic sites.	
RECREATION OPPORTUNITY SPECTRUM CLASS(ES) : Back Country Walk-In.	
ACCESS : From Wairo Road (unmaintained public road, only suitable for 4 wheel drive vehicles in wet weather).	
LEASES, LICENCES, EASEMENTS AND CONCESSIONS : Pasture grazed (4ha). Part reserve subject to a mining lease (old coal mine, huts, machinery, railway iron).	
KEY MANAGEMENT NEEDS : Goat and possum control, fencing, investigate recreational potential.	
IS CURRENT MANAGEMENT ADEQUATE (YES/NO/NOT KNOWN) IN TERMS OF :	
(A) PROTECTION	No
(B) RECREATION/INTERPRETATION	Yes
DATE FORM COMPLETED/AMENDED : 1/09/94	

WANGANUI CONSERVANCY LAND INVENTORY FORM	
NAME : Paora Scenic Reserve	AREA (HA) : 6.486
CONSERVATION UNIT NO : 70449	LEGAL DESCRIPTION : Section 37 Blk IX Ohura SD
ECOLOGICAL DISTRICT : Matamatacanga	DATE APPROVED :
MAP REF (NZMS260) : R18 793538	LOCAL AUTHORITY : Ruapehu D.C
MANAGEMENT PLAN (Y/N) : No	ADMIN BODY : DOC
ADMIN BODY : DOC	EXPIRES :
WIWIHAPU : Te Ahi Hauitui a Paparangi, Ngati Maru	FIELD CENTRE : Taumarunui
GENERAL DESCRIPTION : Reserve comprises a central ridge which slopes downwards to the north and has steep sides of easterly aspect descending to Harvey Road, westerly and northerly aspects descending to SH 43-Ohura Road. Ref 5 (page 227).	
VEGETATION TYPE : Kamahi forest covers the ridge top and associated steep sides. Gentle slopes above the roads, rimu, kahikatea forest occurs fringing the kamahi. Coprosma rotundifolia abd C. rhamnoides in adjoining road reserve.	
NOTABLE FLORA/FAUNA :	
HISTORICAL/CULTURAL RESOURCES : Not known.	
ANIMAL/PLANT PESTS : Goat, possum. Himalayan honeysuckle.	
FENCING : Good.	
INTERPRETATION : 2 x name of reserve signs.	
RECREATION FACILITIES/VISITOR USE : None / Low. Hunting.	
RECREATION OPPORTUNITY SPECTRUM CLASS(ES) : Rural.	
ACCESS : Ohura, Paora and Harvey Roads.	
LEASES, LICENCES, EASEMENTS AND CONCESSIONS : None.	
KEY MANAGEMENT NEEDS : Animal and weed control.	
IS CURRENT MANAGEMENT ADEQUATE (YES/NO/NOT KNOWN) IN TERMS OF :	
(A) PROTECTION	Yes
(B) RECREATION/INTERPRETATION	Yes
DATE FORM COMPLETED/AMENDED : 1/06/94	

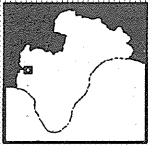
WANGANUI CONSERVANCY LAND INVENTORY FORM	
NAME : Ohura Scenic Reserve	AREA (HA) : 12.0394
CONSERVATION UNIT NO : 70450	
LEGAL DESCRIPTION : Section 16 Blk X Ohura SD	
ECOLOGICAL DISTRICT : Taumarunui	EXPIRES :
MAP REF (NZMS260) : R18 346547	DATE APPROVED :
MANAGEMENT PLAN (Y/N) : No	LOCAL AUTHORITY : Ruapahu D C
ADMIN BODY : DOC	
IWI/HAPU : Te Ahi Haurangi a Paparangi	
FIELD CENTRE : Taumarunui	
GENERAL DESCRIPTION : Landlocked hillside reserve. Moderately steep ridge enclosed by a loop of the Mangaroa Stream. Ref 5 (page 184).	
VEGETATION TYPE : Podocarp: rimu, matai, tawa, kamahi and miro. Pole kahikatea, totara. Rewarewa, hinau, mahoe, lancewood and ponga. Kahikatea, rimu forest dominant canopy species. Ridge rimu present.	
NOTABLE FLORA/FAUNA : Not known.	
HISTORICAL/CULTURAL RESOURCES : Not known.	
ANIMAL/PLANT PESTS : Goats, possums. Himalayan honeysuckle and buddleia.	
FENCING : Good.	
INTERPRETATION : None.	
RECREATION FACILITIES/VISITOR USE : None / Low. Hunting.	
RECREATION OPPORTUNITY SPECTRUM CLASS(ES) : Rural.	
ACCESS : Walking access from the Mangatarata Road.	
LEASES, LICENCES, EASEMENTS AND CONCESSIONS : None.	
KEY MANAGEMENT NEEDS : Weed and animal control.	
IS CURRENT MANAGEMENT ADEQUATE (YES/NO/NOT KNOWN) IN TERMS OF :	
(A) PROTECTION	- No
(B) RECREATION/INTERPRETATION	- Yes
DATE FORM COMPLETED/AMENDED : 1/06/94	

WANGANUI CONSERVANCY LAND INVENTORY FORM	
NAME : Te Rauatei Scenic Reserve	AREA (HA) : 5.2609
CONSERVATION UNIT NO : 70451	
LEGAL DESCRIPTION : Section 8 Blk XIV Ohura SD	
ECOLOGICAL DISTRICT : Matamateaonga	EXPIRES :
MAP REF (NZMS260) : R18 815522	DATE APPROVED :
MANAGEMENT PLAN (Y/N) : No	LOCAL AUTHORITY : Ruapahu D C
ADMIN BODY : DOC	
IWI/HAPU : Te Ahi Haurangi a Paparangi	
FIELD CENTRE : Taumarunui	
GENERAL DESCRIPTION : Roadside reserve. Rolling to steep. Ref 5 (page 328).	
VEGETATION TYPE : Tawa forest. Tawa and kamahi predominant canopy species. Podocarp: totara, rimu, matai and miro. Rewarewa, mahoe, lancewood and wheki and silver fern. Pole podocarps (kahikatea, miro, matai, totara) scattered throughout.	
NOTABLE FLORA/FAUNA : Not known.	
HISTORICAL/CULTURAL RESOURCES : Cutover tawa forest which has been regenerating since 1928. All large tawa felled for railway sleepers.	
ANIMAL/PLANT PESTS : Goats, possums, Buddleia, honeysuckle and barberry.	
FENCING : Fencing repairs needed due to slip, and vegetation overgrowth.	
INTERPRETATION : Sign.	
RECREATION FACILITIES/VISITOR USE : None / Low. Hunting.	
RECREATION OPPORTUNITY SPECTRUM CLASS(ES) : Rural.	
ACCESS : From River Road and Mangatata Road.	
LEASES, LICENCES, EASEMENTS AND CONCESSIONS : None.	
KEY MANAGEMENT NEEDS : Animal and weed control. Fencing maintenance required.	
IS CURRENT MANAGEMENT ADEQUATE (YES/NO/NOT KNOWN) IN TERMS OF :	
(A) PROTECTION	- Yes
(B) RECREATION/INTERPRETATION	- Yes
DATE FORM COMPLETED/AMENDED : 30/04/97	

WANGANUI CONSERVANCY LAND INVENTORY FORM	
NAME : Aorangi Scenic Reserve	CONSERVATION UNIT NO : 70452
LEGAL DESCRIPTION : Section 4 Blk XV Ohura SD	AREA (HA) : 2.0234
ECOLOGICAL DISTRICT : Taumarunui	MAP REF (NZMS260) : R18 896517
MANAGEMENT PLAN (Y/N) : No	DATE APPROVED :
ADMIN BODY : DOC	LOCAL AUTHORITY : Ruapehu D C
IWI/HAPU : Te Ahi Hauui a Paparangi	FIELD CENTRE : Taumarunui
EXPIRES :	
GENERAL DESCRIPTION : Flat reserve. Alluvial terrace with steep bank. Roadside boundary and creek boundary. Ref 5 (page 8).	
VEGETATION TYPE : Dense stands of kahikatea, rimu, miro, matai, totara forest on terrace. Kamahi forest on steep bank above stream.	
NOTABLE FLORA/FAUNA : This Reserve is a fine example of a small area of dense podocarp forest on flat, fertile alluvial soils. (Never cleared for timber). Good regeneration.	
HISTORICAL/CULTURAL RESOURCES : Gazetted as school site 1909. Status changed to scenic in 1958.	
ANIMAL/PLANT PESTS : Possums.	
FENCING : Good.	
INTERPRETATION : I x name of reserve sign.	
RECREATION FACILITIES/VISITOR USE : None / Low. Possum hunting.	
RECREATION OPPORTUNITY SPECTRUM CLASS(ES) : Rural.	
ACCESS : Off Aorangi Road.	
LEASES, LICENCES, EASEMENTS AND CONCESSIONS : None.	
KEY MANAGEMENT NEEDS : Possum control.	
IS CURRENT MANAGEMENT ADEQUATE (YES/NO/NOT KNOWN) IN TERMS OF :	
(A) PROTECTION	Yes
(B) RECREATION/INTERPRETATION	Yes
DATE FORM COMPLETED/AMENDED : 1/06/94	

WANGANUI CONSERVANCY LAND INVENTORY FORM	
NAME : Ngutu Scenic Reserve	CONSERVATION UNIT NO : 70453
LEGAL DESCRIPTION : Section 22 Blk XV Ohura SD	AREA (HA) : 0.778
ECOLOGICAL DISTRICT : Taumarunui	MAP REF (NZMS260) : R18 874527
MANAGEMENT PLAN (Y/N) : No	DATE APPROVED :
ADMIN BODY : DOC	LOCAL AUTHORITY : Ruapehu D C
IWI/HAPU : Te Ahi Hauui a Paparangi	FIELD CENTRE : Taumarunui
EXPIRES :	
GENERAL DESCRIPTION : Flat river terrace.	
VEGETATION TYPE : Grass and some native trees. Kahikatea.	
NOTABLE FLORA/FAUNA : Not known.	
HISTORICAL/CULTURAL RESOURCES : Not known.	
ANIMAL/PLANT PESTS : Willows.	
FENCING : To be inspected.	
INTERPRETATION : None.	
RECREATION FACILITIES/VISITOR USE : None / None.	
RECREATION OPPORTUNITY SPECTRUM CLASS(ES) : Rural.	
ACCESS : Off River Road. River crossing required.	
LEASES, LICENCES, EASEMENTS AND CONCESSIONS : None.	
KEY MANAGEMENT NEEDS : To be inspected.	
IS CURRENT MANAGEMENT ADEQUATE (YES/NO/NOT KNOWN) IN TERMS OF :	
(A) PROTECTION	Not known
(B) RECREATION/INTERPRETATION	Not known
DATE FORM COMPLETED/AMENDED : 1/06/94	

WANGANUI CONSERVANCY
LAND INVENTORY FORM



NAME : Kopuha Road Scenic Reserve
CONSERVATION UNIT NO : 70454
LEGAL DESCRIPTION : Section 6 Blk Vt Ohura SD
AREA (HA) : 6.3207

ECOLOGICAL DISTRICT : Taumarunui
MAP REF (NZMS260) : R18 846611
MANAGEMENT PLAN (Y/N) : No
ADMIN BODY : DOC
LOCAL AUTHORITY : Ruapehu D C
IWI/HAPU : Te Ahi Hauunui a Papanangi
FIELD CENTRE : Taumarunui

EXPIRES :

DATE APPROVED :

LOCAL AUTHORITY : Ruapehu D C

GENERAL DESCRIPTION : Rata stream forms boundary of this river peninsular reserve. Steep ridge with a thin strip of flat land bordering the Ohura River. Ref 5 (page 76).

VEGETATION TYPE : Rimu, kahikatea forest. Kahikatea, rimu and totara. Kamahi, tawa, mahoe and rewarewa. Ponga. Kamahi forest forms canopy on the ridge top.

NOTABLE FLORA/FAUNA : Not known.

HISTORICAL/CULTURAL RESOURCES : Not known.

ANIMAL/PLANT PESTS : Goats, possum. Undergrowth depleted due to heavy browsing and tramping by sheep.

FENCING : Required on eastern boundary.

INTERPRETATION : None.

RECREATION FACILITIES/VISITOR USE : None / Low. Hunting.

RECREATION OPPORTUNITY SPECTRUM CLASS(ES) : Rural.

ACCESS : Foot access only along Rata Stream from Gadsby Road.

LEASES, LICENCES, EASEMENTS AND CONCESSIONS : None.

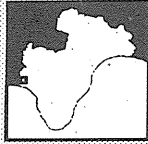
KEY MANAGEMENT NEEDS : Animal control and fencing.

IS CURRENT MANAGEMENT ADEQUATE (YES/NO/NOT KNOWN) IN TERMS OF :

(A) PROTECTION - No
(B) RECREATION/INTERPRETATION - Yes

DATE FORM COMPLETED/AMENDED : 1/06/94

WANGANUI CONSERVANCY
LAND INVENTORY FORM



NAME : Mokau River Scenic Reserve
CONSERVATION UNIT NO : 70455
LEGAL DESCRIPTION : See attached
AREA (HA) : 2819.7805

ECOLOGICAL DISTRICT : North Taranaki
MAP REF (NZMS260) : R18 645759
MANAGEMENT PLAN (Y/N) : No
ADMIN BODY : DOC
LOCAL AUTHORITY : Waitomo D C
IWI/HAPU : Ngati Tama, Ngati Maniapoto
FIELD CENTRE : New Plymouth

EXPIRES :

DATE APPROVED :

LOCAL AUTHORITY : Waitomo D C

GENERAL DESCRIPTION : 11 parts along a 22km stretch of left bank of Mokau River. Narrow alluvial flat by river, steep area with bluffs beyond river area. Geology: River flats - alluvium, Mohakatino Group, Mahoenui Group, Mokau influence. Logged, burnt.

VEGETATION TYPE : Tawa forest, hard beech, karaka, kohekohe, nikau, tawa, karaka, pukatea, kahikatea, small areas rewarewa, kanuka forest. Cabbage tree, manuka, kamahi scrub. Lawsonsiana plantation. Ref 5. File 13/4. Large coal deposits in area.

NOTABLE FLORA/FAUNA : Examples of vegetation changes from semi-coastal types to inland types. Range of native birds.

HISTORICAL/CULTURAL RESOURCES : Historic lime kiln.

ANIMAL/PLANT PESTS : Goats, possum, pigs, stock trespass lower 4 parts. Willows along river banks, pampas, gorse, African club moss.

FENCING : Particularly important for the lower parts of the reserve. (Priority very high), or where grazed land adjoins the reserve.

INTERPRETATION : North Taranaki recreation booklet.

RECREATION FACILITIES/VISITOR USE : River is focal point, some walks and picnics, no tracks / Fishing, whitebaiting, jet boating, canoeing, good for hunting and wilderness tramping.

RECREATION OPPORTUNITY SPECTRUM CLASS(ES) : Back Country Walk-in.

ACCESS : By boat from Mokau River. Some by 4WD. Abuts SH 3.

LEASES, LICENCES, EASEMENTS AND CONCESSIONS : Mokau rubbish dump (unlicensed). Some 50ha of scattered pasture areas grazed.

KEY MANAGEMENT NEEDS : Goats, possum (high), pigs. Fencing (priority very high). Stock trespass. Willows along river banks. Rationalise grazing and rubbish dump occupation. Consult Transit over any new development which may impact on access to the SH. Control weeds.

IS CURRENT MANAGEMENT ADEQUATE (YES/NO/NOT KNOWN) IN TERMS OF :

(A) PROTECTION - No
(B) RECREATION/INTERPRETATION - Yes

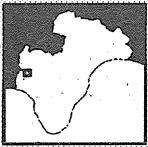
DATE FORM COMPLETED/AMENDED : 30/04/97

WANGANUI CONSERVANCY LAND INVENTORY FORM	
NAME : Tatu Scenic Reserve	AREA (HA) : 4.6858
CONSERVATION UNIT NO : 70456	
LEGAL DESCRIPTION : Suburban Section 2 Tatu Village and Section 29 Block XIII Ohura SD	
ECOLOGICAL DISTRICT : Matamateaonga	EXPIRES :
MAP REF (NZMS260) : R18 734512	DATE APPROVED :
MANAGEMENT PLAN (Y/N) : No	LOCAL AUTHORITY : Ruapehu D.C
ADMIN BODY : DOC	
WI/HAPU : Te Ahi Hauhuri a Paparangi	
FIELD CENTRE : New Plymouth	
GENERAL DESCRIPTION : Small remnant podocarp forest on an alluvial flat. Geology: alluvium.	
VEGETATION TYPE : Tolara, rimu, kahikatea forest and small area of pasture. Ref 5. File 8/29.	
NOTABLE FLORA/FAUNA : Dense podocarp forest not well represented in reserve. Fantail, grey warbler, NZ pigeon.	
HISTORICAL/CULTURAL RESOURCES : None known.	
ANIMAL/PLANT PESTS : Possum (some), parts have been grazed.	
FENCING : Adequate - completely fenced.	
INTERPRETATION : None.	
RECREATION FACILITIES/VISITOR USE : Footbridge, tracks (short) in bush. Passive picnic area.	
RECREATION OPPORTUNITY SPECTRUM CLASS(ES) : Rural.	
ACCESS : From Waro Road.	
LEASES, LICENCES, EASEMENTS AND CONCESSIONS : Grazing of 1.8ha pasture area.	
KEY MANAGEMENT NEEDS : Possum (some). Grazing management.	
IS CURRENT MANAGEMENT ADEQUATE (YES/NO/NOT KNOWN) IN TERMS OF :	
(A) PROTECTION	Yes
(B) RECREATION/INTERPRETATION	Yes
DATE FORM COMPLETED/AMENDED : 1/06/94	

WANGANUI CONSERVANCY LAND INVENTORY FORM	
NAME : Tatu Cemetery Local Purpose Reserve	AREA (HA) : 1.1989
CONSERVATION UNIT NO : 70457	
LEGAL DESCRIPTION : Section 3 Tatu Suburban Block XIII Ohura SD	
ECOLOGICAL DISTRICT : Matamateaonga	EXPIRES :
MAP REF (NZMS260) : R18 782508	DATE APPROVED :
MANAGEMENT PLAN (Y/N) : No	LOCAL AUTHORITY : Ruapehu D.C
ADMIN BODY : DOC	
WI/HAPU : Te Ahi Hauhuri a Paparangi	
FIELD CENTRE : New Plymouth	
GENERAL DESCRIPTION : Not known.	
VEGETATION TYPE : Not known.	
NOTABLE FLORA/FAUNA : Not known.	
HISTORICAL/CULTURAL RESOURCES : Cemetery.	
ANIMAL/PLANT PESTS : Not known.	
FENCING : Not known.	
INTERPRETATION : Not known.	
RECREATION FACILITIES/VISITOR USE : Not known.	
RECREATION OPPORTUNITY SPECTRUM CLASS(ES) : Not known.	
ACCESS : Not known.	
LEASES, LICENCES, EASEMENTS AND CONCESSIONS : Not known.	
KEY MANAGEMENT NEEDS : Investigate. File 8/10/2. Public cemetery by NZ Gazette 1913/2834. In 1987, OIC to be prepared to close cemetery. NFA.	
IS CURRENT MANAGEMENT ADEQUATE (YES/NO/NOT KNOWN) IN TERMS OF :	
(A) PROTECTION	Not known
(B) RECREATION/INTERPRETATION	Not known
DATE FORM COMPLETED/AMENDED : 1/06/94	

WANGANUI CONSERVANCY LAND INVENTORY FORM	
NAME : Roto Scenic Reserve	
CONSERVATION UNIT NO : 70458	AREA (HA) : 4.6032
LEGAL DESCRIPTION : Section 33, Blk XIV Ohura SD	
ECOLOGICAL DISTRICT : Taumarunui	
MAP REF (NZMS260) : R18 863536	
MANAGEMENT PLAN (Y/N) : No	DATE APPROVED :
ADMIN BODY : DOC	LOCAL AUTHORITY : Ruapehu D C
IWI/HAPU : Te Ahi Haurui a Paparangi	
FIELD CENTRE : Taumarunui	EXPIRES :
GENERAL DESCRIPTION : Reserve lies between the Ohura River and Roto Road. Flat river terrace.	
VEGETATION TYPE : Lowland forest. Kahikatea, tawa, kamahi etc.	
NOTABLE FLORA/FAUNA : Not known.	
HISTORICAL/CULTURAL RESOURCES : Not known.	
ANIMAL/PLANT PESTS : Goats, possums.	
FENCING : Western end fenced from road to river. No more fencing required.	
INTERPRETATION : None.	
RECREATION FACILITIES/VISITOR USE : None / Low. Hunting, fishing.	
RECREATION OPPORTUNITY SPECTRUM CLASS(ES) : Rural.	
ACCESS : From Roto Road.	
LEASES, LICENCES, EASEMENTS AND CONCESSIONS : None.	
KEY MANAGEMENT NEEDS : Weeds to be inspected. Animal control.	
IS CURRENT MANAGEMENT ADEQUATE (YES/NO/NOT KNOWN) IN TERMS OF :	
(A) PROTECTION	Not known
(B) RECREATION/INTERPRETATION	Yes
DATE FORM COMPLETED/AMENDED : 30/04/97	

WANGANUI CONSERVANCY LAND INVENTORY FORM	
NAME : Piti Scenic Reserve	
CONSERVATION UNIT NO : 70459	AREA (HA) : 80.1277
LEGAL DESCRIPTION : Section 23 Block II Ohura SD	
ECOLOGICAL DISTRICT : Matamateaonga	
MAP REF (NZMS260) : R18 835663	
MANAGEMENT PLAN (Y/N) : No	DATE APPROVED :
ADMIN BODY : DOC	LOCAL AUTHORITY : Ruapehu D C
IWI/HAPU : Te Ahi Haurui a Paparangi	
FIELD CENTRE : New Plymouth	EXPIRES :
GENERAL DESCRIPTION : Reserve comprises a main central ridge and associated spurs, slopes and gullies and flat stream terraces. Geology; Mahoenui group, Mokau group, Mohakalino group, swamps, faults.	
VEGETATION TYPE : Tawa dominated forest. Kamahi forest, kahikatea, matai, tawa, kamahi forest. Ref 5. File 13/70.	
NOTABLE FLORA/FAUNA : Lophomyrtus hybrid of special interest. NI pied tit, kingfisher, NZ pigeon, tui.	
HISTORICAL/CULTURAL RESOURCES : None known.	
ANIMAL/PLANT PESTS : Goats, possum, grazed by stock.	
FENCING : Fence on western boundary next to pasture needs to be made stock proof. Western half of southern boundary is next to pasture and should be fenced (priority medium).	
INTERPRETATION : None.	
RECREATION FACILITIES/VISITOR USE : No facilities / Good tramping along ridge (rough track).	
RECREATION OPPORTUNITY SPECTRUM CLASS(ES) : Back Country Walk-in.	
ACCESS : Of Waitwhera Road across Waitwhera Stream (only access).	
LEASES, LICENCES, EASEMENTS AND CONCESSIONS : None.	
KEY MANAGEMENT NEEDS : Goats, possum, fencing.	
IS CURRENT MANAGEMENT ADEQUATE (YES/NO/NOT KNOWN) IN TERMS OF :	
(A) PROTECTION	No
(B) RECREATION/INTERPRETATION	Yes
DATE FORM COMPLETED/AMENDED : 1/06/94	



WANGANUI CONSERVANCY
LAND INVENTORY FORM

NAME : Waitewheta Scenic Reserve

CONSERVATION UNIT NO : 70460

AREA (HA) : 11.6051

LEGAL DESCRIPTION : Pt Section 31-34, Section 35,38,39,58, Sub 1 of Section 36, and Section 3 Block XV Town of Ohura, Block V Ohura

ECOLOGICAL DISTRICT : Matamateaonga

MAP REF (NZMS260) : R18 816611

MANAGEMENT PLAN (Y/N) : No

DATE APPROVED :

EXPIRES :

ADMIN BODY : DOC

LOCAL AUTHORITY : Ruapehu D.C

WIWHAPU : Te Ari Huanui a Papanangi

FIELD CENTRE : New Plymouth

GENERAL DESCRIPTION : An alluvial flat situated between the Tongaporutu-Mangaroa highway and Mangaroa River. Oxbow lake. Geology; alluvium.

VEGETATION TYPE : Kahikatea, lava forest. File 13/258.

NOTABLE FLORA/FAUNA : Bellbird, fantail, grey warbler, NZ pigeon, pukeko, silver eye, tui.

HISTORICAL/CULTURAL RESOURCES : None known.

ANIMAL/PLANT PESTS : Blackberry, gorse, willows, possum, stock encroachment.

FENCING : Fenced along half of road frontage but in need of repair (priority medium).

INTERPRETATION : None.

RECREATION FACILITIES/VISITOR USE : No facilities, metalled foot track / Sign of public use. Potential for increased public use.

RECREATION OPPORTUNITY SPECTRUM CLASS(ES) : Rural.

ACCESS : Adjacent to Tongaporutu-Mangaroa Roads in town of Ohura.

LEASES, LICENCES, EASEMENTS AND CONCESSIONS : None.

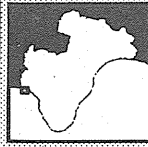
KEY MANAGEMENT NEEDS : Weeds, possum, stock encroachment, fencing.

IS CURRENT MANAGEMENT ADEQUATE (YES/NO/NOT KNOWN) IN TERMS OF :

(A) PROTECTION - No

(B) RECREATION/INTERPRETATION - Yes

DATE FORM COMPLETED/AMENDED : 1/06/94



WANGANUI CONSERVANCY
LAND INVENTORY FORM

NAME : Tuhingakakapo Conservation Area

CONSERVATION UNIT NO : 70461

AREA (HA) : 13.6201

LEGAL DESCRIPTION : Pt Mokau-Mohakaitino 2C3B, and Crown Land Block 1 Trainui SD

ECOLOGICAL DISTRICT : North Taranaki

MAP REF (NZMS260) : R18 509761

MANAGEMENT PLAN (Y/N) : No

DATE APPROVED :

EXPIRES :

ADMIN BODY : DOC

LOCAL AUTHORITY : New Plymouth D.C

WIWHAPU : Ngati Tama, Ngati Maniapoto

FIELD CENTRE : New Plymouth

GENERAL DESCRIPTION : Two strips of north and west facing secondary, coastal, hillslope forest adjacent to SH 3.

VEGETATION TYPE : Kohokohe, karaka with whau, akeake, wharangi, tifoiki and mangao, kowhai, lace bark.

NOTABLE FLORA/FAUNA : Corokia cotoneaster, Cleaia albida, Gully Peperomia urvilleana, Metrosideros carminea.

HISTORICAL/CULTURAL RESOURCES : Not known.

ANIMAL/PLANT PESTS : Goat, possum, Gorse, pampas.

FENCING : Fenced, apart from SH 3 boundary. Not goat proof.

INTERPRETATION : None.

RECREATION FACILITIES/VISITOR USE : None / None.

RECREATION OPPORTUNITY SPECTRUM CLASS(ES) : Rural.

ACCESS : Abuts SH 3, south of the Mokau River.

LEASES, LICENCES, EASEMENTS AND CONCESSIONS : Gas pipeline easement. 3ha grazed without licence.

KEY MANAGEMENT NEEDS : Removal of goats. Repair fences. Sign. Consult Transit over any new development which may impact on access to the SH. Control of weeds as identified in 96/97 weed investigation.

IS CURRENT MANAGEMENT ADEQUATE (YES/NO/NOT KNOWN) IN TERMS OF :

(A) PROTECTION - No

(B) RECREATION/INTERPRETATION - No

DATE FORM COMPLETED/AMENDED : 30/04/97

WANGANUI CONSERVANCY LAND INVENTORY FORM	
NAME : Marcos Hill Conservation Area	AREA (HA) : 49.9081
CONSERVATION UNIT NO : 70462	
LEGAL DESCRIPTION : Pt Section 35 Marco Settlement Block XIII Pouatu SD & Section 10 Block VIII Ngatimaru SD	
ECOLOGICAL DISTRICT : Matamateaonga	EXPIRES :
MAP REF (NZMS260) : R19 595317	DATE APPROVED :
MANAGEMENT PLAN (Y/N) : No	LOCAL AUTHORITY : Stratford D.C
ADMIN BODY : DOC	
IWI/HAPU : Ngati Maru	
FIELD CENTRE : New Plymouth	
GENERAL DESCRIPTION : Forested stream gully head.	
VEGETATION TYPE : Not known.	
NOTABLE FLORA/FAUNA : Not known.	
HISTORICAL/CULTURAL RESOURCES : Not known.	
ANIMAL/PLANT PESTS : Possum, goats.	
FENCING : Not known.	
INTERPRETATION : None.	
RECREATION FACILITIES/VISITOR USE : None / None.	
RECREATION OPPORTUNITY SPECTRUM CLASS(ES) : Back Country Walk-In.	
ACCESS : No public access.	
LEASES, LICENCES, EASEMENTS AND CONCESSIONS : Not known.	
KEY MANAGEMENT NEEDS : Possum, goats.	
IS CURRENT MANAGEMENT ADEQUATE (YES/NOT KNOWN) IN TERMS OF :	
(A) PROTECTION	- No
(B) RECREATION/INTERPRETATION	- No
DATE FORM COMPLETED/AMENDED : 1/06/94	

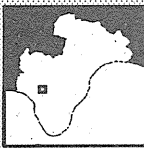
WANGANUI CONSERVANCY LAND INVENTORY FORM	
NAME : Otawe Road Conservation Area	AREA (HA) : 44.5154
CONSERVATION UNIT NO : 70463	
LEGAL DESCRIPTION : Section 10 Blk VIII Ngatimaru SD	
ECOLOGICAL DISTRICT : Matamateaonga	EXPIRES :
MAP REF (NZMS260) : R19 527236	DATE APPROVED :
MANAGEMENT PLAN (Y/N) : No	LOCAL AUTHORITY : Stratford D.C
ADMIN BODY : DOC	
IWI/HAPU : Ngati Maru	
FIELD CENTRE : Stratford	
GENERAL DESCRIPTION : An area of steep sided bush located near Te Wera production forest.	
VEGETATION TYPE : Podocarp, heavily bushed.	
NOTABLE FLORA/FAUNA : Possible kiwi.	
HISTORICAL/CULTURAL RESOURCES : Not known.	
ANIMAL/PLANT PESTS : Goat, possum.	
FENCING : None.	
INTERPRETATION : None.	
RECREATION FACILITIES/VISITOR USE : None / None.	
RECREATION OPPORTUNITY SPECTRUM CLASS(ES) : Back Country Walk-In.	
ACCESS : Land locked by Te Wera forest and private land.	
LEASES, LICENCES, EASEMENTS AND CONCESSIONS : None.	
KEY MANAGEMENT NEEDS : Wild animal control.	
IS CURRENT MANAGEMENT ADEQUATE (YES/NOT KNOWN) IN TERMS OF :	
(A) PROTECTION	- Yes
(B) RECREATION/INTERPRETATION	- Yes
DATE FORM COMPLETED/AMENDED : 1/06/94	

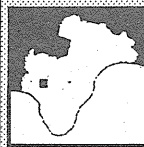
WANGANUI CONSERVANCY LAND INVENTORY FORM	
NAME : Whangamomona Saddle Conservation Area	AREA (HA) : 38.7881
CONSERVATION UNIT NO : 70464	
LEGAL DESCRIPTION : Pt Section 57 Block I Mahoe SD	
ECOLOGICAL DISTRICT : Matamatearanga	
MAP REF (NZMS260) : R19 568275	
MANAGEMENT PLAN (Y/N) : No	DATE APPROVED :
ADMIN BODY : DOC	LOCAL AUTHORITY : Stratford D C
IWI/HAPU : Ngati Maru	
FIELD CENTRE : Stratford	
GENERAL DESCRIPTION : An area of steep sided bush adjacent to Awahou Scenic Reserve.	
VEGETATION TYPE : Podocarp, beech topped ridges.	
NOTABLE FLORA/FAUNA : Possible kiwi.	
HISTORICAL/CULTURAL RESOURCES : Not known.	
ANIMAL/PLANT PESTS : Goat, possum.	
FENCING : None.	
INTERPRETATION : None.	
RECREATION FACILITIES/VISITOR USE : None / None.	
RECREATION OPPORTUNITY SPECTRUM CLASS(ES) : Back Country Drive-In.	
ACCESS : 4WD track for power line maintenance. Railway tunnel at northern tip of land.	
LEASES, LICENCES, EASEMENTS AND CONCESSIONS : 110KV power transmission line crossing.	
KEY MANAGEMENT NEEDS : Wild animal control, inclusion into Awahou Scenic Reserve.	
IS CURRENT MANAGEMENT ADEQUATE (YES/NO/NOT KNOWN) IN TERMS OF :	
(A) PROTECTION	- Yes
(B) RECREATION/INTERPRETATION	- Yes
DATE FORM COMPLETED/AMENDED : 1/06/94	

WANGANUI CONSERVANCY LAND INVENTORY FORM	
NAME : Mangareo Stream Conservation Area	AREA (HA) : 13.9617
CONSERVATION UNIT NO : 70465	
LEGAL DESCRIPTION : Section 9 & 12 Block XI Upper Waitara SD	
ECOLOGICAL DISTRICT : North Taranaki	
MAP REF (NZMS260) : R19 545341	
MANAGEMENT PLAN (Y/N) : No	DATE APPROVED :
ADMIN BODY : DOC	LOCAL AUTHORITY : New Plymouth D C
IWI/HAPU : Ngati Maru	
FIELD CENTRE : New Plymouth	
GENERAL DESCRIPTION : One small area of native forest in steep country. Second area separated by Mangapaka Stream (school reserve in pasture).	
VEGETATION TYPE : Pasture and podocarp hardwood, rimu, rata emergents, tawa, kamahi. Steep hill reserve behind has tree fern and manuka.	
NOTABLE FLORA/FAUNA : None known.	
HISTORICAL/CULTURAL RESOURCES : One reserved for school site, the other for scenery purposes.	
ANIMAL/PLANT PESTS : Goats, possum and stoats.	
FENCING : None, old.	
INTERPRETATION : None.	
RECREATION FACILITIES/VISITOR USE : None / trampers and hunters (low).	
RECREATION OPPORTUNITY SPECTRUM CLASS(ES) : Back Country Walk-In.	
ACCESS : Off Mangareo Road from SH 43.	
LEASES, LICENCES, EASEMENTS AND CONCESSIONS : Some 3ha of the southern area grazed without licence.	
KEY MANAGEMENT NEEDS : No immediate management needs. Formalise grazing.	
IS CURRENT MANAGEMENT ADEQUATE (YES/NO/NOT KNOWN) IN TERMS OF :	
(A) PROTECTION	- No
(B) RECREATION/INTERPRETATION	- Yes
DATE FORM COMPLETED/AMENDED : 1/06/94	

WANGANUI CONSERVANCY LAND INVENTORY FORM	
NAME : Mangapaka Conservation Area	AREA (HA) : 10.5218
CONSERVATION UNIT NO : 70466	LEGAL DESCRIPTION : Section 13 Block XII Upper Waitara SD
ECOLOGICAL DISTRICT : North Taranaki	MAP REF (NZMS260) : R19 568334
MANAGEMENT PLAN (Y/N) : No	DATE APPROVED : EXPIRES :
ADMIN BODY : DCC	LOCAL AUTHORITY : Stratford D.C
IWI/HAPU : Ngati Maru	FIELD CENTRE : New Plymouth
GENERAL DESCRIPTION : Located adjacent to Mangapaka Scenic Reserve.	
VEGETATION TYPE : Native forest mainly tawa.	
NOTABLE FLORA/FAUNA : Not known.	
HISTORICAL/CULTURAL RESOURCES : Not known.	
ANIMAL/PLANT PESTS : Possum, goats.	
FENCING : Not known.	
INTERPRETATION : None.	
RECREATION FACILITIES/VISITOR USE : None / Low.	
RECREATION OPPORTUNITY SPECTRUM CLASS(ES) : Back Country Walk-In.	
ACCESS : Off Mangapaka Road.	
LEASES, LICENCES, EASEMENTS AND CONCESSIONS : None.	
KEY MANAGEMENT NEEDS : Animal control and fencing.	
IS CURRENT MANAGEMENT ADEQUATE (YES/NO/NOT KNOWN) IN TERMS OF :	
(A) PROTECTION	Not known
(B) RECREATION/INTERPRETATION	Not known
DATE FORM COMPLETED/AMENDED : 1/06/94	

WANGANUI CONSERVANCY LAND INVENTORY FORM	
NAME : Awahou Scenic Reserve	AREA (HA) : 434.9173
CONSERVATION UNIT NO : 70467	LEGAL DESCRIPTION : Section 172 Block I Mataoe SD, Sections 21, 186 Block IV Ngaimaru SD
ECOLOGICAL DISTRICT : Matamataaonga	MAP REF (NZMS260) : R19 568263
MANAGEMENT PLAN (Y/N) : No	DATE APPROVED : EXPIRES :
ADMIN BODY : DCC	LOCAL AUTHORITY : Stratford D.C
IWI/HAPU : Ngati Maru	FIELD CENTRE : Stratford
GENERAL DESCRIPTION : Rugged hill country, deeply dissected by streams. Sandstone capped ridges. Wetlands in valleys.	
VEGETATION TYPE : Black beech on ridges, tawa dominant on slopes, kamahi-rewarewa, tostoe, raupo.	
NOTABLE FLORA/FAUNA : Supports unusually high number of vascular plants, black beech is of interest, kiwi present.	
HISTORICAL/CULTURAL RESOURCES : Not known.	
ANIMAL/PLANT PESTS : Possum, goat.	
FENCING : Mostly unfenced.	
INTERPRETATION : Minimal signage, brief heritage trail information on saddle.	
RECREATION FACILITIES/VISITOR USE : Picnic area on saddle next to SH 43, walking track through reserve.	
RECREATION OPPORTUNITY SPECTRUM CLASS(ES) : Back Country Drive-In.	
ACCESS : Sealed public road then Awahou track.	
LEASES, LICENCES, EASEMENTS AND CONCESSIONS : 220KV power transmission line crossing.	
KEY MANAGEMENT NEEDS : Fencing, possum and goat control.	
IS CURRENT MANAGEMENT ADEQUATE (YES/NO/NOT KNOWN) IN TERMS OF :	
(A) PROTECTION	No
(B) RECREATION/INTERPRETATION	Yes
DATE FORM COMPLETED/AMENDED : 1/06/94	

	
WANGANUI CONSERVANCY LAND INVENTORY FORM	
NAME : Mangapaka Scenic Reserve CONSERVATION UNIT NO : 70466 LEGAL DESCRIPTION : Sections 8 and 177 Block XIII Pouatu SD	AREA (HA) : 406.6079
ECOLOGICAL DISTRICT : North Taranaki MAP REF (NZMS260) : R19 576323 MANAGEMENT PLAN (Y/M) : No ADMIN BODY : DOC W/HAU : Ngati Maru FIELD CENTRE : New Plymouth	DATE APPROVED : LOCAL AUTHORITY : Stratford D C EXPIRES :
GENERAL DESCRIPTION : Series of steep ridges and gullies. Geology, Mt Messenger, sandstone.	
VEGETATION TYPE : Mainly tawa with emergent pukatea in gullies. Small area of manuka, mamaku scrub. Ref 5. File 13/227.	
NOTABLE FLORA/FAUNA : Bellbird, tui, NI pied tit, silver eye.	
HISTORICAL/CULTURAL RESOURCES : None known.	
ANIMAL/PLANT PESTS : Goats (some).	
FENCING : Unfenced but protected from grazing by surrounding forest (priority low).	
INTERPRETATION : None.	
RECREATION FACILITIES/VISITOR USE : Isolated with difficult access, not sign posted / Low use.	
RECREATION OPPORTUNITY SPECTRUM CLASS(ES) : Back Country Walk-in.	
ACCESS : Adjoins Mangapaka Road off Marco Road (last 4km 4WD access only).	
LEASES, LICENCES, EASEMENTS AND CONCESSIONS : None.	
KEY MANAGEMENT NEEDS : Goats (some), fencing (priority low).	
IS CURRENT MANAGEMENT ADEQUATE (YES/NO/NOT KNOWN) IN TERMS OF : (A) PROTECTION - Yes (B) RECREATION/INTERPRETATION - Yes	
DATE FORM COMPLETED/AMENDED : 1/06/94	

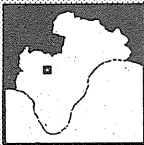
	
WANGANUI CONSERVANCY LAND INVENTORY FORM	
NAME : Tahora Scenic Reserve CONSERVATION UNIT NO : 70469 LEGAL DESCRIPTION : Section 34, and Lots 1 & 2 DP 8448 Block VI Pouatu SD	AREA (HA) : 11.1359
ECOLOGICAL DISTRICT : North Taranaki MAP REF (NZMS260) : R19 680413 MANAGEMENT PLAN (Y/M) : No ADMIN BODY : DOC W/HAU : Te Ahi Haunui a Paparangi, Ngati Maru FIELD CENTRE : New Plymouth	DATE APPROVED : LOCAL AUTHORITY : Stratford D C EXPIRES :
GENERAL DESCRIPTION : Reserve situated on a hill above tunnel on the Stratford-Chura Road. Steep terrain with old road winding through reserve. Geology, Mohakatino group - sandstone and mudstone.	
VEGETATION TYPE : Tawa, kamahi forest in main, area of kamahi, manuka scrub, kamahi, kiokio tree, fernland, manuka scrub, manuka, pasture scrub, grassland, pasture. Ref 5. File 13/166.	
NOTABLE FLORA/FAUNA : Bellbird, fantail, grey warbler, NI tit, NI robin, kingfisher, NZ pigeon, silver eye, tui.	
HISTORICAL/CULTURAL RESOURCES : None known.	
ANIMAL/PLANT PESTS : Goats, possum.	
FENCING : Good on western boundary with gate. Short fences needed at the north and south ends to seal off reserve from road. Goats entering from east where fence yet to be erected (priority high).	
INTERPRETATION : None.	
RECREATION FACILITIES/VISITOR USE : Reserve notice, no facilities, potential for developing picnic sites.	
RECREATION OPPORTUNITY SPECTRUM CLASS(ES) : Back Country Walk-in.	
ACCESS : Off Stratford-Chura Road SH 43. Old road provides easy access. 4WD.	
LEASES, LICENCES, EASEMENTS AND CONCESSIONS : None.	
KEY MANAGEMENT NEEDS : Goats, possum.	
IS CURRENT MANAGEMENT ADEQUATE (YES/NO/NOT KNOWN) IN TERMS OF : (A) PROTECTION - Yes (B) RECREATION/INTERPRETATION - Yes	
DATE FORM COMPLETED/AMENDED : 1/06/94	

WANGANUI CONSERVANCY LAND INVENTORY FORM	
NAME : Mangapapa Stream Scenic Reserve	AREA (HA) : 62.157
CONSERVATION UNIT NO : 70470	LEGAL DESCRIPTION : Sec 42 Bk II Pouatu SD
ECOLOGICAL DISTRICT : North Tairānaki	MAP REF (NZMS260) : R19 659472
MANAGEMENT PLAN (Y/N) : No	DATE APPROVED :
ADMIN BODY : DOC	LOCAL AUTHORITY : Stratford D.C
WIHIAPU : Ngati Tama	FIELD CENTRE : New Plymouth
GENERAL DESCRIPTION : A west facing hill slope. Geology: Mohakatino group - sandstone, mudstone.	
VEGETATION TYPE : Tawa forest in the north and regenerating kamahi forest to the south. Areas of kaitomako, putaputaweta, manuka scrubland, carex raupo, pasture. Road reserve. Ref 5. File 13/254.	
NOTABLE FLORA/FAUNA : Large number of species for size. Cordyline indivisa of special interest. Bellbird, fantail, tui, grey warbler, NI tit, kingfisher, NZ pigeon.	
HISTORICAL/CULTURAL RESOURCES : None known.	
ANIMAL/PLANT PESTS : Goats, possum (some).	
FENCING : Complete.	
INTERPRETATION : None.	
RECREATION FACILITIES/VISITOR USE : No facilities. Rated low for recreation steep and not suitable for tramping due to small size.	
RECREATION OPPORTUNITY SPECTRUM CLASS(ES) : Back Country Walk-In.	
ACCESS : Adjacent to Mangapapa Road. Car access.	
LEASES, LICENCES, EASEMENTS AND CONCESSIONS : None.	
KEY MANAGEMENT NEEDS : Goats, possum.	
IS CURRENT MANAGEMENT ADEQUATE (YES/NO/NOT KNOWN) IN TERMS OF :	
(A) PROTECTION	Yes
(B) RECREATION/INTERPRETATION	Yes
DATE FORM COMPLETED/AMENDED : 1/06/94	

WANGANUI CONSERVANCY LAND INVENTORY FORM	
NAME : Kohura Scenic Reserve	AREA (HA) : 14.384
CONSERVATION UNIT NO : 70471	LEGAL DESCRIPTION : Sec 13 Bk XV Pouatu SD
ECOLOGICAL DISTRICT : Matamatearanga	MAP REF (NZMS260) : R19 684316
MANAGEMENT PLAN (Y/N) : No	DATE APPROVED :
ADMIN BODY : DOC	LOCAL AUTHORITY : Stratford D.C
WIHIAPU : Ngati Maru	FIELD CENTRE : Stratford
GENERAL DESCRIPTION : The reserve is dissected by the Kohuratahi Stream. To the west of the stream is a steep ridge and to the east, a flat river terrace.	
VEGETATION TYPE : Tawa-kamahi forest, black maire forest. Kamahi, mahoe pasture treeland.	
NOTABLE FLORA/FAUNA : Black maire not represented in rest of land district.	
HISTORICAL/CULTURAL RESOURCES : Not known.	
ANIMAL/PLANT PESTS : Sheep trespass, possum.	
FENCING : Required on north west boundary.	
INTERPRETATION : Minimal signage.	
RECREATION FACILITIES/VISITOR USE : Minimal use due to isolation.	
RECREATION OPPORTUNITY SPECTRUM CLASS(ES) : Back Country Drive-In.	
ACCESS : Unsealed public road then untracked bush.	
LEASES, LICENCES, EASEMENTS AND CONCESSIONS : None.	
KEY MANAGEMENT NEEDS : Fencing possum control.	
IS CURRENT MANAGEMENT ADEQUATE (YES/NO/NOT KNOWN) IN TERMS OF :	
(A) PROTECTION	No
(B) RECREATION/INTERPRETATION	No
DATE FORM COMPLETED/AMENDED : 1/06/94	

WANGANUI CONSERVANCY LAND INVENTORY FORM	
NAME : Pukituna Scenic Reserve	AREA (HA) : 37.6357
CONSERVATION UNIT NO : 70472	
LEGAL DESCRIPTION : Section 8 Blk III Mahoe SD	
ECOLOGICAL DISTRICT : Matamatesonga	
MAP REF (NZMS260) : R19 691247	
MANAGEMENT PLAN (Y/N) : No	DATE APPROVED :
ADMIN BODY : DOC	LOCAL AUTHORITY : Stratford D.C
IMI/HAPU : Te Ahi Hauhuri a Paparangi, Ngati Manu	
FIELD CENTRE : Taumarunui	
GENERAL DESCRIPTION : Western boundary Okara Road. Hillside reserve.	
VEGETATION TYPE : Lowland forest. Canopy species: tawa and kamahi. Kahikatea, rimu, matai, rewarewera, mahoe and lancewood.	
NOTABLE FLORA/FAUNA : Not known.	
HISTORICAL/CULTURAL RESOURCES : Not known.	
ANIMAL/PLANT PESTS : Goats, pigs, possums.	
FENCING : Not required.	
INTERPRETATION : None.	
RECREATION FACILITIES/VISITOR USE : None / Low. Hunting.	
RECREATION OPPORTUNITY SPECTRUM CLASS(ES) : Back Country Drive-In.	
ACCESS : From Okara Road.	
LEASES, LICENCES, EASEMENTS AND CONCESSIONS : Okara Road encroaches onto the Reserve.	
KEY MANAGEMENT NEEDS : Animal control. Require legalisation of new current road alignment.	
IS CURRENT MANAGEMENT ADEQUATE (YES/NO/NOT KNOWN) IN TERMS OF :	
(A) PROTECTION	No
(B) RECREATION/INTERPRETATION	Yes
DATE FORM COMPLETED/AMENDED : 1/06/94	

WANGANUI CONSERVANCY LAND INVENTORY FORM	
NAME : Tangaraka Scenic Reserve	AREA (HA) : 2642.043
CONSERVATION UNIT NO : 70473	
LEGAL DESCRIPTION : Secs 9,11,14, Sub 3 of Sec 1, Sub 2 of Sec 10, Pt. Sec 2 Blk III, Secs 7,11, Sub 1 of Sub 2 of Sec 4, Blk IV, Secs 11,24, Sub 2 of Sec 1, Pt. Sec 9 Blk VII Pouatu SD	
ECOLOGICAL DISTRICT : North Taranaki	
MAP REF (NZMS260) : R19 712445	
MANAGEMENT PLAN (Y/N) : No	DATE APPROVED :
ADMIN BODY : DOC	LOCAL AUTHORITY : Stratford D.C
IMI/HAPU : Ngati Tama, Te Ahi Hauhuri a Paparangi	
FIELD CENTRE : New Plymouth	
GENERAL DESCRIPTION : A large tract of steep country on eastern side of the Tangaraka Gorge. Geology: Urenui siltstone, Mt Messenger sandstone, Mohakalino group - sandstone, mudstone, turfs.	
VEGETATION TYPE : Rimu, tawa forest, hard beech forest, rewarewera, kamahi, tawa forest (secondary) kowhai forest, wheki, pasture. Bluffs, slips: Ref 5, File 13/123.	
NOTABLE FLORA/FAUNA : Occurrence of black and hard beech hybrids. Brachyglottis turneri (rare). NI robin, NZ falcon, NZ pigeon, puketeo, whitehead. Bats are present.	
HISTORICAL/CULTURAL RESOURCES : None known (adjoins Morgan's Grave Historic Reserve).	
ANIMAL/PLANT PESTS : Goats, possum, Willows (river edge), exotics on road side (buddleia, wattie, Himalayan honeysuckle).	
FENCING : Largely unfenced (priority low).	
INTERPRETATION : North Taranaki recreation booklet.	
RECREATION FACILITIES/VISITOR USE : No facilities / high picnic area, tramping, trout fishing.	
RECREATION OPPORTUNITY SPECTRUM CLASS(ES) : Back Country Drive-In, Back Country Walk-In.	
ACCESS : Adjacent to Stratford - Ohura Road (winds 16km through reserve). Access by car.	
LEASES, LICENCES, EASEMENTS AND CONCESSIONS : 1.1ha of pasture grazed under licence. Transmission line easement to Transpower. 8ha unlicensed grazing.	
KEY MANAGEMENT NEEDS : Weeds, pests. Area currently being considered for addition to Whanganui National Park.	
IS CURRENT MANAGEMENT ADEQUATE (YES/NO/NOT KNOWN) IN TERMS OF :	
(A) PROTECTION	No
(B) RECREATION/INTERPRETATION	Yes
DATE FORM COMPLETED/AMENDED : 1/06/94	



**WANGANUI CONSERVANCY
LAND INVENTORY FORM**

NAME : Mangatawai Conservation Area
 CONSERVATION UNIT NO : 70474
 AREA (HA) : 217.7208
 LEGAL DESCRIPTION : Section 5 BIK II Whirimaiti SD

ECOLOGICAL DISTRICT : Matamatesongga
 MAP REF (NZIMS200) : R19 879210
 MANAGEMENT PLAN (Y/N) : No
 ADMIN BODY : DOC
 DATE APPROVED :
 LOCAL AUTHORITY : Ruapehu D C
 EXPIRES :
 IW/HAPU : Te Ahi Haurangi a Paparangi
 FIELD CENTRE : Pipiriki

GENERAL DESCRIPTION : Long narrow reserve across Mangapurua Stream, bordered by National Park on all sides. Steep hill country.

VEGETATION TYPE : Lowland forest: tawa and kamahi predominant canopy species. Totara, rimu, matai, hinau, miro, totara, manuka, mahoe, ponga, rewarewa.

NOTABLE FLORA/FAUNA : North Island brown kiwi in the area.

HISTORICAL/CULTURAL RESOURCES : Area included in survey for farmland offered to World War I returned servicemen. Farms abandoned 1940s.

ANIMAL/PLANT PESTS : Goats, pigs, possums.

FENCING : Not required.

INTERPRETATION : None.

RECREATION FACILITIES/VISITOR USE : None / Low. Hunting.

RECREATION OPPORTUNITY SPECTRUM CLASS(ES) : Back Country Walk-In.

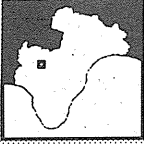
ACCESS : Walking access from Mangapurua Track across the stream.

LEASES, LICENCES, EASEMENTS AND CONCESSIONS : None.

KEY MANAGEMENT NEEDS : Animal control.

IS CURRENT MANAGEMENT ADEQUATE (YES/NO/NOT KNOWN) IN TERMS OF :
 (A) PROTECTION - No
 (B) RECREATION/INTERPRETATION - Yes

DATE FORM COMPLETED/AMENDED : 1/06/94



**WANGANUI CONSERVANCY
LAND INVENTORY FORM**

NAME : Depot Road Conservation Area
 CONSERVATION UNIT NO : 70475
 AREA (HA) : 0.1125
 LEGAL DESCRIPTION : Section 30 BIK XI Retaruke SD

ECOLOGICAL DISTRICT : Matamatesongga
 MAP REF (NZIMS200) : R19 886305
 MANAGEMENT PLAN (Y/N) : No
 ADMIN BODY : DOC
 DATE APPROVED :
 LOCAL AUTHORITY : Ruapehu D C
 EXPIRES :
 IW/HAPU : Te Ahi Haurangi a Paparangi
 FIELD CENTRE : Taumarunui

GENERAL DESCRIPTION : River terrace, adjoining Whanganui River. Terrace to steep hillside.

VEGETATION TYPE : Grass along river terrace. Podocarp forest on steeper face.

NOTABLE FLORA/FAUNA : Not known.

HISTORICAL/CULTURAL RESOURCES : Wades Landing was used by the European farmers for delivery of supplies via riverboat. Also sending supplies to Wanganui for sale e.g wool. Tourists also called at the landing from the riverboats, early 1900s.

ANIMAL/PLANT PESTS : Goats, possums. Blackberry, honeysuckle, buddleia and willow.

FENCING : Not required.

INTERPRETATION : None.

RECREATION FACILITIES/VISITOR USE : None / Low. Hunting, fishing, canoeing, swimming.

RECREATION OPPORTUNITY SPECTRUM CLASS(ES) : Back Country Drive-In.

ACCESS : From Oto Road end.

LEASES, LICENCES, EASEMENTS AND CONCESSIONS : None.

KEY MANAGEMENT NEEDS :

IS CURRENT MANAGEMENT ADEQUATE (YES/NO/NOT KNOWN) IN TERMS OF :
 (A) PROTECTION - Yes
 (B) RECREATION/INTERPRETATION - Yes

DATE FORM COMPLETED/AMENDED : 1/06/94



WANGANUI CONSERVANCY
LAND INVENTORY FORM

NAME : Makokoti Conservation Area
CONSERVATION UNIT NO : 70476
LEGAL DESCRIPTION : Section 28, Blk XI Retaruke SD
AREA (HA) : 0.0986

ECOLOGICAL DISTRICT : Matemateaponga
MAP REF (NZMS260) : R19 891313
MANAGEMENT PLAN (Y/N) : No
ADMIN BODY : DOC
LOCAL AUTHORITY : Ruapehu D C
WI/HAU : Te Ahi Hauini a Papatangi
FIELD CENTRE : Taumarunui

EXPIRES :

GENERAL DESCRIPTION : River terrace. Boundary Makokoti Stream and Whanganui River.

VEGETATION TYPE : Grass and scrub.

NOTABLE FLORA/FAUNA : Not known.

HISTORICAL/CULTURAL RESOURCES : Site of Makokoti Pa, Maori burial site.

ANIMAL/PLANT PESTS : Goats, possums.

FENCING : Not required.

INTERPRETATION : None.

RECREATION FACILITIES/VISITOR USE : None / None.

RECREATION OPPORTUNITY SPECTRUM CLASS(ES) : Back Country Drive-In.

ACCESS : Boat access from Whanganui River. Via Retaruke Station off Oio Road.

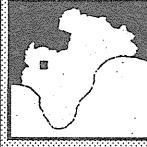
LEASES, LICENCES, EASEMENTS AND CONCESSIONS : None.

KEY MANAGEMENT NEEDS : Animal control.

IS CURRENT MANAGEMENT ADEQUATE (YES/NO/NOT KNOWN) IN TERMS OF :

(A) PROTECTION - No
(B) RECREATION/INTERPRETATION - Yes

DATE FORM COMPLETED/AMENDED : 1/06/94



WANGANUI CONSERVANCY
LAND INVENTORY FORM

NAME : Opura Conservation Area
CONSERVATION UNIT NO : 70477
LEGAL DESCRIPTION : Part Section 6 Blk VII Heao SD
AREA (HA) : 122.898

ECOLOGICAL DISTRICT : Taumarunui
MAP REF (NZMS260) : R19 881419
MANAGEMENT PLAN (Y/N) : No
ADMIN BODY : DOC
LOCAL AUTHORITY : Ruapehu D C
WI/HAU : Te Ahi Hauini a Papatangi
FIELD CENTRE : Taumarunui

EXPIRES :

GENERAL DESCRIPTION : Stream system runs through this steep hillcountry area, surrounded by private farmland.

VEGETATION TYPE : Scrub areas on boundaries. Lowland forest. Tawa and kamahi predominant canopy species. Podocarp: totara, rimu, matai and miro. Rata, rewarewa, mahoe, pigeonwood, lancewood, ponga.

NOTABLE FLORA/FAUNA : North Island robin, NZ pigeon, North Island kiwi (reported), Long tailed cuckoo.

HISTORICAL/CULTURAL RESOURCES : Not known.

ANIMAL/PLANT PESTS : Goats, possums, some pigs.

FENCING : To be inspected.

INTERPRETATION : None.

RECREATION FACILITIES/VISITOR USE : None / Low. Hunting.

RECREATION OPPORTUNITY SPECTRUM CLASS(ES) : Rural.

ACCESS : Walking access only across private farmland from Tokorima Road.

LEASES, LICENCES, EASEMENTS AND CONCESSIONS : Unlicensed grazing of some 12ha.

KEY MANAGEMENT NEEDS : Fencing and weeds to be inspected. Animal control. Rationalise grazing.

IS CURRENT MANAGEMENT ADEQUATE (YES/NO/NOT KNOWN) IN TERMS OF :

(A) PROTECTION - Not known
(B) RECREATION/INTERPRETATION - Yes

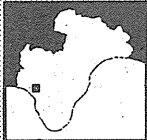
DATE FORM COMPLETED/AMENDED : 1/06/94

WANGANUI CONSERVANCY LAND INVENTORY FORM	
NAME : Falls Conservation Area	AREA (HA) : 0.75
CONSERVATION UNIT NO : 70478	LEGAL DESCRIPTION : Crown Land Adjacent to Opatu C Blk VII Heao SD
ECOLOGICAL DISTRICT : Matamateaonga	MAP REF (NZMS260) : R19 89388
MANAGEMENT PLAN (Y/N) : No	DATE APPROVED :
ADMIN BODY : DOC	LOCAL AUTHORITY : Ruapehu D.C
IM/HAPU : Te Ahi Haunui a Papatangi	FIELD CENTRE : Taumarunui
GENERAL DESCRIPTION : Steep river terrace adjoining the true left bank of the Ohura River.	
VEGETATION TYPE : Grass and some native kamahi, treefern, tawa, rangiora, rimu, rewarewa. Native orchids grow on banks along the track.	
NOTABLE FLORA/FAUNA : Not known.	
HISTORICAL/CULTURAL RESOURCES : River boat landing.	
ANIMAL/PLANT PESTS : Goats, possums. Buddleia and honeysuckle.	
FENCING : Not required.	
INTERPRETATION : None.	
RECREATION FACILITIES/VISITOR USE : None / None.	
RECREATION OPPORTUNITY SPECTRUM CLASS(ES) : Back Country Drive-In.	
ACCESS : End of Tokorima Road.	
LEASES, LICENCES, EASEMENTS AND CONCESSIONS : None.	
KEY MANAGEMENT NEEDS : To be inspected.	
IS CURRENT MANAGEMENT ADEQUATE (YES/NO/NOT KNOWN) IN TERMS OF :	
(A) PROTECTION	- Yes
(B) RECREATION/INTERPRETATION	- Yes
DATE FORM COMPLETED/AMENDED : 30/04/97	

WANGANUI CONSERVANCY LAND INVENTORY FORM	
NAME : Putikituna Conservation Area	AREA (HA) : 23.664
CONSERVATION UNIT NO : 70479	LEGAL DESCRIPTION : Sec 14 Blk III Mahoe SD
ECOLOGICAL DISTRICT : Matamateaonga	MAP REF (NZMS260) : R19 880278
MANAGEMENT PLAN (Y/N) : No	DATE APPROVED :
ADMIN BODY : DOC	LOCAL AUTHORITY : Stratford D.C
IM/HAPU : Ngati Maru	FIELD CENTRE : Stratford
GENERAL DESCRIPTION : Steep sided area of bush above Putikituna Stream, ridge to ridge catchment area.	
VEGETATION TYPE : Podocarp, beech topped ridges.	
NOTABLE FLORA/FAUNA : Possible kiwi habitat. North Island robin, short-jawed kokopu.	
HISTORICAL/CULTURAL RESOURCES : Nohe known.	
ANIMAL/PLANT PESTS : Goats, possums.	
FENCING : Half of block was fenced (in 1994).	
INTERPRETATION : None.	
RECREATION FACILITIES/VISITOR USE : None / Possible hunting.	
RECREATION OPPORTUNITY SPECTRUM CLASS(ES) : Rural, Back Country Drive-In.	
ACCESS : Off Putikituna Road unsealed public road, access with permit.	
LEASES, LICENCES, EASEMENTS AND CONCESSIONS : None.	
KEY MANAGEMENT NEEDS : Wild animal control.	
IS CURRENT MANAGEMENT ADEQUATE (YES/NO/NOT KNOWN) IN TERMS OF :	
(A) PROTECTION	- Yes
(B) RECREATION/INTERPRETATION	- Yes
DATE FORM COMPLETED/AMENDED : 1/06/94	

WANGANUI CONSERVANCY LAND INVENTORY FORM	
NAME : Mataru Scenic Reserve	AREA (HA) : 13.894
CONSERVATION UNIT NO : 70480	
LEGAL DESCRIPTION : Sec 54 Blk XIV Wairo SD	
ECOLOGICAL DISTRICT : North Taranaki	EXPIRES :
MAP REF (NZMS260) : R19 660496	DATE APPROVED :
MANAGEMENT PLAN (Y/N) : No	LOCAL AUTHORITY : Stratford D C
ADMIN BODY : DOC	
IWI/HAPU : Ngati Tama	
FIELD CENTRE : New Plymouth	
GENERAL DESCRIPTION : Area of wetland on poorly drained Mt Damper plateau.	
VEGETATION TYPE : Kahikatea forest, neopanax, coprosma, gahnia, tawa, kamahi forest, manuka scrubland. Ref 5. File 13/247.	
NOTABLE FLORA/FAUNA : Wetland vegetation with high scientific value. Fantail, grey warbler, harrier, pukeko, silver eye.	
HISTORICAL/CULTURAL RESOURCES : None known.	
ANIMAL/PLANT PESTS : Goats, Willow.	
FENCING : Fenced on all boundaries except Mataru Stream.	
INTERPRETATION : None.	
RECREATION FACILITIES/VISITOR USE : No facilities. Very remote, wet and difficult / Recreation potential low.	
RECREATION OPPORTUNITY SPECTRUM CLASS(ES) : Back Country Walk-In.	
ACCESS : Via Mt Damper Road South (Rangi Road) 4WD.	
LEASES, LICENCES, EASEMENTS AND CONCESSIONS : Some 3ha unlicensed grazing.	
KEY MANAGEMENT NEEDS : Goat, willow control. Drainage management.	
IS CURRENT MANAGEMENT ADEQUATE (YES/NO/NOT KNOWN) IN TERMS OF :	
(A) PROTECTION	- No
(B) RECREATION/INTERPRETATION	- Yes
DATE FORM COMPLETED/AMENDED : 1/06/94	

WANGANUI CONSERVANCY LAND INVENTORY FORM	
NAME : Mangate Scenic Reserve	AREA (HA) : 33.5889
CONSERVATION UNIT NO : 70481	
LEGAL DESCRIPTION : Sec 10 Blk XII Upper Waitara SD	
ECOLOGICAL DISTRICT : North Taranaki	EXPIRES :
MAP REF (NZMS260) : R19 536356	DATE APPROVED :
MANAGEMENT PLAN (Y/N) : No	LOCAL AUTHORITY : New Plymouth D C
ADMIN BODY : DOC	
IWI/HAPU : Ngati Tama	
FIELD CENTRE : New Plymouth	
GENERAL DESCRIPTION : Includes both banks of the Mangaone Stream and steep slope. Geology, Mt Messenger sandstone.	
VEGETATION TYPE : Rimu, tawa, hinau forest, with small area of pasture, cliffs. Ref 5. File 13/95.	
NOTABLE FLORA/FAUNA : Bellbird, fantail, long-tailed cuckoo, Nf robin, kingfisher, NZ pigeon, silver eye.	
HISTORICAL/CULTURAL RESOURCES : None known.	
ANIMAL/PLANT PESTS : Goats, possum.	
FENCING : Not fenced (priority low).	
INTERPRETATION : None.	
RECREATION FACILITIES/VISITOR USE : No facilities, access difficult / Low use for recreation.	
RECREATION OPPORTUNITY SPECTRUM CLASS(ES) : Back Country Walk-In.	
ACCESS : 12km of dirt road (Mangate) followed by 3km along dirt track.	
LEASES, LICENCES, EASEMENTS AND CONCESSIONS : Grazing over pasture (2.2ha).	
KEY MANAGEMENT NEEDS : Goats.	
IS CURRENT MANAGEMENT ADEQUATE (YES/NO/NOT KNOWN) IN TERMS OF :	
(A) PROTECTION	- Yes
(B) RECREATION/INTERPRETATION	- Yes
DATE FORM COMPLETED/AMENDED : 1/06/94	



**WANGANUI CONSERVANCY
LAND INVENTORY FORM**

NAME : Mironui Scenic Reserve
 CONSERVATION UNIT NO : 70482 AREA (HA) : 18.0359
 LEGAL DESCRIPTION : Secs 7,11 Blk IV Upper Waitara SD

ECOLOGICAL DISTRICT : North Taranaki
 MAP REF (NZMS260) : R19 525468 EXPIRES :
 MANAGEMENT PLAN (Y/N) : No DATE APPROVED :
 ADMIN BODY : DOC LOCAL AUTHORITY : New Plymouth D.C
 W/HAPU : Ngati Maru
 FIELD CENTRE : New Plymouth

GENERAL DESCRIPTION : A small forest contained within a loop of the Waitara River, steeply sloping to the river with cliffs. Geology: Mt Messenger sandstone.

VEGETATION TYPE : Matai, tawa, black beech forest, kahikatea, putaputaweta, Smiths tree fern shrubland, manuka, pasture scrub, grassland, carex, tall pasture, cliff vegetation. Ref 5. File 13/75.

NOTABLE FLORA/FAUNA : Frequent maire. Parahebe catarractae var diffusa. Bellbird, black shag, grey warbler, harrier, NI pied tit, kingfisher, NZ pigeon, shining cuckoo, tui, whitehead.

HISTORICAL/CULTURAL RESOURCES : None known.

ANIMAL/PLANT PESTS : Stock encroachment, goats, possum.

FENCING : Short fence on south boundary necessary to close off reserve from stock.

INTERPRETATION : None.

RECREATION FACILITIES/VISITOR USE : No facilities. Relatively inaccessible / Low recreation value.

RECREATION OPPORTUNITY SPECTRUM CLASS(ES) : Back Country Walk-In.

ACCESS : Moki Road (last 4km by 4WD). Access to reserve difficult.

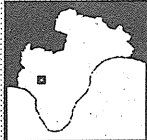
LEASES, LICENCES, EASEMENTS AND CONCESSIONS : None.

KEY MANAGEMENT NEEDS : Fencing, goats, possum.

IS CURRENT MANAGEMENT ADEQUATE (YES/NO/NOT KNOWN) IN TERMS OF :

(A) PROTECTION - Yes
 (B) RECREATION/INTERPRETATION - Yes

DATE FORM COMPLETED/AMENDED : 1/06/94



**WANGANUI CONSERVANCY
LAND INVENTORY FORM**

NAME : Ohura Road Conservation Area
 CONSERVATION UNIT NO : 70483 AREA (HA) : 1.074
 LEGAL DESCRIPTION : Crown Land adjoining Secs 102,104 Blk XXI Pouatu SD

ECOLOGICAL DISTRICT : Matereateaonga
 MAP REF (NZMS260) : R19 863378 EXPIRES :
 MANAGEMENT PLAN (Y/N) : No DATE APPROVED :
 ADMIN BODY : DOC LOCAL AUTHORITY : Stratford D.C
 W/HAPU : Te Ahi Hauwai a Paparangi
 FIELD CENTRE : New Plymouth

GENERAL DESCRIPTION : Not known. No file. (Formerly CL).

VEGETATION TYPE : Not known.

NOTABLE FLORA/FAUNA : Not known.

HISTORICAL/CULTURAL RESOURCES : Not known.

ANIMAL/PLANT PESTS : Not known.

FENCING : Not known.

INTERPRETATION : Not known.

RECREATION FACILITIES/VISITOR USE : Not known.

RECREATION OPPORTUNITY SPECTRUM CLASS(ES) : N/A.

ACCESS : Not known.

LEASES, LICENCES, EASEMENTS AND CONCESSIONS : Not known.

KEY MANAGEMENT NEEDS : Investigate and report if necessary.

IS CURRENT MANAGEMENT ADEQUATE (YES/NO/NOT KNOWN) IN TERMS OF :

(A) PROTECTION - Not known
 (B) RECREATION/INTERPRETATION - Not known

DATE FORM COMPLETED/AMENDED : 1/06/94



**WANGANUI CONSERVANCY
LAND INVENTORY FORM**

NAME : Tahora Saddles Conservation Area
 CONSERVATION UNIT NO : 70484
 AREA (HA) : 0.3177
 LEGAL DESCRIPTION : Crown Land adjoining Secs 106,107, Blk X, Pouatu SD

ECOLOGICAL DISTRICT : Mataimataonga
 MAP REF (NZMS260) : R19 655356
 MANAGEMENT PLAN (Y/N) : No
 ADMIN BODY : DOC
 DATE APPROVED :
 LOCAL AUTHORITY : Stratford D C
 IWI/HAPU : Te Ahi Hauuui a Paparangi, Ngati Maru
 FIELD CENTRE : New Plymouth

EXPIRES :

GENERAL DESCRIPTION : Two small severance areas abutting the Stratford - Okahukura railway line and road.

VEGETATION TYPE : Not known.

NOTABLE FLORA/FAUNA : Not known.

HISTORICAL/CULTURAL RESOURCES : Not known.

ANIMAL/PLANT PESTS : Not known.

FENCING : Not known.

INTERPRETATION : None.

RECREATION FACILITIES/VISITOR USE : None / None.

RECREATION OPPORTUNITY SPECTRUM CLASS(ES) : Back Country Walk-In.

ACCESS : Off Ohura Road.

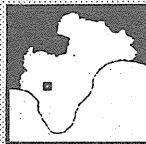
LEASES, LICENCES, EASEMENTS AND CONCESSIONS : None.

KEY MANAGEMENT NEEDS : Investigate and report on areas if necessary.

IS CURRENT MANAGEMENT ADEQUATE (YES/NO/NOT KNOWN) IN TERMS OF :

(A) PROTECTION - Not known
 (B) RECREATION/INTERPRETATION - Not known

DATE FORM COMPLETED/AMENDED : 1/06/94



**WANGANUI CONSERVANCY
LAND INVENTORY FORM**

NAME : Marco Conservation Area
 CONSERVATION UNIT NO : 70485
 AREA (HA) : 0.9589
 LEGAL DESCRIPTION : Crown Land adjoining Secs 11,183,184, Pt Sec 27, Pt Sub 2 of Sec 29 Blk XIII Pouatu SD

ECOLOGICAL DISTRICT : Mataimataonga
 MAP REF (NZMS260) : R19 607305
 MANAGEMENT PLAN (Y/N) : No
 ADMIN BODY : DOC
 DATE APPROVED :
 LOCAL AUTHORITY : Stratford D C
 IWI/HAPU : Te Ahi Hauuui a Paparangi
 FIELD CENTRE : New Plymouth

EXPIRES :

GENERAL DESCRIPTION : Comprises six severance areas between railway and other land.

VEGETATION TYPE : Not known.

NOTABLE FLORA/FAUNA : Not known.

HISTORICAL/CULTURAL RESOURCES : Not known.

ANIMAL/PLANT PESTS : Not known.

FENCING : Not known.

INTERPRETATION : Not known.

RECREATION FACILITIES/VISITOR USE : Not known.

RECREATION OPPORTUNITY SPECTRUM CLASS(ES) : Back Country Walk-In.

ACCESS : Off Ohura Road.

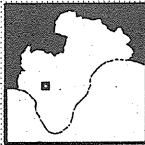
LEASES, LICENCES, EASEMENTS AND CONCESSIONS : Not known.

KEY MANAGEMENT NEEDS : Investigate and report on area if necessary.

IS CURRENT MANAGEMENT ADEQUATE (YES/NO/NOT KNOWN) IN TERMS OF :

(A) PROTECTION - Not known
 (B) RECREATION/INTERPRETATION - Not known

DATE FORM COMPLETED/AMENDED : 1/06/94



**WANGANUI CONSERVANCY
LAND INVENTORY FORM**

NAME : Vera Road Conservation Area
 CONSERVATION UNIT NO : 70486
 AREA (HA) : 1.2318
 LEGAL DESCRIPTION : Crown Land adjoining Secs 21,23 Blk XIII Pouatu SD

ECOLOGICAL DISTRICT : Matamateaonga
 MAP REF (NZMS260) : R19 608292
 MANAGEMENT PLAN (Y/N) : No
 ADMIN BODY : DOC
 DATE APPROVED :
 LOCAL AUTHORITY : Stratford D C
 IWIHAPU : Te Ahi Hauhuri a Paparangi
 FIELD CENTRE : New Plymouth
 EXPIRES :

GENERAL DESCRIPTION : Two severance areas adjoining railway land. No file.

VEGETATION TYPE : Not known.

NOTABLE FLORA/FAUNA : Not known.

HISTORICAL/CULTURAL RESOURCES : Not known.

ANIMAL/PLANT PESTS : Not known.

FENCING : Not known.

INTERPRETATION : Not known.

RECREATION FACILITIES/VISITOR USE : Not known.

RECREATION OPPORTUNITY SPECTRUM CLASS(ES) : Back Country Walk-In.

ACCESS : Not known.

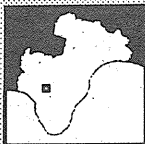
LEASES, LICENCES, EASEMENTS AND CONCESSIONS : None.

KEY MANAGEMENT NEEDS : Investigate and report on area if required.

IS CURRENT MANAGEMENT ADEQUATE (YES/NO/NOT KNOWN) IN TERMS OF :

(A) PROTECTION - Not known
 (B) RECREATION/INTERPRETATION - Not known

DATE FORM COMPLETED/AMENDED : 1/06/94



**WANGANUI CONSERVANCY
LAND INVENTORY FORM**

NAME : Prospect Road Conservation Area
 CONSERVATION UNIT NO : 70487
 AREA (HA) : 1.5269
 LEGAL DESCRIPTION : Sub 2 of Sec 10 Whangamomona Suburban Blk I Mathee SD

ECOLOGICAL DISTRICT : Matamateaonga
 MAP REF (NZMS260) : R19 595275
 MANAGEMENT PLAN (Y/N) : No
 ADMIN BODY : DOC
 DATE APPROVED :
 LOCAL AUTHORITY : Stratford D C
 IWIHAPU : Te Ahi Hauhuri a Paparangi
 FIELD CENTRE : New Plymouth
 EXPIRES :

GENERAL DESCRIPTION : Area opposite Whangamomona Scenic Reserve, across SH 43. File ML 847.

VEGETATION TYPE : Not known.

NOTABLE FLORA/FAUNA : Not known.

HISTORICAL/CULTURAL RESOURCES : Not known.

ANIMAL/PLANT PESTS : Not known.

FENCING : Not known.

INTERPRETATION : Not known.

RECREATION FACILITIES/VISITOR USE : Not known.

RECREATION OPPORTUNITY SPECTRUM CLASS(ES) : Back Country Walk-In.

ACCESS : Off Ohura Road SH 43.

LEASES, LICENCES, EASEMENTS AND CONCESSIONS : Not known.

KEY MANAGEMENT NEEDS : Investigate and report on area if necessary.

IS CURRENT MANAGEMENT ADEQUATE (YES/NO/NOT KNOWN) IN TERMS OF :

(A) PROTECTION - Not known
 (B) RECREATION/INTERPRETATION - Not known

DATE FORM COMPLETED/AMENDED : 1/06/94

WANGANUI CONSERVANCY LAND INVENTORY FORM	
NAME : Chipps Hill Conservation Area	AREA (HA) : 0.1012
CONSERVATION UNIT NO : 70488	
LEGAL DESCRIPTION : Sec 28 Blk I Mahoes SD	
ECOLOGICAL DISTRICT : Matemateaoonga	
MAP REF (NZMS260) : R19 603270	
MANAGEMENT PLAN (Y/N) : No	DATE APPROVED :
ADMIN BODY : DOC	LOCAL AUTHORITY : Stratford D.C
IWI/HAPU : Ngati Maru	
FIELD CENTRE : Stratford	EXPIRES :
GENERAL DESCRIPTION : A house section in Whangamomona township.	
VEGETATION TYPE : Pasture.	
NOTABLE FLORA/FAUNA : Not known.	
HISTORICAL/CULTURAL RESOURCES : Not known.	
ANIMAL/PLANT PESTS : None.	
FENCING : Fenced on three sides.	
INTERPRETATION : None.	
RECREATION FACILITIES/VISITOR USE : None / None.	
RECREATION OPPORTUNITY SPECTRUM CLASS(ES) : Rural.	
ACCESS : Off Whangamomona Road.	
LEASES, LICENCES, EASEMENTS AND CONCESSIONS : Grazing licence covering 0.1012ha.	
KEY MANAGEMENT NEEDS : Review protected status.	
IS CURRENT MANAGEMENT ADEQUATE (YES/NO/NOT KNOWN) IN TERMS OF :	
(A) PROTECTION	- Yes
(B) RECREATION/INTERPRETATION	- Yes
DATE FORM COMPLETED/AMENDED : 1/06/94	

WANGANUI CONSERVANCY LAND INVENTORY FORM	
NAME : Mangare Road Conservation Area	AREA (HA) : 0.31
CONSERVATION UNIT NO : 70489	
LEGAL DESCRIPTION : Crown Land adjoining Mangare Stream and Stratford-Okahukura Railway	
ECOLOGICAL DISTRICT : Matemateaoonga	
MAP REF (NZMS260) : R19 594281	
MANAGEMENT PLAN (Y/N) : No	DATE APPROVED :
ADMIN BODY : DOC	LOCAL AUTHORITY : Stratford D.C
IWI/HAPU : Ngati Maru	
FIELD CENTRE : New Plymouth	EXPIRES :
GENERAL DESCRIPTION : Severence areas between Mangare Stream and railway land. No file.	
VEGETATION TYPE : Not known.	
NOTABLE FLORA/FAUNA : Not known.	
HISTORICAL/CULTURAL RESOURCES : Not known.	
ANIMAL/PLANT PESTS : Not known.	
FENCING : Not known.	
INTERPRETATION : Not known.	
RECREATION FACILITIES/VISITOR USE : Not known.	
RECREATION OPPORTUNITY SPECTRUM CLASS(ES) : Not known.	
ACCESS : Off Mangare Road.	
LEASES, LICENCES, EASEMENTS AND CONCESSIONS : 220KV power transmission line crossing.	
KEY MANAGEMENT NEEDS : Investigate and report on areas if necessary.	
IS CURRENT MANAGEMENT ADEQUATE (YES/NO/NOT KNOWN) IN TERMS OF :	
(A) PROTECTION	- Not known
(B) RECREATION/INTERPRETATION	- Not known
DATE FORM COMPLETED/AMENDED : 1/06/94	

**WANGANUI CONSERVANCY
LAND INVENTORY FORM**

NAME : Mangare Stream Conservation Area

CONSERVATION UNIT NO : 70490

AREA (HA) : 0.3741

LEGAL DESCRIPTION : Crown Land adjoining Sec 176 Blk I Mahoe SD, Crown Land adjoining Mangare Road Blk XIII Pouatu SD

ECOLOGICAL DISTRICT : Matamatesonga

MAP REF (NZMS260) : R19 573287

MANAGEMENT PLAN (Y/N) : No

DATE APPROVED : EXPIRES :

ADMIN BODY : DOC

LOCAL AUTHORITY : Stratford D.C

WIWIHAPU : Ngati Maru

FIELD CENTRE : New Plymouth

GENERAL DESCRIPTION : Two severance areas between Mangare Road and railway land. No file.

VEGETATION TYPE : Not known.

NOTABLE FLORA/FAUNA : Not known.

HISTORICAL/CULTURAL RESOURCES : Not known.

ANIMAL/PLANT PESTS : Not known.

FENCING : Not known.

INTERPRETATION : Not known.

RECREATION FACILITIES/VISITOR USE : Not known.

RECREATION OPPORTUNITY SPECTRUM CLASS(ES) : Not known.

ACCESS : Off Mangare Road.

LEASES, LICENCES, EASEMENTS AND CONCESSIONS : Not known.

KEY MANAGEMENT NEEDS : Investigate and report on area if necessary.

IS CURRENT MANAGEMENT ADEQUATE (YES/NO/NOT KNOWN) IN TERMS OF :
 (A) PROTECTION - Not known
 (B) RECREATION/INTERPRETATION - Not known

DATE FORM COMPLETED/AMENDED : 1/06/94

**WANGANUI CONSERVANCY
LAND INVENTORY FORM**

NAME : Pohokura Stream Conservation Area

CONSERVATION UNIT NO : 70491

AREA (HA) : 1.5291

LEGAL DESCRIPTION : Crown Land adjoining Railway, Pt Sec 16, & Sec 186 Blk IV Ngatimaru SD

ECOLOGICAL DISTRICT : Matamatesonga

MAP REF (NZMS260) : R19 552265

MANAGEMENT PLAN (Y/N) : No

DATE APPROVED : EXPIRES :

ADMIN BODY : DOC

LOCAL AUTHORITY : Stratford D.C

WIWIHAPU : Ngati Maru

FIELD CENTRE : New Plymouth

GENERAL DESCRIPTION : Five severance areas between railway land. Part abuts Awahou Scenic Reserve. No file.

VEGETATION TYPE : Not known.

NOTABLE FLORA/FAUNA : Not known.

HISTORICAL/CULTURAL RESOURCES : Not known.

ANIMAL/PLANT PESTS : Not known.

FENCING : Not known.

INTERPRETATION : None.

RECREATION FACILITIES/VISITOR USE : None / None.

RECREATION OPPORTUNITY SPECTRUM CLASS(ES) : Back Country Drive-In.

ACCESS : From Ohura Road SH 43.

LEASES, LICENCES, EASEMENTS AND CONCESSIONS : Not known.

KEY MANAGEMENT NEEDS : Investigate and report for addition to Awahou Scenic Reserve.

IS CURRENT MANAGEMENT ADEQUATE (YES/NO/NOT KNOWN) IN TERMS OF :
 (A) PROTECTION - Not known
 (B) RECREATION/INTERPRETATION - Not known

DATE FORM COMPLETED/AMENDED : 1/06/94

WANGANUI CONSERVANCY LAND INVENTORY FORM	
NAME : Okau Scenic Reserve	
CONSERVATION UNIT NO : 70492	AREA (HA) : 14.2598
LEGAL DESCRIPTION : Lot 1 DP 162599, Sec 58 Blk XV Waro SD	
ECOLOGICAL DISTRICT : North Taranaki	
MAP REF (NZMS260) : R13 647507	
MANAGEMENT PLAN (Y/N) : No	DATE APPROVED :
ADMIN BODY : DOC	LOCAL AUTHORITY : Stratford D.C
IWI/HAPU : Ngati Tama	
FIELD CENTRE : New Plymouth	
EXPIRES :	
GENERAL DESCRIPTION : A small knob and adjacent river flats in swamp vegetation. Geology: swamp deposits.	
VEGETATION TYPE : Tawa forest, kamahi, putaputaweta forest, kahikatea, carex tussock - freeland, carex tussock land, pasture with Carex. Ref 5. File 13/253.	
NOTABLE FLORA/FAUNA : Habitat diversity (134 species) as wetland. Swamp maire, Coprosma tenuicaulis, stunted forest trees such as kahikatea. NZ pigeon, fernbird.	
HISTORICAL/CULTURAL RESOURCES : None known.	
ANIMAL/PLANT PESTS : Goat, possum, stock encroachment. Blackberry, willow.	
FENCING : Not fenced on western and southern boundaries, although stream to west restricts stock access. (Priority high).	
INTERPRETATION : None.	
RECREATION FACILITIES/VISITOR USE : No facilities / Good easy access but not often visited.	
RECREATION OPPORTUNITY SPECTRUM CLASS(ES) : Back Country Walk-In.	
ACCESS : Adjoins Okau Road.	
LEASES, LICENCES, EASEMENTS AND CONCESSIONS : None.	
KEY MANAGEMENT NEEDS : Weeds, possum, fencing (high priority).	
IS CURRENT MANAGEMENT ADEQUATE (YES/NO/NOT KNOWN) IN TERMS OF :	
(A) PROTECTION	No
(B) RECREATION/INTERPRETATION	Yes
DATE FORM COMPLETED/AMENDED : 29/05/97	

WANGANUI CONSERVANCY LAND INVENTORY FORM	
NAME : Marco Road Conservation Area	
CONSERVATION UNIT NO : 70493	AREA (HA) : 1.2469
LEGAL DESCRIPTION : Sec 9 Blk IX Pouatu SD	
ECOLOGICAL DISTRICT : North Taranaki	
MAP REF (NZMS260) : R19 595337	
MANAGEMENT PLAN (Y/N) : No	DATE APPROVED :
ADMIN BODY : DOC	LOCAL AUTHORITY : Stratford D.C
IWI/HAPU : Ngati Maru	
FIELD CENTRE : New Plymouth	
EXPIRES :	
GENERAL DESCRIPTION : Hill top.	
VEGETATION TYPE : Not known.	
NOTABLE FLORA/FAUNA : Not known.	
HISTORICAL/CULTURAL RESOURCES : Not known.	
ANIMAL/PLANT PESTS : Not known.	
FENCING : Not known.	
INTERPRETATION : None.	
RECREATION FACILITIES/VISITOR USE : Not known.	
RECREATION OPPORTUNITY SPECTRUM CLASS(ES) : Back Country Walk-In.	
ACCESS : Off Marco Road.	
LEASES, LICENCES, EASEMENTS AND CONCESSIONS : Not known.	
KEY MANAGEMENT NEEDS : Investigate and report on area if necessary.	
IS CURRENT MANAGEMENT ADEQUATE (YES/NO/NOT KNOWN) IN TERMS OF :	
(A) PROTECTION	Not known
(B) RECREATION/INTERPRETATION	Not known
DATE FORM COMPLETED/AMENDED : 1/06/94	



**WANGANUI CONSERVANCY
LAND INVENTORY FORM**

NAME : Mangaoiwata Conservation Area
 CONSERVATION UNIT NO : 70494 AREA (HA) : 8.3056
 LEGAL DESCRIPTION : Crown Land adjoining Sec 16 Blk IX Pouatu SD

ECOLOGICAL DISTRICT : North Taranaki
 MAP REF (NZMS260) : R19 606381
 MANAGEMENT PLAN (Y/N) : No DATE APPROVED : EXPIRES :
 ADMIN BODY : DOC LOCAL AUTHORITY : Stratford D C
 IWI/HAPU : Ngati Maru
 FIELD CENTRE : New Plymouth

GENERAL DESCRIPTION : River bank. File 4/224.

VEGETATION TYPE : Not known.

NOTABLE FLORA/FAUNA : Not known.

HISTORICAL/CULTURAL RESOURCES : Not known.

ANIMAL/PLANT PESTS : Not known.

FENCING : Not known.

INTERPRETATION : None.

RECREATION FACILITIES/VISITOR USE : Not known.

RECREATION OPPORTUNITY SPECTRUM CLASS(ES) : Back Country Drive-In, Back Country Walk-In.

ACCESS : Off Mangaowata Road.

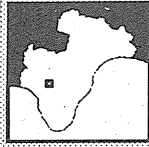
LEASES, LICENCES, EASEMENTS AND CONCESSIONS : Track. All grazed without licence.

KEY MANAGEMENT NEEDS : Investigate and report on area.

IS CURRENT MANAGEMENT ADEQUATE (YES/NO/NOT KNOWN) IN TERMS OF :

(A) PROTECTION - Not known
 (B) RECREATION/INTERPRETATION - Not known

DATE FORM COMPLETED/AMENDED : 1/06/94



**WANGANUI CONSERVANCY
LAND INVENTORY FORM**

NAME : Whangamomona Scenic Reserve
 CONSERVATION UNIT NO : 70495 AREA (HA) : 31.021
 LEGAL DESCRIPTION : Secs 7.8,12,35,36,43,44 Whangamomona Suburban Section Blk I Maioe SD

ECOLOGICAL DISTRICT : Matimataeaonga
 MAP REF (NZMS260) : R19 603275
 MANAGEMENT PLAN (Y/N) : No DATE APPROVED : EXPIRES :
 ADMIN BODY : DOC LOCAL AUTHORITY : Stratford D C
 IWI/HAPU : Ngati Maru
 FIELD CENTRE : Stratford/New Plymouth

GENERAL DESCRIPTION : Two areas of mainly deeply dissected sedimentary terrain with steep slopes, dissected by road and railway.

VEGETATION TYPE : Tawa dominated with some small areas of black beech, bracken fernland, manuka scrub areas, raupo wetland areas.

NOTABLE FLORA/FAUNA : None known, kiwi reported by locals.

HISTORICAL/CULTURAL RESOURCES : None known.

ANIMAL/PLANT PESTS : Possums, goat, stock trespass. Sycamore trees.

FENCING : South block: good fence on lower part of western side, collapsed fence on top, no fence on southern boundary. North block: good fence on northern boundary, inadequate on western side.

INTERPRETATION : Minimal signage: just name signs.

RECREATION FACILITIES/VISITOR USE : None / Hunters.

RECREATION OPPORTUNITY SPECTRUM CLASS(ES) : Rural.

ACCESS : Sealed public road, both blocks hunting by permit.

LEASES, LICENCES, EASEMENTS AND CONCESSIONS : None.

KEY MANAGEMENT NEEDS : Fence required, sycamore tree removal and goat control.

IS CURRENT MANAGEMENT ADEQUATE (YES/NO/NOT KNOWN) IN TERMS OF :

(A) PROTECTION - No
 (B) RECREATION/INTERPRETATION - Yes

DATE FORM COMPLETED/AMENDED : 30/04/97

WANGANUI CONSERVANCY LAND INVENTORY FORM	
NAME : Whangamomona Recreation Reserve	AREA (HA) : 0.4573
CONSERVATION UNIT NO : 70496	
LEGAL DESCRIPTION : Secs 26,47, Whangamomona Surburban Section Blk I Mahoe SD	
ECOLOGICAL DISTRICT : Matemateaonga	EXPIRES :
MAP REF (NZMS260) : R19 604270	DATE APPROVED :
MANAGEMENT PLAN (Y/N) : No	LOCAL AUTHORITY : Stratford D.C
ADMIN BODY : DOC	
WI/HAU : Ngati Maru	
FIELD CENTRE : Stratford	
GENERAL DESCRIPTION : A section in Whangamomona, clear land not far from school.	
VEGETATION TYPE : Grass.	
NOTABLE FLORA/FAUNA : Not known.	
HISTORICAL/CULTURAL RESOURCES : Not known.	
ANIMAL/PLANT PESTS : Not known.	
FENCING : Not known.	
INTERPRETATION : None.	
RECREATION FACILITIES/VISITOR USE : None / None.	
RECREATION OPPORTUNITY SPECTRUM CLASS(ES) : Rural.	
ACCESS : By sealed public road.	
LEASES, LICENCES, EASEMENTS AND CONCESSIONS : Currently leased.	
KEY MANAGEMENT NEEDS : Review protected status.	
IS CURRENT MANAGEMENT ADEQUATE (YES/NO/NOT KNOWN) IN TERMS OF :	
(A) PROTECTION	Yes
(B) RECREATION/INTERPRETATION	Yes
DATE FORM COMPLETED/AMENDED : 1/06/94	

WANGANUI CONSERVANCY LAND INVENTORY FORM	
NAME : Marangae Scenic Reserve	AREA (HA) : 14.9734
CONSERVATION UNIT NO : 70497	
LEGAL DESCRIPTION : Section 11 Blk XVI Pouatiki SD	
ECOLOGICAL DISTRICT : Matemateaonga	EXPIRES :
MAP REF (NZMS260) : R19 746286	DATE APPROVED :
MANAGEMENT PLAN (Y/N) : No	LOCAL AUTHORITY : Stratford D.C
ADMIN BODY : DOC	
WI/HAU : Te Ati Haunui a Paparangi	
FIELD CENTRE : Taumarunui	
GENERAL DESCRIPTION : Marangae Stream runs through middle of this steep valley system. Eastern and southern boundaries adjoin Whanganui National Park. Western boundary adjoins private rural land. This reserve comprises 5 individual parts.	
VEGETATION TYPE : Lowland forest. Canopy: tawa and kamahi. Podocarp: totara, rimu, kahikatea, matai, miro. Rata, kowhai, mahoe, rewarewa, lancewood and ferns.	
NOTABLE FLORA/FAUNA : Not known. Surrounding forest has kiwi, robin, kaka and bat species.	
HISTORICAL/CULTURAL RESOURCES : Not known.	
ANIMAL/PLANT PESTS : Goat, pigs, possums.	
FENCING : Not required.	
INTERPRETATION : None.	
RECREATION FACILITIES/VISITOR USE : None / Low. Hunting, tramping.	
RECREATION OPPORTUNITY SPECTRUM CLASS(ES) : Remote.	
ACCESS : From the Kohuratahi Road and Puitikituna Road. Foot access only.	
LEASES, LICENCES, EASEMENTS AND CONCESSIONS : None.	
KEY MANAGEMENT NEEDS : To be inspected. Animal control.	
IS CURRENT MANAGEMENT ADEQUATE (YES/NO/NOT KNOWN) IN TERMS OF :	
(A) PROTECTION	Yes
(B) RECREATION/INTERPRETATION	Yes
DATE FORM COMPLETED/AMENDED : 30/04/97	

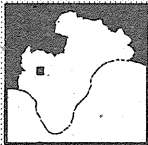
WANGANUI CONSERVANCY LAND INVENTORY FORM	
NAME : Rerekapa Falls Recreation Reserve	AREA (HA) : 13.1522
CONSERVATION UNIT NO : 70496	
LEGAL DESCRIPTION : Sec 12 Blk XIII Waro SD	
ECOLOGICAL DISTRICT : North Taranaki	EXPIRES :
MAP REF (NZMS260) : R19 612495	DATE APPROVED :
MANAGEMENT PLAN (Y/N) : No	LOCAL AUTHORITY : Stratford D.C
ADMIN BODY : DOC	
W/HAPU : Ngati Tama	
FIELD CENTRE : New Plymouth	

WANGANUI CONSERVANCY LAND INVENTORY FORM	
NAME : Pukituna Growth and Preservation of Timber Reserve	AREA (HA) : 20.2343
CONSERVATION UNIT NO : 70499	
LEGAL DESCRIPTION : Sec 11 Blk III Mahoe SD	
ECOLOGICAL DISTRICT : Matamateaoranga	EXPIRES :
MAP REF (NZMS260) : R19 700271	DATE APPROVED :
MANAGEMENT PLAN (Y/N) : No	LOCAL AUTHORITY : Stratford D.C
ADMIN BODY : DOC	
W/HAPU : Te Ahi Hauhuri a Paparangi, Ngati Maru	
FIELD CENTRE : Taumarunui	

GENERAL DESCRIPTION : Public park by NZ Gazette 1902/1870. Forested face draining into Waitara River. No file.
VEGETATION TYPE : Predominately lava interrupted with rewarewa and rimu. Scrub tier contains rangiora, wineberry and tree ferns.
NOTABLE FLORA/FAUNA : Kiwi, Ni robin, kaka, kotako in surrounding forest.
HISTORICAL/CULTURAL RESOURCES : Not known.
ANIMAL/PLANT PESTS : Possum, goats.
FENCING : Surrounded by C.A forest.
INTERPRETATION : North Taranaki recreation booklet covering walking track adjacent.
RECREATION FACILITIES/VISITOR USE : Nil facilities on site. 25m waterfall on Waitara River / High useage.
RECREATION OPPORTUNITY SPECTRUM CLASS(ES) : Back Country Walk-in.
ACCESS : Foot access from Rerekapa track.
LEASES, LICENCES, EASEMENTS AND CONCESSIONS : None.
KEY MANAGEMENT NEEDS : Possum, goat control.
IS CURRENT MANAGEMENT ADEQUATE (YES/NO/NOT KNOWN) IN TERMS OF : (A) PROTECTION - Yes (B) RECREATION/INTERPRETATION - Yes
DATE FORM COMPLETED/AMENDED : 1/06/94

GENERAL DESCRIPTION : River terrace. Tangaraka River forms a natural boundary to the west, other boundaries adjoin Tangaraka Conservation Area. 70688 adjoins on western boundary. The river forms the actual boundary.
VEGETATION TYPE : Lowland forest, kahikatea, rimu, matai, totara and miro. Mahoe, rewarewa, lancewood, lacebark and others.
NOTABLE FLORA/FAUNA : Growth and preservation of timber reserve.
HISTORICAL/CULTURAL RESOURCES : Not known.
ANIMAL/PLANT PESTS : Goat, possum, pigs.
FENCING : Not required.
INTERPRETATION : None.
RECREATION FACILITIES/VISITOR USE : None / Low. Hunting.
RECREATION OPPORTUNITY SPECTRUM CLASS(ES) : Back Country Drive-In.
ACCESS : Foot access from Pukituna Road across river or by canoe from the Tangaraka River.
LEASES, LICENCES, EASEMENTS AND CONCESSIONS : None.
KEY MANAGEMENT NEEDS : Weeds to be inspected. Animal control.
IS CURRENT MANAGEMENT ADEQUATE (YES/NO/NOT KNOWN) IN TERMS OF : (A) PROTECTION - No (B) RECREATION/INTERPRETATION - Yes
DATE FORM COMPLETED/AMENDED : 1/06/94

WANGANUI CONSERVANCY
LAND INVENTORY FORM



NAME : Ohura River Local Purpose Reserve
CONSERVATION UNIT NO : 70500
LEGAL DESCRIPTION : Sec 3 Blk VI Heao SD

AREA (HA) : 1.7503

ECOLOGICAL DISTRICT : Matamataaonga
MAP REF (NZMS260) : R19 854413
MANAGEMENT PLAN (Y/N) : No
ADMIN BODY : DOC
IWIHAPU : Te Ahi Haurangi a Papanangi
FIELD CENTRE : Taumarunui

EXPIRES :

DATE APPROVED :

LOCAL AUTHORITY : Ruapehu D C

GENERAL DESCRIPTION : River terrace. Sandwiched between the Ohura River and Tokorima Road, very small area.

VEGETATION TYPE : Grass and scrub. Some native: rimu, kamahi.

NOTABLE FLORA/FAUNA : Not known.

HISTORICAL/CULTURAL RESOURCES : Not known.

ANIMAL/PLANT PESTS : Possums. Barberrry.

FENCING : Not required.

INTERPRETATION : None.

RECREATION FACILITIES/VISITOR USE : None / Low. Fishing.

RECREATION OPPORTUNITY SPECTRUM CLASS(ES) : Rural.

ACCESS : Tokorima Road.

LEASES, LICENCES, EASEMENTS AND CONCESSIONS : Grazing licence covering 1.7503ha.

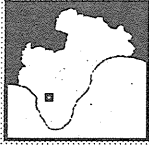
KEY MANAGEMENT NEEDS : Annual lease inspection.

IS CURRENT MANAGEMENT ADEQUATE (YES/NO/NOT KNOWN) IN TERMS OF :

(A) PROTECTION - Yes
(B) RECREATION/INTERPRETATION - Yes

DATE FORM COMPLETED/AMENDED : 1/06/94

WANGANUI CONSERVANCY
LAND INVENTORY FORM



NAME : Aulawa Conservation Area
CONSERVATION UNIT NO : 70501
LEGAL DESCRIPTION : Sec 13 Blk VIII Huirua SD, Sec 17 Blk V Ngaitamaru SD

AREA (HA) : 178.871

ECOLOGICAL DISTRICT : North Taranaki
MAP REF (NZMS260) : Q19 365232
MANAGEMENT PLAN (Y/N) : No
ADMIN BODY : DOC
IWIHAPU : Ngati Meru
FIELD CENTRE : Stratford

EXPIRES :

DATE APPROVED :

LOCAL AUTHORITY : Stratford D C

GENERAL DESCRIPTION : An area of southerly facing steep sided bush country, bordering the Waitara River in the south, dissected valley systems.

VEGETATION TYPE : Podocarp forest, tawa, rest unknown.

NOTABLE FLORA/FAUNA : None known, possible kiwi habitat.

HISTORICAL/CULTURAL RESOURCES : None known.

ANIMAL/PLANT PESTS : Possum, goat.

FENCING : Not known.

INTERPRETATION : None.

RECREATION FACILITIES/VISITOR USE : None / None.

RECREATION OPPORTUNITY SPECTRUM CLASS(ES) : Back Country Walk-in.

ACCESS : Land locked, access over Waitara River.

LEASES, LICENCES, EASEMENTS AND CONCESSIONS : None.

KEY MANAGEMENT NEEDS : Wild animal control, fencing.

IS CURRENT MANAGEMENT ADEQUATE (YES/NO/NOT KNOWN) IN TERMS OF :

(A) PROTECTION - No
(B) RECREATION/INTERPRETATION - Yes

DATE FORM COMPLETED/AMENDED : 1/06/94

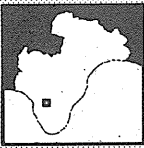
**WANGANUI CONSERVANCY
LAND INVENTORY FORM**

NAME : Makiro Stream Conservation Area
CONSERVATION UNIT NO : 70502
LEGAL DESCRIPTION : Sec 2 Blk VIII Huiroa SD

AREA (HA) : 6.0703

ECOLOGICAL DISTRICT : North Taranaki
MAP REF (NZMS260) : Q19 352210
MANAGEMENT PLAN (Y/N) : No
ADMIN BODY : DOC
IWI/HAPU : Ngati Manu
FIELD CENTRE : Stratford

DATE APPROVED :
LOCAL AUTHORITY : Stratford D.C
EXPIRES :



GENERAL DESCRIPTION : A small area of scrub and bush on the toe of a ridge near the Waitara River.

VEGETATION TYPE : Not known.

NOTABLE FLORA/FAUNA : Not known.

HISTORICAL/CULTURAL RESOURCES : Not known.

ANIMAL/PLANT PESTS : Possum.

FENCING : Not known.

INTERPRETATION : None.

RECREATION FACILITIES/VISITOR USE : None / None.

RECREATION OPPORTUNITY SPECTRUM CLASS(ES) : Rural, Back Country Drive-In.

ACCESS : Landlocked, land owner permission required.

LEASES, LICENCES, EASEMENTS AND CONCESSIONS : None.

KEY MANAGEMENT NEEDS : Require further information.

IS CURRENT MANAGEMENT ADEQUATE (YES/NO/NOT KNOWN) IN TERMS OF :

(A) PROTECTION	-	Yes
(B) RECREATION/INTERPRETATION	-	Yes

DATE FORM COMPLETED/AMENDED : 1/06/94

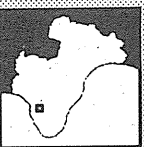
**WANGANUI CONSERVANCY
LAND INVENTORY FORM**

NAME : Oapui Road Conservation Area
CONSERVATION UNIT NO : 70503
LEGAL DESCRIPTION : Pt Sec 35 Blk III Huiroa SD

AREA (HA) : 0.2934

ECOLOGICAL DISTRICT : North Taranaki
MAP REF (NZMS260) : Q19 310293
MANAGEMENT PLAN (Y/N) : No
ADMIN BODY : DOC
IWI/HAPU : Ngati Manu
FIELD CENTRE : Stratford

DATE APPROVED :
LOCAL AUTHORITY : New Plymouth D.C
EXPIRES :



GENERAL DESCRIPTION : A small area of flat contour land on a tributary of the Taramoukou Stream.

VEGETATION TYPE : Pasture.

NOTABLE FLORA/FAUNA : Not known.

HISTORICAL/CULTURAL RESOURCES : Not known, possible road reserve.

ANIMAL/PLANT PESTS : Not known.

FENCING : Not known, but does have deer fence through it.

INTERPRETATION : None.

RECREATION FACILITIES/VISITOR USE : None / None.

RECREATION OPPORTUNITY SPECTRUM CLASS(ES) : Rural.

ACCESS : Off Junction Road, sealed public road.

LEASES, LICENCES, EASEMENTS AND CONCESSIONS : None.

KEY MANAGEMENT NEEDS : Require further information.

IS CURRENT MANAGEMENT ADEQUATE (YES/NO/NOT KNOWN) IN TERMS OF :

(A) PROTECTION	-	Yes
(B) RECREATION/INTERPRETATION	-	Yes

DATE FORM COMPLETED/AMENDED : 1/06/94



WANGANUI CONSERVANCY
LAND INVENTORY FORM

NAME : Kerikeri Conservation Area
CONSERVATION UNIT NO : 70504
LEGAL DESCRIPTION : Sec 19 Blk III Huirua SD

AREA (HA) : 0.4047

ECOLOGICAL DISTRICT : North Taranaki
MAP REF (NZMS260) : Q19 263281
MANAGEMENT PLAN (Y/M) : No
ADMIN BODY : DOC
IWI/HAPU : Te Ahi Awa
FIELD CENTRE : New Plymouth

DATE APPROVED :
LOCAL AUTHORITY : New Plymouth D.C
EXPIRES :

GENERAL DESCRIPTION : Small severance area abutting Waitara River. Formerly C L by NZ Gazette 1949/1456. No file.

VEGETATION TYPE : Not known.

NOTABLE FLORA/FAUNA : Not known.

HISTORICAL/CULTURAL RESOURCES : Not known.

ANIMAL/PLANT PESTS : Not known.

FENCING : Not known.

INTERPRETATION : Not known.

RECREATION FACILITIES/VISITOR USE : Not known.

RECREATION OPPORTUNITY SPECTRUM CLASS(ES) : Back Country Walk-in.

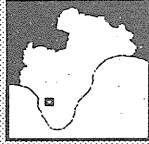
ACCESS : Off Otarao Road.

LEASES, LICENCES, EASEMENTS AND CONCESSIONS : All grazed without licence.

KEY MANAGEMENT NEEDS : Investigate and report if necessary. Rationalise grazing.

IS CURRENT MANAGEMENT ADEQUATE (YES/NO/NOT KNOWN) IN TERMS OF :
(A) PROTECTION - Not known.
(B) RECREATION/INTERPRETATION - Not known

DATE FORM COMPLETED/AMENDED : 1/06/94



WANGANUI CONSERVANCY
LAND INVENTORY FORM

NAME : Aulawa Road Conservation Area
CONSERVATION UNIT NO : 70505
LEGAL DESCRIPTION : Crown Land adjoining Pt Sec 7 Blk III Huirua SD

AREA (HA) : 0.3

ECOLOGICAL DISTRICT : North Taranaki
MAP REF (NZMS260) : Q19 293265
MANAGEMENT PLAN (Y/M) : No
ADMIN BODY : DOC
IWI/HAPU : Ngati Maru
FIELD CENTRE : Stratford

DATE APPROVED :
LOCAL AUTHORITY : New Plymouth D.C
EXPIRES :

GENERAL DESCRIPTION : A small area of land, flat contour, possible road reserve between road and Waitara River.

VEGETATION TYPE : Pasture, scrub.

NOTABLE FLORA/FAUNA : Not known.

HISTORICAL/CULTURAL RESOURCES : Not known, possible road reserve.

ANIMAL/PLANT PESTS : Not known.

FENCING : Not known.

INTERPRETATION : None.

RECREATION FACILITIES/VISITOR USE : None / None.

RECREATION OPPORTUNITY SPECTRUM CLASS(ES) : Rural.

ACCESS : Off Aulawa Road, a sealed public road.

LEASES, LICENCES, EASEMENTS AND CONCESSIONS : None.

KEY MANAGEMENT NEEDS : Require further information.

IS CURRENT MANAGEMENT ADEQUATE (YES/NO/NOT KNOWN) IN TERMS OF :
(A) PROTECTION - Yes
(B) RECREATION/INTERPRETATION - Yes

DATE FORM COMPLETED/AMENDED : 1/06/94



**WANGANUI CONSERVANCY
LAND INVENTORY FORM**

NAME : Davis Road Conservation Area
 CONSERVATION UNIT NO : 70508
 LEGAL DESCRIPTION : Crown Land adjoining Pt Sec 254, Sec 263 Blk XI Paritutu SD

AREA (HA) : 0.0404

ECOLOGICAL DISTRICT : Egmont
 MAP REF (NZMS260) : Q19 153313
 MANAGEMENT PLAN (Y/N) : No
 ADMIN BODY : DOC
 IW/HAPU : Te Ahi Awa
 FIELD CENTRE : New Plymouth

DATE APPROVED :
 LOCAL AUTHORITY : New Plymouth D.C
 EXPIRES :

GENERAL DESCRIPTION : A piece of closed road on the bank of the Waiongana Stream.

VEGETATION TYPE : Pasture grasses, weeds. Succeeding to natives.

NOTABLE FLORA/FAUNA : Not known.

HISTORICAL/CULTURAL RESOURCES : Not known.

ANIMAL/PLANT PESTS : Not known.

FENCING : Unfenced.

INTERPRETATION : None.

RECREATION FACILITIES/VISITOR USE : None / None.

RECREATION OPPORTUNITY SPECTRUM CLASS(ES) : Rural.

ACCESS : Off Davis Road.

LEASES, LICENCES, EASEMENTS AND CONCESSIONS : None.

KEY MANAGEMENT NEEDS : Investigate and report on area if necessary. Review protected status.

IS CURRENT MANAGEMENT ADEQUATE (YES/NO/NOT KNOWN) IN TERMS OF :

(A) PROTECTION - Not known
 (B) RECREATION/INTERPRETATION - Not known

DATE FORM COMPLETED/AWENDED : 1/06/94



**WANGANUI CONSERVANCY
LAND INVENTORY FORM**

NAME : Waipapa Road Conservation Area
 CONSERVATION UNIT NO : 70510
 LEGAL DESCRIPTION : Sec 95 Waitara East District Blk V Waitara SD

AREA (HA) : 11.9945

ECOLOGICAL DISTRICT : Egmont
 MAP REF (NZMS260) : Q19 178427
 MANAGEMENT PLAN (Y/N) : No
 ADMIN BODY : DOC
 IW/HAPU : Te Ahi Awa, Otaraua hapu
 FIELD CENTRE : New Plymouth

DATE APPROVED :
 LOCAL AUTHORITY : New Plymouth D.C
 EXPIRES :

GENERAL DESCRIPTION : Large lagoon created by shingle extraction, an area of rubbish landfill at east end, with recently planted embankment separating lagoon from Waitara River to south. Formerly island in Waitara River.

VEGETATION TYPE : Grasses, tottoi, planted flaxes, whau, taupata, lacebark, various aquatic species and algae.

NOTABLE FLORA/FAUNA : Area occasionally visited by royal spoonbill. Nesting black swan and other water fowl.

HISTORICAL/CULTURAL RESOURCES : No remaining resource. Site formally important as canoe load up place and lamprey fishing area.

ANIMAL/PLANT PESTS : Rabbits, Gorse, wattle, kaikuyu.

FENCING : Adequate. New fence west end. Access via council landfill fenced and gated, controlling vehicle entry and vandalism.

INTERPRETATION : None.

RECREATION FACILITIES/VISITOR USE : Stile / Medium. Walkers, joggers, whitebaiters.

RECREATION OPPORTUNITY SPECTRUM CLASS(ES) : Rural.

ACCESS : Via Joll Street, stile over fence. Also via Waipapa Road. Walking access for public around lagoon only.

LEASES, LICENCES, EASEMENTS AND CONCESSIONS : Informal agreement with NPDC landfill closed. Access agreement with Hurlestone Quarries (River Is Shingle).

KEY MANAGEMENT NEEDS : Completion of closure and restoration of landfill. Completion of lagoon, continuing work, River Is Shingle Co. Planting and restoration work around lagoon. Landscape plan prepared March 1993.

IS CURRENT MANAGEMENT ADEQUATE (YES/NO/NOT KNOWN) IN TERMS OF :

(A) PROTECTION - Yes
 (B) RECREATION/INTERPRETATION - No

DATE FORM COMPLETED/AWENDED : 1/06/94

<p align="center">WANGANUI CONSERVANCY LAND INVENTORY FORM</p>	
<p>NAME : Tate Road Conservation Area CONSERVATION UNIT NO : 70511 LEGAL DESCRIPTION : Crown Land adjoining Lot 1 DP 13581, Lots 2.5 DP 13654, Secs 5.6 Bk 1 Waitara SD</p>	<p>AREA (HA) : 1.181</p>
<p>ECOLOGICAL DISTRICT : Egmont MAP REF (NZMS260) : Q19 150441 MANAGEMENT PLAN (Y/N) : No ADMIN BODY : DOC IW/HAPU : Te Ahi Awa FIELD CENTRE : New Plymouth</p>	<p>DATE APPROVED : LOCAL AUTHORITY : New Plymouth D.C EXPIRES :</p>
<p>GENERAL DESCRIPTION : Area in the middle of farmland. No file.</p>	
<p>VEGETATION TYPE : Not known.</p>	
<p>NOTABLE FLORA/FAUNA : Not known.</p>	
<p>HISTORICAL/CULTURAL RESOURCES : Not known.</p>	
<p>ANIMAL/PLANT PESTS : Not known.</p>	
<p>FENCING : Not known.</p>	
<p>INTERPRETATION : Not known.</p>	
<p>RECREATION FACILITIES/VISITOR USE : Not known.</p>	
<p>RECREATION OPPORTUNITY SPECTRUM CLASS(ES) : Rural.</p>	
<p>ACCESS : Off Tate Road.</p>	
<p>LEASES, LICENCES, EASEMENTS AND CONCESSIONS : Not known.</p>	
<p>KEY MANAGEMENT NEEDS : Investigate and report on area if necessary. Review protected status.</p>	
<p>IS CURRENT MANAGEMENT ADEQUATE (YES/NO/NOT KNOWN) IN TERMS OF :</p> <p>(A) PROTECTION - Not known (B) RECREATION/INTERPRETATION - Not known</p>	
<p>DATE FORM COMPLETED/AMENDED : 1/06/94</p>	

<p align="center">WANGANUI CONSERVANCY LAND INVENTORY FORM</p>	
<p>NAME : Waionanga Stream Conservation Area CONSERVATION UNIT NO : 70512 LEGAL DESCRIPTION : Crown Land (Island) Bk III Paritutu SD</p>	<p>AREA (HA) : 0.3875</p>
<p>ECOLOGICAL DISTRICT : Egmont MAP REF (NZMS260) : Q19 133439 MANAGEMENT PLAN (Y/N) : No ADMIN BODY : DOC IW/HAPU : Te Ahi Awa FIELD CENTRE : New Plymouth</p>	<p>DATE APPROVED : LOCAL AUTHORITY : New Plymouth D.C EXPIRES :</p>
<p>GENERAL DESCRIPTION : Island in Waionanga Stream, situated on west bank of the stream.</p>	
<p>VEGETATION TYPE : 1980 report. Poor pasture, tall fescue, blackberry, and gorse. File LG 143 closed.</p>	
<p>NOTABLE FLORA/FAUNA : Not known.</p>	
<p>HISTORICAL/CULTURAL RESOURCES : Not known.</p>	
<p>ANIMAL/PLANT PESTS : Blackberry, gorse.</p>	
<p>FENCING : None.</p>	
<p>INTERPRETATION : None.</p>	
<p>RECREATION FACILITIES/VISITOR USE : None / None.</p>	
<p>RECREATION OPPORTUNITY SPECTRUM CLASS(ES) : Rural.</p>	
<p>ACCESS : Off Brown Road.</p>	
<p>LEASES, LICENCES, EASEMENTS AND CONCESSIONS : None.</p>	
<p>KEY MANAGEMENT NEEDS : None.</p>	
<p>IS CURRENT MANAGEMENT ADEQUATE (YES/NO/NOT KNOWN) IN TERMS OF :</p> <p>(A) PROTECTION - Not known (B) RECREATION/INTERPRETATION - Not known</p>	
<p>DATE FORM COMPLETED/AMENDED : 1/06/94</p>	

WANGANUI CONSERVANCY LAND INVENTORY FORM	
NAME : Mataro Road Conservation Area	AREA (HA) : 0.2504
CONSERVATION UNIT NO : 70514	
LEGAL DESCRIPTION : Sec 120 Blk VII Waitara SD	
ECOLOGICAL DISTRICT : North Taranaki	EXPIRES :
MAP REF (NZMS260) : Q19 410284	DATE APPROVED :
MANAGEMENT PLAN (Y/N) : No	LOCAL AUTHORITY : New Plymouth D.C
ADMIN BODY : DOC	
IWI/HAPU : Ngati Mutunga	
FIELD CENTRE : New Plymouth	
GENERAL DESCRIPTION : A bend in the Onaero River.	
VEGETATION TYPE : Grass.	
NOTABLE FLORA/FAUNA : Not known.	
HISTORICAL/CULTURAL RESOURCES : Not known.	
ANIMAL/PLANT PESTS : None.	
FENCING : None.	
INTERPRETATION : None.	
RECREATION FACILITIES/VISITOR USE : None / None.	
RECREATION OPPORTUNITY SPECTRUM CLASS(ES) : Back Country Walk-In.	
ACCESS : Off Mataro Road (difficult).	
LEASES, LICENCES, EASEMENTS AND CONCESSIONS : None.	
KEY MANAGEMENT NEEDS : Revegetation.	
IS CURRENT MANAGEMENT ADEQUATE (YES/NO/NOT KNOWN) IN TERMS OF :	
(A) PROTECTION	- Yes
(B) RECREATION/INTERPRETATION	- Yes
DATE FORM COMPLETED/AMENDED : 1/06/94	

WANGANUI CONSERVANCY LAND INVENTORY FORM	
NAME : Purangi Scenic Reserve	AREA (HA) : 42.2849
CONSERVATION UNIT NO : 70515	
LEGAL DESCRIPTION : Sacs 44,52,Blk II Ngatimaru SD	
ECOLOGICAL DISTRICT : North Taranaki	EXPIRES :
MAP REF (NZMS260) : Q19 425259	DATE APPROVED :
MANAGEMENT PLAN (Y/N) : No	LOCAL AUTHORITY : Stratford D.C
ADMIN BODY : DOC	
IWI/HAPU : Ngati Maru	
FIELD CENTRE : Stratford	
GENERAL DESCRIPTION : The reserve contains ridges which run along the western, northern and part of the eastern boundary, forming a small catchment which drains south over a terrace into Waitara River.	
VEGETATION TYPE : Tawa, kamahi, rewarewa, rimu, manuka, small area of pasture.	
NOTABLE FLORA/FAUNA : None of note known: record of Pityosporum likitii in private forest nearby. (SSWI).	
HISTORICAL/CULTURAL RESOURCES : Not known.	
ANIMAL/PLANT PESTS : Possum, perhaps some cattle trespass.	
FENCING : Unfenced except for north western corner.	
INTERPRETATION : Minimal signage.	
RECREATION FACILITIES/VISITOR USE : No tracks / None.	
RECREATION OPPORTUNITY SPECTRUM CLASS(ES) : Rural, Back Country Drive-In.	
ACCESS : Straight off two sealed roads, Junction Road in the north and Mangaopa Road in the east.	
LEASES, LICENCES, EASEMENTS AND CONCESSIONS : None.	
KEY MANAGEMENT NEEDS : Possum and goat control.	
IS CURRENT MANAGEMENT ADEQUATE (YES/NO/NOT KNOWN) IN TERMS OF :	
(A) PROTECTION	- No
(B) RECREATION/INTERPRETATION	- No
DATE FORM COMPLETED/AMENDED : 1/06/94	

WANGANUI CONSERVANCY LAND INVENTORY FORM	
NAME : Pehu Scenic Reserve	AREA (HA) : 58.8944
CONSERVATION UNIT NO : 70516	LEGAL DESCRIPTION : Sec 15 Blk XI Upper Waitara SD
ECOLOGICAL DISTRICT : North Taranaki	DATE APPROVED :
MAP REF (NZMS260) : Q19 496380	LOCAL AUTHORITY : New Plymouth D.C
MANAGEMENT PLAN (Y/N) : No	EXPIRES :
ADMIN BODY : DOC	
WIWIHAPU : Ngati Maru	
FIELD CENTRE : New Plymouth	
GENERAL DESCRIPTION : A very steep hill. Geology, Mt Messenger sandstone.	
VEGETATION TYPE : Logged tawa forest. Ref 5. File 13/159.	
NOTABLE FLORA/FAUNA : Fantail, grey warbler, harrier, long tailed cuckoo, NI pied tit, kingfisher, NZ pigeon, shining cuckoo.	
HISTORICAL/CULTURAL RESOURCES : None known.	
ANIMAL/PLANT PESTS : Goats, possum, stock encroachment.	
FENCING : Unfenced (priority medium).	
INTERPRETATION : Not known.	
RECREATION FACILITIES/VISITOR USE : Reserve notice. Isolated location, sleep in places / Recreation low.	
RECREATION OPPORTUNITY SPECTRUM CLASS(ES) : Back Country Walk-In.	
ACCESS : Off Maikaitera Road which runs through reserve. Limited to 4WD in wet weather.	
LEASES, LICENCES, EASEMENTS AND CONCESSIONS : None.	
KEY MANAGEMENT NEEDS : Fencing, goats, possum.	
IS CURRENT MANAGEMENT ADEQUATE (YES/NO/NOT KNOWN) IN TERMS OF :	
(A) PROTECTION	Yes
(B) RECREATION/INTERPRETATION	Yes
DATE FORM COMPLETED/AMENDED : 1/06/94	

WANGANUI CONSERVANCY LAND INVENTORY FORM	
NAME : Uruti Domain Scenic Reserve	AREA (HA) : 4.34
CONSERVATION UNIT NO : 70517	LEGAL DESCRIPTION : Sec 37 Blk II Upper Waitara SD
ECOLOGICAL DISTRICT : North Taranaki	DATE APPROVED :
MAP REF (NZMS260) : Q19 449475	LOCAL AUTHORITY : New Plymouth D.C
MANAGEMENT PLAN (Y/N) : No	EXPIRES :
ADMIN BODY : DOC	
WIWIHAPU : Ngati Mutunga	
FIELD CENTRE : New Plymouth	
GENERAL DESCRIPTION : Dissected sedimentary terrain with deep valleys containing streams and high steep sided ridges. Water catchment for Uruti Stream. Geology, Mt Messenger sandstone.	
VEGETATION TYPE : Tawa as dominant species with smaller areas of pure stands of hard beech and manuka, mamaku. Ref 12. File 13/191.	
NOTABLE FLORA/FAUNA : Lisea calicaris and Lycopodium deuterodensum (near their known southern limits .39deg S), Podocarpus hallii and Podocarpus totara and Libertia pulchella. Fantail, harrier, tomtit, white faced heron.	
HISTORICAL/CULTURAL RESOURCES : None known.	
ANIMAL/PLANT PESTS : Possum (some), goats (many). Crack willow, African club moss, Japanese honeysuckle.	
FENCING : Not fenced. Natural papa cliffs on boundary of most of the western edge. Needs fencing from adjacent pasture in south west and south east corners.	
INTERPRETATION : None.	
RECREATION FACILITIES/VISITOR USE : No facilities, marked tracks / Used for tramping and hunting.	
RECREATION OPPORTUNITY SPECTRUM CLASS(ES) : Back Country Walk-In.	
ACCESS : Off Uruti Road along unformed road by Uruti Stream. No obvious access.	
LEASES, LICENCES, EASEMENTS AND CONCESSIONS : Some 1.5ha grazed and building without licence.	
KEY MANAGEMENT NEEDS : Fencing priority medium. Goat control. Control weeds as identified in 96/97 weed investigation.	
IS CURRENT MANAGEMENT ADEQUATE (YES/NO/NOT KNOWN) IN TERMS OF :	
(A) PROTECTION	No
(B) RECREATION/INTERPRETATION	Yes
DATE FORM COMPLETED/AMENDED : 30/04/97	

WANGANUI CONSERVANCY
LAND INVENTORY FORM



NAME : Mimi Scenic Reserve
CONSERVATION UNIT NO : 70518
LEGAL DESCRIPTION : Sec 71, Lot 1 DP 101179 Blk X Mimi SD
AREA (HA) : 9.0245

ECOLOGICAL DISTRICT : North Taranaki
MAP REF (NZMS260) : Q19 307485
MANAGEMENT PLAN (Y/N) : No
ADMIN BODY : DOC
LOCAL AUTHORITY : New Plymouth D.C
IWI/HAPU : Ngati Mutunga
FIELD CENTRE : New Plymouth

GENERAL DESCRIPTION : Mainly steep cliffs on true right bank of Mimi River supporting remnant semi-coastal forest. Geology: Taranaki Volcanic Region; Rapanui formation and Ngarino, Urenui siltstone river cliffs.

VEGETATION TYPE : Tawa, rewarewa, mamaku in the main with pukatea forest on river terraces. Gorse, manuka. Ref 12. File 13/167.

NOTABLE FLORA/FAUNA : Brachyglottis turneri (threatened plant) on sheer papa cliffs.

HISTORICAL/CULTURAL RESOURCES : None known.

ANIMAL/PLANT PESTS : Possum (some), goats, some stock damage. Wandering willie, monbretia.

FENCING : Fenced.

INTERPRETATION : None.

RECREATION FACILITIES/VISITOR USE : No notice, facilities, limited access and not rated for recreation.

RECREATION OPPORTUNITY SPECTRUM CLASS(ES) : Rural.

ACCESS : Legal access to riverbank via (b) on map via unformed road but no bridge. Practical access is across private land.

LEASES, LICENCES, EASEMENTS AND CONCESSIONS : 2ha grazing without licence.

KEY MANAGEMENT NEEDS : Goat and possum control. Rationalise grazing. Control weeds as identified in 96/97 weed investigation.

IS CURRENT MANAGEMENT ADEQUATE (YES/NO/NOT KNOWN) IN TERMS OF :

(A) PROTECTION - Yes
(B) RECREATION/INTERPRETATION - Yes

DATE FORM COMPLETED/AMENDED : 30/04/97

WANGANUI CONSERVANCY
LAND INVENTORY FORM



NAME : Mimi Gorge Scientific Reserve
CONSERVATION UNIT NO : 70519
LEGAL DESCRIPTION : Lots 1,2 DP 14249, Blk I Upper Waitara SD
AREA (HA) : 0.9462

ECOLOGICAL DISTRICT : North Taranaki
MAP REF (NZMS260) : Q19 370485
MANAGEMENT PLAN (Y/N) : No
ADMIN BODY : DOC
LOCAL AUTHORITY : New Plymouth D.C
IWI/HAPU : Ngati Mutunga
FIELD CENTRE : New Plymouth

GENERAL DESCRIPTION : Papa cliff face above Mimi Road and Mimi river. Inaccessible to stock. Cliff steep to sheer and west facing. Potential slips onto road which would need clearing. Ref 6. File 13/242.

VEGETATION TYPE : Papa cliff type vegetation - Brachyglottis turneri, tuhara (Machaerina sinclairii), Blechnum capense agg. prominent vegetation components.

NOTABLE FLORA/FAUNA : Brachyglottis turneri.

HISTORICAL/CULTURAL RESOURCES : NZAA Q19/223, N99/45. Small pa site on top of cliff part of reserve on north end.

ANIMAL/PLANT PESTS : Possum. Some gorse on cliff face but not to be controlled.

FENCING : Post and wire fence around cliff top.

INTERPRETATION : Sign.

RECREATION FACILITIES/VISITOR USE : No other facilities / Low visitor use. Scenic value from road.

RECREATION OPPORTUNITY SPECTRUM CLASS(ES) : Rural.

ACCESS : Beside Mimi Road.

LEASES, LICENCES, EASEMENTS AND CONCESSIONS : None.

KEY MANAGEMENT NEEDS : Weed control along roadside. None on cliff face, or near B.turneri.

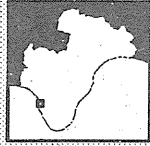
IS CURRENT MANAGEMENT ADEQUATE (YES/NO/NOT KNOWN) IN TERMS OF :

(A) PROTECTION - Yes
(B) RECREATION/INTERPRETATION - Yes

DATE FORM COMPLETED/AMENDED : 1/06/94

WANGANUI CONSERVANCY LAND INVENTORY FORM	
NAME : Okoki Pa Historic Reserve	AREA (HA) : 17.1991
CONSERVATION UNIT NO : 70520	
LEGAL DESCRIPTION : Sec 54 Bk IV Waitara SD	
ECOLOGICAL DISTRICT : North Taranaki	DATE APPROVED :
MAP REF (NZMS260) : Q19 335451	LOCAL AUTHORITY : New Plymouth D C
MANAGEMENT PLAN (Y/N) : No	EXPIRES :
ADMIN BODY : DOC	
IWI/HAPU : Ngati Mutunga	
FIELD CENTRE : New Plymouth	
GENERAL DESCRIPTION : Sited on bend in Urenui River. Flat topped hill rising steeply on 3 sides. Ref 12 and 3. Ref draft management plan.	
VEGETATION TYPE : Rewarewa, karaka, mahoe, kohekohe. Secondary semi-coastal mixed broadleaf forest.	
NOTABLE FLORA/FAUNA : King fern.	
HISTORICAL/CULTURAL RESOURCES : Large pre-European pa. Tihī approx 1ha Sir Peter Buck memorial and 2 graves marked. Well preserved earthworks. NZAA Q19/24, N99/26.	
ANIMAL/PLANT PESTS : Goats, possum, occasional stock trespass if fence damaged. Minor gorse.	
FENCING : Fencing generally in good condition and stockproof. Occasional tree falls on fence. All are post and wire. North east fence through the forest to Urenui River in poor condition and needs repair.	
INTERPRETATION : SH 3 road sign. Small interpretation sign. North Taranaki recreation booklet.	
RECREATION FACILITIES/VISITOR USE : Very popular visitor site. Gates, stiles and picnic table / Useage moderate.	
RECREATION OPPORTUNITY SPECTRUM CLASS(ES) : Rural.	
ACCESS : Vehicle access off SH 3 to car park. Foot track to memorial. Good all-weather access.	
LEASES, LICENCES, EASEMENTS AND CONCESSIONS : 10.3ha pasture area leased for sheep and cattle grazing.	
KEY MANAGEMENT NEEDS : Access road and fence maintenance. Memorial and track maintenance. Vegetation management on pa site. Complete conservation plan. Control goat and possum numbers. Replace and renew north east fence to control goats.	
IS CURRENT MANAGEMENT ADEQUATE (YES/NO/NOT KNOWN) IN TERMS OF :	
(A) PROTECTION - No	
(B) RECREATION/INTERPRETATION - Yes	
DATE FORM COMPLETED/AMENDED : 1/06/94	

WANGANUI CONSERVANCY LAND INVENTORY FORM	
NAME : Matairo Scenic Reserve	AREA (HA) : 12.4896
CONSERVATION UNIT NO : 70521	
LEGAL DESCRIPTION : Sec 133 Bk VII Waitara SD	
ECOLOGICAL DISTRICT : North Taranaki	DATE APPROVED :
MAP REF (NZMS260) : Q19 290420	LOCAL AUTHORITY : New Plymouth D C
MANAGEMENT PLAN (Y/N) : No	EXPIRES :
ADMIN BODY : DOC	
IWI/HAPU : Ngati Mutunga	
FIELD CENTRE : New Plymouth	
GENERAL DESCRIPTION : Horseshoe shapes, moderate steep slopes rising above alluvial terraces of Onearo River. A small waterfall drops over rocky outcrop north west corner. Geology Taranaki Region, Ngarimo Formation, Underlying Papa.	
VEGETATION TYPE : Secondary rewarewa, tawa, pukatea forest with coastal influence by kawakawa understory with puriri, karaka and kohekohe. Some pasture and weeds.	
NOTABLE FLORA/FAUNA : Athyrium japonicum. Fantail, grey warbler, king fisher, native pigeon, pukeko, tui.	
HISTORICAL/CULTURAL RESOURCES : None known.	
ANIMAL/PLANT PESTS : Possum (some). Pasture grass, adventive weeds	
FENCING : Generally good, but not all checked.	
INTERPRETATION : None.	
RECREATION FACILITIES/VISITOR USE : No obvious access, untracked / Little used.	
RECREATION OPPORTUNITY SPECTRUM CLASS(ES) : Back Country Walk-in.	
ACCESS : Off Ohanga Road, across pasture on unformed road.	
LEASES, LICENCES, EASEMENTS AND CONCESSIONS : None.	
KEY MANAGEMENT NEEDS : Possum, weeds.	
IS CURRENT MANAGEMENT ADEQUATE (YES/NO/NOT KNOWN) IN TERMS OF :	
(A) PROTECTION - Yes	
(B) RECREATION/INTERPRETATION - Yes	
DATE FORM COMPLETED/AMENDED : 1/06/94	



**WANGANUI CONSERVANCY
LAND INVENTORY FORM**

NAME : Onaero River Scenic Reserve

CONSERVATION UNIT NO : 70522

AREA (HA) : 9.443

LEGAL DESCRIPTION : Secs 88, 141 Urenui District Bk VII Waitara SD

ECOLOGICAL DISTRICT : North Taranaki

MAP REF (NZMS260) : Q19 283443

MANAGEMENT PLAN (Y/N) : No

EXPIRES :

ADMIN BODY : DOC

DATE APPROVED :

LOCAL AUTHORITY : New Plymouth D.C

IWI/HAPU : Ngati Mutunga

FIELD CENTRE : New Plymouth

GENERAL DESCRIPTION : Steep banks lining the Onaero River and old pa site. Geology: Taranaki Volcanic Region, Rapanui, Ngarino formation and underlying papa.

VEGETATION TYPE : Rewarewa, karaka, kowhai, pukatea, raupo (swamp). Attractive forest remnant in good condition. Ref 12. File 13/12.

NOTABLE FLORA/FAUNA : Coastal vegetation Kowhai, whau, whaturangi, ngato. Melrosiderous carminea and pasture. Black Shag.

HISTORICAL/CULTURAL RESOURCES : Archaeologically significant (Pukerio) ancient pa site, ditches, banks and food pits.

ANIMAL/PLANT PESTS : Possum. Wattle, wandering willie, wild ginger, woolly nightshade, climbing asparagus.

FENCING : Fair to good, with some fencing to north requiring replacing. Cattle pressure on reserve fringes.

INTERPRETATION : None.

RECREATION FACILITIES/VISITOR USE : No picnic areas, formed track to urupa. Main use by public from adjoining Onaero Recreation Reserve with camping, picnic & BBQ facilities, toilets, shop.

RECREATION OPPORTUNITY SPECTRUM CLASS(ES) : Rural.

ACCESS : Adjoins SH 3 and Onaero Recreation Reserve from which accessed by car.

LEASES, LICENCES, EASEMENTS AND CONCESSIONS : 0.44 ha pasture area grazed.

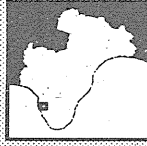
KEY MANAGEMENT NEEDS : Fire risk. Fencing, cattle encroachment. Consult Transit over any new development which may impact on access to the SH. Control weeds as identified in 96/97 weed investigation.

IS CURRENT MANAGEMENT ADEQUATE (YES/NO/NOT KNOWN) IN TERMS OF :

(A) PROTECTION - No

(B) RECREATION/INTERPRETATION - Yes

DATE FORM COMPLETED/AMENDED : 30/04/97



**WANGANUI CONSERVANCY
LAND INVENTORY FORM**

NAME : Awa-te-take Scenic Reserve

CONSERVATION UNIT NO : 70523

AREA (HA) : 22.8624

LEGAL DESCRIPTION : Sec 63 Tikorangi Block, Bk X Waitara SD

ECOLOGICAL DISTRICT : Egmont

MAP REF (NZMS260) : Q19 215373

MANAGEMENT PLAN (Y/N) : No

EXPIRES :

ADMIN BODY : DOC

DATE APPROVED :

LOCAL AUTHORITY : New Plymouth D.C

IWI/HAPU : Te Ahi Awa

FIELD CENTRE : New Plymouth

GENERAL DESCRIPTION : A narrow strip of semi-coastal forest along northern bank of Waitara river with sedimentary cliffs up to 90m high. Geology: Taranaki Volcanic Region, Straford lahars. Underlying sedimentary material exposed on cliff faces.

VEGETATION TYPE : Mainly pukatea, kohekohe, bracken, inlweed, cocksfoot, meadow rice, grass, rewarewa, manuka, Machaerina corianderia, pukatea, mamaku, lacebark, Cortaderia and pasture.

NOTABLE FLORA/FAUNA : Presence of Dracophyllum strictum and Gnaphalium subrigidum (rare on Egmont ring plain).

HISTORICAL/CULTURAL RESOURCES : Adjoins Awa-Te-Take Pa Historic Reserve.

ANIMAL/PLANT PESTS : Goats. Gorse, Himalayan honeysuckle, African club moss, wandering willie.

FENCING : Cliff top fence (priority medium).

INTERPRETATION : None.

RECREATION FACILITIES/VISITOR USE : Access to reserve good / Little used.

RECREATION OPPORTUNITY SPECTRUM CLASS(ES) : Rural.

ACCESS : 0.6km across pasture along unformed road off end of Ngatimaru Road.

LEASES, LICENCES, EASEMENTS AND CONCESSIONS : 3.6ha in two grazing licences over pasture areas.

KEY MANAGEMENT NEEDS : Goats, fencing. Control weeds as identified in 96/97 weed investigation.

IS CURRENT MANAGEMENT ADEQUATE (YES/NO/NOT KNOWN) IN TERMS OF :

(A) PROTECTION - No

(B) RECREATION/INTERPRETATION - No

DATE FORM COMPLETED/AMENDED : 30/04/97

WANGANUI CONSERVANCY LAND INVENTORY FORM	
NAME : Ava-te-take Pa Historic Reserve	AREA (HA) : 4.1202
CONSERVATION UNIT NO : 70524	LEGAL DESCRIPTION : Secs 98,99 Tikorangi District, Sec 2 Blk IX Waitara SD
ECOLOGICAL DISTRICT : Egmont	DATE APPROVED :
MAP REF (NZMS260) : Q19 213375	LOCAL AUTHORITY : New Plymouth D.C
MANAGEMENT PLAN (Y/N) : No	ADMIN BODY : DOC
IWI/HAPU : Te Ahi Awa	FIELD CENTRE : New Plymouth
GENERAL DESCRIPTION : Ancient cliff top pa site on top of sedimentary cliff. Part of Egmont ring plain. Above Waitara River. Rolling topography. Managed site. Ref 12 and 3. Refer draft management plan 1981-86.	
VEGETATION TYPE : Serial semi-coastal secondary forest. Rewarewa, kohekohe, karaka. Narrow strip grazed pasture to south west.	
NOTABLE FLORA/FAUNA : Dracophyllum strictum and Graphalium subrigidum (common in sedimentary North Taranaki but rare on ring plain). One large totara.	
HISTORICAL/CULTURAL RESOURCES : Important large pre European pa site. Ditch, bank defences on three sides notable for size and depth. Defined living area, platform of 100mx50m. NZAA Q19/231, N109/207.	
ANIMAL/PLANT PESTS : Possum. Gorse, Himalayan honeysuckle, African club moss, wandering willie.	
FENCING : Stockproof post and wire around bush area.	
INTERPRETATION : Signs at start of track and reserve. North Taranaki recreation booklet.	
RECREATION FACILITIES/VISITOR USE : Walking track posted across pasture. Stiles, signs / Visitor use low.	
RECREATION OPPORTUNITY SPECTRUM CLASS(ES) : Rural.	
ACCESS : 1km walk from road end to reserve following markers. Legal unformed road. Foot access only for public.	
LEASES, LICENCES, EASEMENTS AND CONCESSIONS : Grazing licence on pasture.	
KEY MANAGEMENT NEEDS : Preservation and protection of surface features. Maintain fencing. Iwi consultation. Control weeds as identified in 96/97 weed investigation.	
IS CURRENT MANAGEMENT ADEQUATE (YES/NO/NOT KNOWN) IN TERMS OF :	
(A) PROTECTION	Yes
(B) RECREATION/INTERPRETATION	Yes
DATE FORM COMPLETED/AMENDED : 30/04/97	

WANGANUI CONSERVANCY LAND INVENTORY FORM	
NAME : Pukerangiora Pa Historic Reserve	AREA (HA) : 14.5687
CONSERVATION UNIT NO : 70525	LEGAL DESCRIPTION : Sec 267 Huirangi District Blk IX Waitara SD
ECOLOGICAL DISTRICT : Egmont	DATE APPROVED :
MAP REF (NZMS260) : Q19 194370	LOCAL AUTHORITY : New Plymouth D.C
MANAGEMENT PLAN (Y/N) : No	ADMIN BODY : DOC
IWI/HAPU : Te Ahi Awa, Pukerangiora hapu	FIELD CENTRE : New Plymouth
GENERAL DESCRIPTION : Rolling hill on south bank of Waitara River, approx 90m high. Spectacular views. Nationally important reserve. Ref 12 and 3. Ref draft management plan 1986.	
VEGETATION TYPE : Rough pasture with gorse, planted natives including outsiders kauri and Dacrydium kirkii and cliff face vegetation. Previous radiata pine crop removed 1988.	
NOTABLE FLORA/FAUNA : None known.	
HISTORICAL/CULTURAL RESOURCES : NZAA Q19/69 and 70, N109/6 and 7. Site contains ancient Maori pa. European military sap. Earthworks still obvious although damaged by two crops of pine trees.	
ANIMAL/PLANT PESTS : Gorse.	
FENCING : Post and wire divided into three paddocks. Some railing. Complete fencing off at cliff face.	
INTERPRETATION : Various signs, interpretation panels, track markers. North Taranaki recreation booklet.	
RECREATION FACILITIES/VISITOR USE : Tracks, bridges, track markers, picnic table, car park, stiles / Moderate public useage.	
RECREATION OPPORTUNITY SPECTRUM CLASS(ES) : Rural.	
ACCESS : Beside tarsealed Te Arai Road. Good access.	
LEASES, LICENCES, EASEMENTS AND CONCESSIONS : 5.7ha grazing licence on pasture area (sheep only) to maintain historic features.	
KEY MANAGEMENT NEEDS : Complete conservation plan. Continue grazing and weed control. Maintain fencing and signs. Repair bridge abutments. Fence off cliff faces. Iwi consultation.	
IS CURRENT MANAGEMENT ADEQUATE (YES/NO/NOT KNOWN) IN TERMS OF :	
(A) PROTECTION	No
(B) RECREATION/INTERPRETATION	No
DATE FORM COMPLETED/AMENDED : 1/06/94	

WANGANUI CONSERVANCY LAND INVENTORY FORM	
NAME : Everett Park Scenic Reserve	AREA (HA) : 85.6264
CONSERVATION UNIT NO : 70526	
LEGAL DESCRIPTION : Lot 1 DP 9109, Secs 13,18,19,27 Blk XIII Waitara SD Lot 1 DP 14203, Blk XIII Waitara SD	
ECOLOGICAL DISTRICT : Egmont	DATE APPROVED : 3/21/84
MAP REF (NZMS260) : Q19 210310	EXPIRES : 3/21/94
MANAGEMENT PLAN (Y/N) : Yes	LOCAL AUTHORITY : New Plymouth D.C
ADMIN BODY : DOC	
IWI/HAPU : Te Ahi Awa	
FIELD CENTRE : New Plymouth	
GENERAL DESCRIPTION : Mainly flat terrain adjoining Everett Road and extending to western bank of Manganui River. Cliffs to 10m high line river. Geology; Taranaki Volcanic Region, Stratford lahars and Lepperton lahars. Ref management plan.	
VEGETATION TYPE : A large-attractive remnant of kahikatea, tawa forest with some bracken, river cliffs and pasture. Ref 12. File 13/7/1.	
NOTABLE FLORA/FAUNA : Unlogged kahikatea, tawa forest. NZ pigeon, tomtit.	
HISTORICAL/CULTURAL RESOURCES : Maori history. Ancient Maori tracks and clearings.	
ANIMAL/PLANT PESTS : Possum (some), cattle browsing. Barberry, wandering willie, sycamore, Darwins barberry, monbretia.	
FENCING : Fair on north and west boundary but not stockproof to south west on to the south of the picnic area. Good on south boundary (priority very high).	
INTERPRETATION : Some for tracks. North Taranaki recreation booklet.	
RECREATION FACILITIES/VISITOR USE : Toilets, picnic areas (two), swimming holes, bush walks / Popular reserve since early 1900's.	
RECREATION OPPORTUNITY SPECTRUM CLASS(ES) : Rural.	
ACCESS : Off Everett Road. Drive in by car and parking at two picnic areas. Access closed for vehicles from 1 May to 31 October.	
LEASES, LICENCES, EASEMENTS AND CONCESSIONS : 9.3ha grazing licence over pasture.	
KEY MANAGEMENT NEEDS : Possum. Grazing licence management. Control weeds as identified in 96/97 weed investigation. Provide interpretation.	
IS CURRENT MANAGEMENT ADEQUATE (YES/NO/NOT KNOWN) IN TERMS OF :	
(A) PROTECTION	- No
(B) RECREATION/INTERPRETATION	- Yes
DATE FORM COMPLETED/AMENDED : 30/04/97	

WANGANUI CONSERVANCY LAND INVENTORY FORM	
NAME : Makara Scenic Reserve	AREA (HA) : 2.8682
CONSERVATION UNIT NO : 70527	
LEGAL DESCRIPTION : Sec 21 Blk XIV Waitara SD	
ECOLOGICAL DISTRICT : Egmont	DATE APPROVED : 3/21/84
MAP REF (NZMS260) : Q19 215297	EXPIRES : 3/21/94
MANAGEMENT PLAN (Y/N) : Yes	LOCAL AUTHORITY : New Plymouth D.C
ADMIN BODY : DOC	
IWI/HAPU : Te Ahi Awa	
FIELD CENTRE : New Plymouth	
GENERAL DESCRIPTION : Undulating land adjacent to Manganui River above steep river cliffs. Disused quarry within reserve. Ref management plan.	
VEGETATION TYPE : Small patchy regenerating tawa forest. Kamahi, bracken and pasture. Still regenerating (secondary vegetation). Some exotic. Ref 12. File 13/7/5.	
NOTABLE FLORA/FAUNA : White faced heron.	
HISTORICAL/CULTURAL RESOURCES : Small pa site (Whata-rangi) with camp, midden, pits, terraces and earthworks bounded on 3 sides by water.	
ANIMAL/PLANT PESTS : Possum. Grazed by cattle.	
FENCING : Good.	
INTERPRETATION : Reserve notice only.	
RECREATION FACILITIES/VISITOR USE : No tracks / Little used.	
RECREATION OPPORTUNITY SPECTRUM CLASS(ES) : Rural.	
ACCESS : Off Bristol Road.	
LEASES, LICENCES, EASEMENTS AND CONCESSIONS : Pasture area grazed without licence.	
KEY MANAGEMENT NEEDS : Possum. Reclassify as Historic Reserve.	
IS CURRENT MANAGEMENT ADEQUATE (YES/NO/NOT KNOWN) IN TERMS OF :	
(A) PROTECTION	- Yes
(B) RECREATION/INTERPRETATION	- Yes
DATE FORM COMPLETED/AMENDED : 1/06/94	

WANGANUI CONSERVANCY LAND INVENTORY FORM	
NAME : Rimutaiteka Scenic Reserve	AREA (HA) : 2.9729
CONSERVATION UNIT NO : 70528	
LEGAL DESCRIPTION : Lot 1 DP 12873 Blk XIV Waitara SD	
ECOLOGICAL DISTRICT : Egmont	DATE APPROVED : 23/84
MAP REF (NZMS260) : Q19 234303	LOCAL AUTHORITY : New Plymouth D.C
MANAGEMENT PLAN (Y/N) : Yes	
ADMIN BODY : DOC	
IWI/HAPU : Te Ahi Awa	
FIELD CENTRE : New Plymouth	
GENERAL DESCRIPTION : Small hilltop surrounded by flat to rolling farmland. Geology Taranaki Volcanic Region; Inglewood lahars. Reserve hilltop on lahar. Ref management plan.	
VEGETATION TYPE : Tawa, manuka in main (regenerating), with manuka, mahoe along eastern edge with bracken, cocksfoot along stream margin. Some pines, conifers, bracken and blackberry.	
NOTABLE FLORA/FAUNA : Tawa dominates forest, regenerating well. NZ pidgeon.	
HISTORICAL/CULTURAL RESOURCES : None known.	
ANIMAL/PLANT PESTS : Possum.	
FENCING : Completely fenced, most in good condition. Fence on eastern boundary fair.	
INTERPRETATION : None.	
RECREATION FACILITIES/VISITOR USE : No sign posting or tracks within bush / Not used by general public. Development should be kept to a minimum.	
RECREATION OPPORTUNITY SPECTRUM CLASS(ES) : Back Country Walk-In.	
ACCESS : Right of way 150 metres off Rimutaiteka Road.	
LEASES, LICENCES, EASEMENTS AND CONCESSIONS : None.	
KEY MANAGEMENT NEEDS : Possum, fencing review.	
IS CURRENT MANAGEMENT ADEQUATE (YES/NO/NOT KNOWN) IN TERMS OF :	
(A) PROTECTION	Yes
(B) RECREATION/INTERPRETATION	Yes
DATE FORM COMPLETED/AMENDED : 1/06/94	

WANGANUI CONSERVANCY LAND INVENTORY FORM	
NAME : Maohiatiki Historic Reserve	AREA (HA) : 0.3176
CONSERVATION UNIT NO : 70529	
LEGAL DESCRIPTION : Lot 1 DP 9284, Lots 1,2 DP 15006 Blk III Paritutu SD	
ECOLOGICAL DISTRICT : Egmont	DATE APPROVED :
MAP REF (NZMS260) : Q19 135420	LOCAL AUTHORITY : New Plymouth D.C
MANAGEMENT PLAN (Y/N) : No	
ADMIN BODY : DOC	
IWI/HAPU : Te Ahi Awa	
FIELD CENTRE : New Plymouth	
GENERAL DESCRIPTION : Lahar mound beside SH 3. All in grass. Concrete cross monument. Rifle pits and rua just visible. Substantially altered by SH 3 being straightened, cutting off south end of mound. Ref 12 and 3.	
VEGETATION TYPE : Rough pasture. Several planted <i>Olearia alba</i> . Refer draft management plan.	
NOTABLE FLORA/FAUNA : None known.	
HISTORICAL/CULTURAL RESOURCES : NZAA Q19/114, N109/86. Ancient pre European pa abandoned about 1830. Gun fighting pa built 1860 by Waikato tribes. British built stockade 1861.	
ANIMAL/PLANT PESTS : Gorse, hemlock, blackberry and boxthorn.	
FENCING : Ringfenced with stockproof post and wire fence.	
INTERPRETATION : SH 3 roadside sign. Interpretation sign on reserve.	
RECREATION FACILITIES/VISITOR USE : Stiles and interpretation sign. Gate through reserve boundary fence / Visitor use low.	
RECREATION OPPORTUNITY SPECTRUM CLASS(ES) : Rural.	
ACCESS : Access across pasture off SH 3. Walk across pasture 70m.	
LEASES, LICENCES, EASEMENTS AND CONCESSIONS : Access easement. Occasional sheep grazing, no licence issued as it serves as a management tool.	
KEY MANAGEMENT NEEDS : Continue grazing. Occasional weed control and fence maintenance. Complete conservation plan. Maintain monument. Iwi consultation. Consult Transit over any new development which may impact on access to the SH.	
IS CURRENT MANAGEMENT ADEQUATE (YES/NO/NOT KNOWN) IN TERMS OF :	
(A) PROTECTION	Yes
(B) RECREATION/INTERPRETATION	Yes
DATE FORM COMPLETED/AMENDED : 1/06/94	

WANGANUI CONSERVANCY
LAND INVENTORY FORM



NAME : Waitaha Stream Recreation Reserve
CONSERVATION UNIT NO : 70530
LEGAL DESCRIPTION : Sec 54 Bell District Blk II Paritutu SD
AREA (HA) : 1.942

ECOLOGICAL DISTRICT : Egmont
MAP REF (NZMS260) : Q19 102426
MANAGEMENT PLAN (Y/N) : No
ADMIN BODY : DOC
IWI/HAPU : Te Ahi Awa
FIELD CENTRE : New Plymouth
DATE APPROVED :
LOCAL AUTHORITY : New Plymouth D.C
EXPIRES :

GENERAL DESCRIPTION : A triangular area comprising coastal cliffs up to 20m high above a boulder beach with some relatively flat land on the cliff top. Also contains the mouth of the Waitaha Stream and some sand dunes at it's eastern end.

VEGETATION TYPE : Upper slopes dominated by boxthorn overtopped by occasional caro (Coprosma regimens). Above cliff tops rye grass, clover pasture, sand dunes (marriam grass). M.R Boase report 16/9/81, file 8/191/17.

NOTABLE FLORA/FAUNA : Not known.

HISTORICAL/CULTURAL RESOURCES : Not known.

ANIMAL/PLANT PESTS : Gorse.

FENCING : Not known.

INTERPRETATION : None.

RECREATION FACILITIES/VISITOR USE : Adjoins Bell Block Beach which has a car park, toilet, changing sheds and water supply.

RECREATION OPPORTUNITY SPECTRUM CLASS(ES) : Urban.

ACCESS : On Wills Road, off SH 3.

LEASES, LICENCES, EASEMENTS AND CONCESSIONS : None.

KEY MANAGEMENT NEEDS : Fencing, weeds.

IS CURRENT MANAGEMENT ADEQUATE (YES/NO/NOT KNOWN) IN TERMS OF :

(A) PROTECTION - Not known
(B) RECREATION/INTERPRETATION - Not known

DATE FORM COMPLETED/AMENDED : 1/06/94

WANGANUI CONSERVANCY
LAND INVENTORY FORM



NAME : Taumata Historic Reserve
CONSERVATION UNIT NO : 70531
LEGAL DESCRIPTION : Lot 2 DP 2485 Blk VII Paritutu SD
AREA (HA) : 0.0632

ECOLOGICAL DISTRICT : Egmont
MAP REF (NZMS260) : Q19 116390
MANAGEMENT PLAN (Y/N) : No
ADMIN BODY : DOC
IWI/HAPU : Te Ahi Awa; Puketapu hapu
FIELD CENTRE : New Plymouth
DATE APPROVED :
LOCAL AUTHORITY : New Plymouth DC
EXPIRES :

GENERAL DESCRIPTION : Small flat triangular reserve. Ref 12 and 3. Refer draft management plan 1984.

VEGETATION TYPE : Pasture.

NOTABLE FLORA/FAUNA : None known.

HISTORICAL/CULTURAL RESOURCES : NZAA Q19/248. Uruoa. Puketapu chief killed in 1854 by his own tui in a land dispute over sale of Puketapu tribal lands to the Government. Concrete memorial cross.

ANIMAL/PLANT PESTS : None.

FENCING : Post and wire. Rear fence needs repair.

INTERPRETATION : Previous interpretation panel removed, needs replacement.

RECREATION FACILITIES/VISITOR USE : New roadside sign just installed / Low visitor use.

RECREATION OPPORTUNITY SPECTRUM CLASS(ES) : Rural.

ACCESS : Beside tarsealed Corbett Road. Parking on roadside. Good access.

LEASES, LICENCES, EASEMENTS AND CONCESSIONS : Grazed periodically by sheep.

KEY MANAGEMENT NEEDS : Continue grazing. Needs interpretation panel in consultation with local hapu. Rear fence needs repairing. Maintenance of memorial cross.

IS CURRENT MANAGEMENT ADEQUATE (YES/NO/NOT KNOWN) IN TERMS OF :

(A) PROTECTION - Yes
(B) RECREATION/INTERPRETATION - No

DATE FORM COMPLETED/AMENDED : 1/06/94

**WANGANUI CONSERVANCY
LAND INVENTORY FORM**

NAME : Mangaopa Recreation Reserve
 CONSERVATION UNIT NO : 70532
 LEGAL DESCRIPTION : Section 1 Blk VI Ngatimaru SD
 AREA (HA) : 1.129

ECOLOGICAL DISTRICT : North Taranaki
 MAP REF (NZMS260) : Q19 4132/2
 MANAGEMENT PLAN (Y/N) : No
 ADMIN BODY : DOC
 IN/HAPU : Ngati Maru
 FIELD CENTRE : Stratford

DATE APPROVED :
 LOCAL AUTHORITY : Stratford D.C
 EXPIRES :

GENERAL DESCRIPTION : The land is clean flat pasture. It adjoins the Waitara River to the north, the Mangaopa Stream to the west and the Mangaopa and Tunupo Rd to the east and south.

VEGETATION TYPE : Clear pasture with some scattered natives on river bank.

NOTABLE FLORA/FAUNA : Not known.

HISTORICAL/CULTURAL RESOURCES : Not known.

ANIMAL/PLANT PESTS : None.

FENCING : Ring fenced almost completely.

INTERPRETATION : None.

RECREATION FACILITIES/VISITOR USE : None / No recreational use.

RECREATION OPPORTUNITY SPECTRUM CLASS(ES) : Rural.

ACCESS : With leasees permission off public road.

LEASES, LICENCES, EASEMENTS AND CONCESSIONS : Grazing licence covering 1.1129ha.

KEY MANAGEMENT NEEDS : Review protected status.

IS CURRENT MANAGEMENT ADEQUATE (YES/NO/NOT KNOWN) IN TERMS OF :

(A) PROTECTION - Yes
 (B) RECREATION/INTERPRETATION - Yes

DATE FORM COMPLETED/AMENDED : 1/06/94

**WANGANUI CONSERVANCY
LAND INVENTORY FORM**

NAME : Huirangi Recreation Reserve
 CONSERVATION UNIT NO : 70533
 LEGAL DESCRIPTION : Sections 138-142, 152-156, 166-175, Town of Huirangi Blk IX Waitara SD
 AREA (HA) : 4.0713

ECOLOGICAL DISTRICT : Egmont
 MAP REF (NZMS260) : Q19 182380
 MANAGEMENT PLAN (Y/N) : No
 ADMIN BODY : New Plymouth D.C
 IN/HAPU : Te Ahi Awa
 FIELD CENTRE : New Plymouth

DATE APPROVED :
 LOCAL AUTHORITY : New Plymouth D.C
 EXPIRES :

GENERAL DESCRIPTION : Not known.

VEGETATION TYPE :

NOTABLE FLORA/FAUNA :

HISTORICAL/CULTURAL RESOURCES :

ANIMAL/PLANT PESTS :

FENCING :

INTERPRETATION :

RECREATION FACILITIES/VISITOR USE :

RECREATION OPPORTUNITY SPECTRUM CLASS(ES) :

ACCESS :

LEASES, LICENCES, EASEMENTS AND CONCESSIONS : Gas pipeline crossing.

KEY MANAGEMENT NEEDS : Review protected status.

IS CURRENT MANAGEMENT ADEQUATE (YES/NO/NOT KNOWN) IN TERMS OF :

(A) PROTECTION - Not known
 (B) RECREATION/INTERPRETATION - Not known

DATE FORM COMPLETED/AMENDED : 29/05/97



**WANGANUI CONSERVANCY
LAND INVENTORY FORM**

NAME : Lepperton Local Purpose Reserves (Cemetery)
 CONSERVATION UNIT NO : 70534
 LEGAL DESCRIPTION : Section 2 and 3 Town of Lepperton Blk VII Paritutu SD

AREA (HA) : 0.4046

ECOLOGICAL DISTRICT : Egmont
 MAP REF (NZMS260) : Q19 147378
 MANAGEMENT PLAN (Y/N) : No
 ADMIN BODY : DOC
 IW/HAPU : Te Ahi Awa
 FIELD CENTRE : New Plymouth

DATE APPROVED :
 LOCAL AUTHORITY : New Plymouth D.C

EXPIRES :

GENERAL DESCRIPTION : Public cemetery by NZ Gazette 1890/1064.

VEGETATION TYPE : Not known.

NOTABLE FLORA/FAUNA : Not known.

HISTORICAL/CULTURAL RESOURCES : Cemetery.

ANIMAL/PLANT PESTS : Not known.

FENCING : Not known.

INTERPRETATION : Not known.

RECREATION FACILITIES/VISITOR USE : Not known.

RECREATION OPPORTUNITY SPECTRUM CLASS(ES) : Rural.

ACCESS : Off Richmond Road.

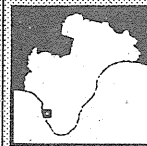
LEASES, LICENCES, EASEMENTS AND CONCESSIONS : Not known.

KEY MANAGEMENT NEEDS : Investigate status. File 8/48.

IS CURRENT MANAGEMENT ADEQUATE (YES/NO/NOT KNOWN) IN TERMS OF :

(A) PROTECTION - Not known
 (B) RECREATION/INTERPRETATION - Not known

DATE FORM COMPLETED/AMENDED : 1/09/94



**WANGANUI CONSERVANCY
LAND INVENTORY FORM**

NAME : Huirangi Local Purpose Reserve (Cemetery)
 CONSERVATION UNIT NO : 70535
 LEGAL DESCRIPTION : Sections 87-90 and 188 Town of Huirangi Blk IX Waitara SD

AREA (HA) : 0.8701

ECOLOGICAL DISTRICT : Egmont
 MAP REF (NZMS260) : Q19 183387
 MANAGEMENT PLAN (Y/N) : No
 ADMIN BODY : DOC
 IW/HAPU : Te Ahi Awa
 FIELD CENTRE : New Plymouth

DATE APPROVED :
 LOCAL AUTHORITY : New Plymouth D.C

EXPIRES :

GENERAL DESCRIPTION : Public cemetery by NZ Gazette 1910/4217. File 8/115.

VEGETATION TYPE : Not known.

NOTABLE FLORA/FAUNA : Not known.

HISTORICAL/CULTURAL RESOURCES : Cemetery.

ANIMAL/PLANT PESTS : Not known.

FENCING : Not known.

INTERPRETATION : Not known.

RECREATION FACILITIES/VISITOR USE : Not known.

RECREATION OPPORTUNITY SPECTRUM CLASS(ES) : Rural.

ACCESS : Off Waitara Road.

LEASES, LICENCES, EASEMENTS AND CONCESSIONS : None.

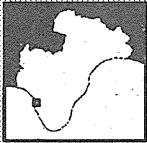
KEY MANAGEMENT NEEDS : Investigate and report on area.

IS CURRENT MANAGEMENT ADEQUATE (YES/NO/NOT KNOWN) IN TERMS OF :

(A) PROTECTION - Not known
 (B) RECREATION/INTERPRETATION - Not known

DATE FORM COMPLETED/AMENDED : 29/05/97

WANGANUI CONSERVANCY
LAND INVENTORY FORM



NAME : Urenui Local Purpose Reserve (Esplanade)
CONSERVATION UNIT NO : 70536
LEGAL DESCRIPTION : Lot 4 DP 7692 Blk III Waitara SD
AREA (HA) : 0.0144

ECOLOGICAL DISTRICT : North Taranaki
MAP REF (NZMS260) : Q19 304449
MANAGEMENT PLAN (Y/N) : No
ADMIN BODY : DOC
IWI/HAPU : Ngati Mutunga
FIELD CENTRE : New Plymouth
DATE APPROVED :
LOCAL AUTHORITY : New Plymouth D C
EXPIRES :

GENERAL DESCRIPTION : Small area abutting Urenui River. Riverbank Reserve by NZ Gazette 1958/183. (Now likely marginal strip).

VEGETATION TYPE : Not known.

NOTABLE FLORA/FAUNA : Not known.

HISTORICAL/CULTURAL RESOURCES : Not known.

ANIMAL/PLANT PESTS : Not known.

FENCING : Not known.

INTERPRETATION : Not known.

RECREATION FACILITIES/VISITOR USE : Not known.

RECREATION OPPORTUNITY SPECTRUM CLASS(ES) : Urban.

ACCESS : Via Urenui River or Wakapaki Street, Urenui.

LEASES, LICENCES, EASEMENTS AND CONCESSIONS : Not known.

KEY MANAGEMENT NEEDS : Investigate and report on area. Check status.

IS CURRENT MANAGEMENT ADEQUATE (YES/NO/NOT KNOWN) IN TERMS OF :

(A) PROTECTION - Not known
(B) RECREATION/INTERPRETATION - Not known

DATE FORM COMPLETED/AMENDED : 1/06/94

WANGANUI CONSERVANCY
LAND INVENTORY FORM



NAME : Urenui River Local Purpose Reserve (Esplanade)
CONSERVATION UNIT NO : 70537
LEGAL DESCRIPTION : Lot 3 DP 7373 Blk III Waitara SD
AREA (HA) : 0.4097

ECOLOGICAL DISTRICT : North Taranaki
MAP REF (NZMS260) : Q19 306446
MANAGEMENT PLAN (Y/N) : No
ADMIN BODY : DOC
IWI/HAPU : Ngati Mutunga
FIELD CENTRE : New Plymouth
DATE APPROVED :
LOCAL AUTHORITY : New Plymouth D C
EXPIRES :

GENERAL DESCRIPTION : Area not known.

VEGETATION TYPE : Not known.

NOTABLE FLORA/FAUNA : Could be whitebait spawning area.

HISTORICAL/CULTURAL RESOURCES : Not known.

ANIMAL/PLANT PESTS : Not known.

FENCING : Not known.

INTERPRETATION : Not known.

RECREATION FACILITIES/VISITOR USE : Not known.

RECREATION OPPORTUNITY SPECTRUM CLASS(ES) : Urban.

ACCESS : Off Epoha Street, Urenui.

LEASES, LICENCES, EASEMENTS AND CONCESSIONS : Not known.

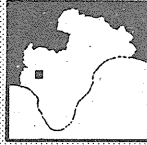
KEY MANAGEMENT NEEDS : Investigate status and report on area if necessary.

IS CURRENT MANAGEMENT ADEQUATE (YES/NO/NOT KNOWN) IN TERMS OF :

(A) PROTECTION - Not known
(B) RECREATION/INTERPRETATION - Not known

DATE FORM COMPLETED/AMENDED : 1/06/94

WANGANUI CONSERVANCY
LAND INVENTORY FORM



NAME : Tangarakau Stream Conservation
CONSERVATION UNIT NO : 70538
LEGAL DESCRIPTION : Section 4 Blk III Pouatu SD
AREA (HA) : 3.2375

ECOLOGICAL DISTRICT : North Taranaki
MAP REF (NZMS260) : R19 730460
MANAGEMENT PLAN (Y/N) : No
ADMIN BODY : DOC
IWI/HAPU : Te Ati Haumai a Paparangi
FIELD CENTRE : New Plymouth
DATE APPROVED :
LOCAL AUTHORITY : Stratford D C
EXPIRES :

GENERAL DESCRIPTION : Forested area surrounded by the Tangarakau Scenic Reserve.

VEGETATION TYPE : Rimu, tawa, Rimu less frequent. Rata and rewarewa are emerging over tawa. Some kamahi and pukatea. Understorey whelki, turepo, supplejack.

NOTABLE FLORA/FAUNA : Hard beech on ridge tops. Brachyglottis turneri, NI robin, falcon, kiwi, whitehead.

HISTORICAL/CULTURAL RESOURCES : Not known.

ANIMAL/PLANT PESTS : Possum, goat, pig.

FENCING : Unfenced.

INTERPRETATION : Scenic reserve sign posted on road.

RECREATION FACILITIES/VISITOR USE : As SH 43 runs through the scenic reserve usage would be high.

RECREATION OPPORTUNITY SPECTRUM CLASS(ES) : Back Country Drive-In.

ACCESS : Off SH 43.

LEASES, LICENCES, EASEMENTS AND CONCESSIONS : None.

KEY MANAGEMENT NEEDS : Possum and goat control. Tramping tracks.

IS CURRENT MANAGEMENT ADEQUATE (YES/NO/NOT KNOWN) IN TERMS OF :
(A) PROTECTION - No
(B) RECREATION/INTERPRETATION - No

DATE FORM COMPLETED/AMENDED : 1/06/94

WANGANUI CONSERVANCY
LAND INVENTORY FORM



NAME : Sentry Hill Redoubt Historic Reserve
CONSERVATION UNIT NO : 70539
LEGAL DESCRIPTION : Sections 153 and 154 Waitara West Blk III Paritutu SD
AREA (HA) : 3.5185

ECOLOGICAL DISTRICT : Egmont
MAP REF (NZMS260) : C19 137399
MANAGEMENT PLAN (Y/N) : No
ADMIN BODY : DOC
IWI/HAPU : Te Ati Awa
FIELD CENTRE : New Plymouth
DATE APPROVED :
LOCAL AUTHORITY : New Plymouth D C
EXPIRES :

GENERAL DESCRIPTION : Once a hill overlooking flats. Site quarried and now a large hole, small lake, wetland and steep sided banks. Ref 12 and 3.

VEGETATION TYPE : Rough pasture with heavy infestation of gorse. Pond lined with secondary native bush. Mamaku, mahoe, rewarewa, pigeonwood.

NOTABLE FLORA/FAUNA : None known.

HISTORICAL/CULTURAL RESOURCES : NZAA C19/119, N109/62. Ancient Maori pa, European redoubt. Little or no surface evidence left of these. Terminal point of Whakaahurangi Track. First conflict of Hauhau faith.

ANIMAL/PLANT PESTS : Possum, Gorse.

FENCING : Post and wire and electric fencing. Not stockproof.

INTERPRETATION : None.

RECREATION FACILITIES/VISITOR USE : New roadside sign. No visitor facilities / Very low public useage. Potential for picnic area overlooking bush fringed pond.

RECREATION OPPORTUNITY SPECTRUM CLASS(ES) : Rural.

ACCESS : Beside SH 3a and railway line. Good access, park on road beside reserve. Roadside electric fence makes public access difficult.

LEASES, LICENCES, EASEMENTS AND CONCESSIONS : 2.43ha grazing licence over pasture area.

KEY MANAGEMENT NEEDS : Upgrade fencing. Investigate interpretation sign in consultation with local iwi. Install gate and/or stile. Consult Transit over any new development which may impact on access to the SH.

IS CURRENT MANAGEMENT ADEQUATE (YES/NO/NOT KNOWN) IN TERMS OF :
(A) PROTECTION - No
(B) RECREATION/INTERPRETATION - No

DATE FORM COMPLETED/AMENDED : 1/06/94