

WANGANUI CONSERVANCY LAND INVENTORY FORM	
NAME : Pitangi Track General Govt. Building	AREA (HA) : 1.821
CONSERVATION UNIT NO : 70081	
LEGAL DESCRIPTION : Sec 6 Blk III Waipakura SD	
ECOLOGICAL DISTRICT : Rangitikei	EXPIRES :
MAP REF (NZMS260) : S21 001643	DATE APPROVED :
MANAGEMENT PLAN (Y/N) : No	LOCAL AUTHORITY : Wanganui D C
ADMIN BODY : DOC	
IWI/HAPU : Hine onsone	
FIELD CENTRE : Wanganui	
GENERAL DESCRIPTION : Not known.	
VEGETATION TYPE :	
NOTABLE FLORA/FAUNA :	
HISTORICAL/CULTURAL RESOURCES :	
ANIMAL/PLANT PESTS :	
FENCING :	
INTERPRETATION :	
RECREATION FACILITIES/VISITOR USE :	
RECREATION OPPORTUNITY SPECTRUM CLASS(ES) :	
ACCESS :	
LEASES, LICENCES, EASEMENTS AND CONCESSIONS :	
KEY MANAGEMENT NEEDS :	
IS CURRENT MANAGEMENT ADEQUATE (YES/NO/NOT KNOWN) IN TERMS OF :	
(A) PROTECTION	Not known
(B) RECREATION/INTERPRETATION	Not known
DATE FORM COMPLETED/AMENDED : 1/06/94	

WANGANUI CONSERVANCY LAND INVENTORY FORM	
NAME : Mangatoroa Scenic Reserve	AREA (HA) : 0.3085
CONSERVATION UNIT NO : 70082	
LEGAL DESCRIPTION : Section 16 Blk X Makotuku SD	
ECOLOGICAL DISTRICT : Rangitikei	EXPIRES :
MAP REF (NZMS260) : S21 017882	DATE APPROVED :
MANAGEMENT PLAN (Y/N) : No	LOCAL AUTHORITY : Ruapehu D C
ADMIN BODY : DOC	
IWI/HAPU : Te Ati Haunui a Paparangi	
FIELD CENTRE : Pipiriki	
GENERAL DESCRIPTION : Steep sided from road to stream.	
VEGETATION TYPE : Ribbonwood, mahoe, kohekohe, wineberry.	
NOTABLE FLORA/FAUNA : Long leaved mahoe, predominately kohekohe and ribbonwood.	
HISTORICAL/CULTURAL RESOURCES : None.	
ANIMAL/PLANT PESTS : Goats, possums, Himalayan honeysuckle.	
FENCING : None.	
INTERPRETATION : None.	
RECREATION FACILITIES/VISITOR USE : None / None.	
RECREATION OPPORTUNITY SPECTRUM CLASS(ES) : Rural.	
ACCESS : From Mangatoroa South Road.	
LEASES, LICENCES, EASEMENTS AND CONCESSIONS : None.	
KEY MANAGEMENT NEEDS : Animal Control.	
IS CURRENT MANAGEMENT ADEQUATE (YES/NO/NOT KNOWN) IN TERMS OF :	
(A) PROTECTION	No
(B) RECREATION/INTERPRETATION	Yes
DATE FORM COMPLETED/AMENDED : 9/04/97	

WANGANUI CONSERVANCY LAND INVENTORY FORM	
NAME : Rautawa Scenic Reserve	AREA (HA) : 3.0857
CONSERVATION UNIT NO : 70083	
LEGAL DESCRIPTION : Sec 2 Blk X Ngamatea SD	
ECOLOGICAL DISTRICT : Rangitikei	EXPIRES :
MAP REF (NZMS260) : S21 087728	DATE APPROVED :
MANAGEMENT PLAN (Y/N) : No	LOCAL AUTHORITY : Wanganui D C
ADMIN BODY : DOC	
WIWHAPU : Te Awa iti (Otoko)	
FIELD CENTRE : Whanganui	
GENERAL DESCRIPTION : Steep down from SH 4 to Mangawhero River.	
VEGETATION TYPE : Regenerating forest, planted exotic shrubs and native species not natural to district (eg. houpara).	
NOTABLE FLORA/FAUNA : Not known.	
HISTORICAL/CULTURAL RESOURCES : Not known.	
ANIMAL/PLANT PESTS : Not known.	
FENCING : None.	
INTERPRETATION : None.	
RECREATION FACILITIES/VISITOR USE : Look out platform / High.	
RECREATION OPPORTUNITY SPECTRUM CLASS(ES) : Rural, Back Country Walk-In.	
ACCESS : SH 4.	
LEASES, LICENCES, EASEMENTS AND CONCESSIONS : None.	
KEY MANAGEMENT NEEDS : Removal of exotics.	
IS CURRENT MANAGEMENT ADEQUATE (YES/NO/NOT KNOWN) IN TERMS OF :	
(A) PROTECTION	- No
(B) RECREATION/INTERPRETATION	- Yes
DATE FORM COMPLETED/AMENDED : 1/06/94	

WANGANUI CONSERVANCY LAND INVENTORY FORM	
NAME : Otoko Scenic Reserve	AREA (HA) : 3.9456
CONSERVATION UNIT NO : 70084	
LEGAL DESCRIPTION : Sec 11 Blk II Mangawhero SD	
ECOLOGICAL DISTRICT : Rangitikei	EXPIRES :
MAP REF (NZMS260) : S21 096608	DATE APPROVED :
MANAGEMENT PLAN (Y/N) : No	LOCAL AUTHORITY : Wanganui D C
ADMIN BODY : DOC	
WIWHAPU : Ngati Hine, Ngati Ruwai, Ngati Waitarapu (Whanganui)	
FIELD CENTRE : Whanganui	
GENERAL DESCRIPTION : Steep face.	
VEGETATION TYPE :	
NOTABLE FLORA/FAUNA :	
HISTORICAL/CULTURAL RESOURCES :	
ANIMAL/PLANT PESTS : Cattle, goats, possum control programme completed with Regional Council 1996.	
FENCING : None.	
INTERPRETATION :	
RECREATION FACILITIES/VISITOR USE :	
RECREATION OPPORTUNITY SPECTRUM CLASS(ES) :	
ACCESS : Landlocked.	
LEASES, LICENCES, EASEMENTS AND CONCESSIONS :	
KEY MANAGEMENT NEEDS :	
IS CURRENT MANAGEMENT ADEQUATE (YES/NO/NOT KNOWN) IN TERMS OF :	
(A) PROTECTION	- Not known
(B) RECREATION/INTERPRETATION	- Not known
DATE FORM COMPLETED/AMENDED : 30/04/97	

WANGANUI CONSERVANCY LAND INVENTORY FORM	
NAME : Manawatū Scientific Reserve	AREA (HA) : 22.1767
CONSERVATION UNIT NO : 70085	
LEGAL DESCRIPTION : Sec 5 Blk XI & Sec 14 Blk XV Ngāmatatea SD	
ECOLOGICAL DISTRICT : Rangitikei	EXPIRES :
MAP REF (NZMS260) : S21 143710	DATE APPROVED :
MANAGEMENT PLAN (Y/N) : No	LOCAL AUTHORITY : Wanganui D.C
ADMIN BODY : DOC	
WI/HAU : Te Awa-iti (Otoko)	
FIELD CENTRE : Whangamui	
GENERAL DESCRIPTION : Not known.	
VEGETATION TYPE :	
NOTABLE FLORA/FAUNA :	
HISTORICAL/CULTURAL RESOURCES :	
ANIMAL/PLANT PESTS :	
FENCING :	
INTERPRETATION :	
RECREATION FACILITIES/VISITOR USE :	
RECREATION OPPORTUNITY SPECTRUM CLASS(ES) :	
ACCESS :	
LEASES, LICENCES, EASEMENTS AND CONCESSIONS :	
KEY MANAGEMENT NEEDS :	
IS CURRENT MANAGEMENT ADEQUATE (YES/NO/NOT KNOWN) IN TERMS OF :	
(A) PROTECTION	Not known
(B) RECREATION/INTERPRETATION	Not known
DATE FORM COMPLETED/AMENDED : 1/06/94	

WANGANUI CONSERVANCY LAND INVENTORY FORM	
NAME : Karioi Domain Recreation Reserve	AREA (HA) : 4.038
CONSERVATION UNIT NO : 70086	
LEGAL DESCRIPTION : Part Section 5, Blk X, Karioi SD	
ECOLOGICAL DISTRICT : Tongariro	EXPIRES :
MAP REF (NZMS260) : S21 252892	DATE APPROVED :
MANAGEMENT PLAN (Y/N) : No	LOCAL AUTHORITY : Ruapehu D.C
ADMIN BODY : Ruapehu D.C	
WI/HAU : Te Ahi Hauui & Papatangi	
FIELD CENTRE : Pipiriri	
GENERAL DESCRIPTION : Recreation Reserve (football field) all in grass.	
VEGETATION TYPE : Grass and Lawson's cypress. Manuka along stream.	
NOTABLE FLORA/FAUNA : Some kowhai.	
HISTORICAL/CULTURAL RESOURCES : None.	
ANIMAL/PLANT PESTS : Lawson's cypress.	
FENCING : Fully fenced.	
INTERPRETATION : None.	
RECREATION FACILITIES/VISITOR USE : Goal posts and small sheds.	
RECREATION OPPORTUNITY SPECTRUM CLASS(ES) : Rural.	
ACCESS : By Fields Track Road turnoff at Karioi Domain sign.	
LEASES, LICENCES, EASEMENTS AND CONCESSIONS : None.	
KEY MANAGEMENT NEEDS : Not known.	
IS CURRENT MANAGEMENT ADEQUATE (YES/NO/NOT KNOWN) IN TERMS OF :	
(A) PROTECTION	Not known
(B) RECREATION/INTERPRETATION	Not known
DATE FORM COMPLETED/AMENDED : 30/04/97	



**WANGANUI CONSERVANCY
LAND INVENTORY FORM**

NAME : Siberia Scenic Reserve
 CONSERVATION UNIT NO : 70087
 LEGAL DESCRIPTION : Sec 1 SO 36154 and Lot 1 DP 67639, Blk IV Mangawhero SD
 AREA (HA) : 19.5767
 ECOLOGICAL DISTRICT : Rangitikei
 MAP REF (NZMS260) : S21 228640
 MANAGEMENT PLAN (Y/N) : No
 ADMIN BODY : DOC
 IMU/HAPU : Ngati Apa
 FIELD CENTRE : Mangaweka
 DATE APPROVED :
 LOCAL AUTHORITY : Wanganui D.C
 EXPIRES :

GENERAL DESCRIPTION : Remote section of moderate to steep hill country situated between Whangaehu and Turakina River catchments.

VEGETATION TYPE : Highly modified podocarp forest.

NOTABLE FLORA/FAUNA : Not known.

HISTORICAL/CULTURAL RESOURCES : Not known.

ANIMAL/PLANT PESTS : Possums, goats, domestic stock.

FENCING : Partially fenced with new fence to enclose one section.

INTERPRETATION : None.

RECREATION FACILITIES/VISITOR USE : None / Low.

RECREATION OPPORTUNITY SPECTRUM CLASS(ES) : Back Country Drive-In.

ACCESS : Off Hales Road via partially formed road access.

LEASES, LICENCES, EASEMENTS AND CONCESSIONS : None.

KEY MANAGEMENT NEEDS : Review protected status.

IS CURRENT MANAGEMENT ADEQUATE (YES/NO/NOT KNOWN) IN TERMS OF :

(A) PROTECTION - Yes
 (B) RECREATION/INTERPRETATION - Yes

DATE FORM COMPLETED/AMENDED : 1/06/94



**WANGANUI CONSERVANCY
LAND INVENTORY FORM**

NAME : Ringa Ringa Scenic Reserve
 CONSERVATION UNIT NO : 70088
 LEGAL DESCRIPTION : Pt Sec 79A, Lot 1 DP 35316 Blk IX Maungakaretu SD
 AREA (HA) : 31.6837
 ECOLOGICAL DISTRICT : Rangitikei
 MAP REF (NZMS260) : S21 283725
 MANAGEMENT PLAN (Y/N) : No
 ADMIN BODY : DOC
 IMU/HAPU : Ngati Apa
 FIELD CENTRE : Mangaweka
 DATE APPROVED :
 LOCAL AUTHORITY : Rangitikei D.C
 EXPIRES :

GENERAL DESCRIPTION : Large hilly bush area typical of many reserves in the Turakina Valley. Ref file 9/6/69.

VEGETATION TYPE : Beech, silverpine, kamahi, horopito, maire, matai, tawa, kahikatea, totara, rimu.

NOTABLE FLORA/FAUNA : Not known.

HISTORICAL/CULTURAL RESOURCES : Not known.

ANIMAL/PLANT PESTS : Goats, possums, domestic stock.

FENCING : Unfenced.

INTERPRETATION : None.

RECREATION FACILITIES/VISITOR USE : Scenic reserve sign / Low use.

RECREATION OPPORTUNITY SPECTRUM CLASS(ES) : Rural.

ACCESS : Off Hales Road via Turakina Valley Road, 28 km west of Mataroa.

LEASES, LICENCES, EASEMENTS AND CONCESSIONS : None.

KEY MANAGEMENT NEEDS : Fencing, complete land exchange.

IS CURRENT MANAGEMENT ADEQUATE (YES/NO/NOT KNOWN) IN TERMS OF :

(A) PROTECTION - Yes
 (B) RECREATION/INTERPRETATION - Yes


DATE FORM COMPLETED/AMENDED : 1/06/94

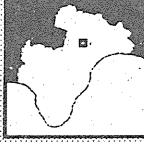
WANGANUI CONSERVANCY LAND INVENTORY FORM	
NAME : Papanui Scenic Reserve	AREA (HA) : 55.1964
CONSERVATION UNIT NO : 70089	LEGAL DESCRIPTION : Lots 1-3 DP 22633 Secs 5A,69 Blk XIII Maungakaretu SD, Sec 7B Blk XIV Maungakaretu SD
ECOLOGICAL DISTRICT : Rangitikei	MAP REF (NZMS260) : S21 275662
MANAGEMENT PLAN (Y/N) : No	DATE APPROVED :
ADMIN BODY : DOC	LOCAL AUTHORITY : Rangitikei D.C
IWI/HAPU : Ngati Apa	FIELD CENTRE : Mangaweka
GENERAL DESCRIPTION : Old river terraces and steep faces on both sides of the Turakina river. Ref file 9/6/40.	
VEGETATION TYPE : Mixed podocarp forest.	
NOTABLE FLORA/FAUNA : Not known.	
HISTORICAL/CULTURAL RESOURCES : Not known.	
ANIMAL/PLANT PESTS : Domestic stock, goats, possums.	
FENCING : Partially fenced.	
INTERPRETATION : None.	
RECREATION FACILITIES/VISITOR USE : Scenic reserve sign / Low use.	
RECREATION OPPORTUNITY SPECTRUM CLASS(ES) : Rural.	
ACCESS : Walking access off Turakina Valley Road.	
LEASES, LICENCES, EASEMENTS AND CONCESSIONS : None.	
KEY MANAGEMENT NEEDS : Fencing, botanical survey.	
IS CURRENT MANAGEMENT ADEQUATE (YES/NO/NOT KNOWN) IN TERMS OF :	
(A) PROTECTION	Yes
(B) RECREATION/INTERPRETATION	Yes
DATE FORM COMPLETED/AMENDED : 1/06/94	

WANGANUI CONSERVANCY LAND INVENTORY FORM	
NAME : Pohoniulane Scenic Reserve	AREA (HA) : 25.3389
CONSERVATION UNIT NO : 70090	LEGAL DESCRIPTION : Secs 57,58 Blk I Tiriraukawa SD
ECOLOGICAL DISTRICT : Rangitikei	MAP REF (NZMS260) : S21 257635
MANAGEMENT PLAN (Y/N) : No	DATE APPROVED :
ADMIN BODY : DOC	LOCAL AUTHORITY : Rangitikei D.C
IWI/HAPU : Ngati Apa	FIELD CENTRE : Mangaweka
GENERAL DESCRIPTION : Sec 58, moderately steep, bluffs and hill country facing south east. Sec 57, easy country. Ref file 9/6/62.	
VEGETATION TYPE : Predominately tawa forest including kahitakea, maire, totara, matai.	
NOTABLE FLORA/FAUNA : Not known.	
HISTORICAL/CULTURAL RESOURCES : Not known.	
ANIMAL/PLANT PESTS : Domestic stock, goats, possums.	
FENCING : Only partially fenced.	
INTERPRETATION : None.	
RECREATION FACILITIES/VISITOR USE : Scenic reserve sign / Low use.	
RECREATION OPPORTUNITY SPECTRUM CLASS(ES) : Rural.	
ACCESS : Difficult access along riverbank.	
LEASES, LICENCES, EASEMENTS AND CONCESSIONS : None.	
KEY MANAGEMENT NEEDS : Fencing, botanical survey.	
IS CURRENT MANAGEMENT ADEQUATE (YES/NO/NOT KNOWN) IN TERMS OF :	
(A) PROTECTION	Yes
(B) RECREATION/INTERPRETATION	Yes
DATE FORM COMPLETED/AMENDED : 1/06/94	

WANGANUI CONSERVANCY LAND INVENTORY FORM	
NAME : Moki Conservation Area	AREA (HA) : 3516.8852
CONSERVATION UNIT NO : 70091	LEGAL DESCRIPTION : Secs 2,7,9,14, Pts Secs 5,6, Blk XIII Wairo SD, Secs 1,2,13-23,50 Blk XIV Wairo SD, Secs 4,5,12,16 Blk I Pouatu SD, Secs 5,6,12-14,19,22-P35,39,40, 1 of Sec 10, Blk II Pouatu SD
ECOLOGICAL DISTRICT : North Taranaki	DATE APPROVED : EXPIRES :
MAP REF (NZMS260) : R19 582493, R18	MANAGEMENT PLAN (Y/N) : No
ADMIN BODY : DOC	LOCAL AUTHORITY : New Plymouth D.C., Stratford D.C
W/H/HAU : Ngati Maru, Ngati Tama	FIELD CENTRE : New Plymouth
GENERAL DESCRIPTION : Steep hill country forming head waters of Waitara River. Eastern side east of Mangapapa Road, rolling hill country.	
VEGETATION TYPE : Logged and unlogged upland forest. Tawa kamahi with large emergent rimu, rata. Manuka 3-4m on abandoned lease and in the main valley. Maire exceptionally abundant.	
NOTABLE FLORA/FAUNA : Kokako, kaka, brown kiwi, NI robin, whitehead, NZ falcon, morepork, long tailed bat. Regenerating rimu adjacent to Mangapapa Road.	
HISTORICAL/CULTURAL RESOURCES : Not much known, but western boundary old abandoned rehab farms.	
ANIMAL/PLANT PESTS : Possum, goats, pigs, stoats, cats, rats. Stock trespass from Landcorp, western side, threatening kokako.	
FENCING : South boundary - Waitara River unfenced. East boundary - fenced, good. North boundary - fenced, good. West boundary - unfenced or in disrepair.	
INTERPRETATION : North Taranaki recreation booklet, signposted.	
RECREATION FACILITIES/VISITOR USE : Picnic area, caravan park, toilets, walking track, hut / High use area.	
RECREATION OPPORTUNITY SPECTRUM CLASS(ES) : Back Country Drive-In, Back Country Walk-In.	
ACCESS : 2 wheel drive, all-weather drive to good foot access off Kiwi Road. 2 wheel drive, through area on Mangapapa Road to good foot access.	
LEASES, LICENCES, EASEMENTS AND CONCESSIONS : 34.3ha in three grazing licences and some 16ha unlicensed grazing.	
KEY MANAGEMENT NEEDS : Rationalise/fence western boundary. Pole legal access off Kiwi Road.	
IS CURRENT MANAGEMENT ADEQUATE (YES/NO/NOT KNOWN) IN TERMS OF :	
(A) PROTECTION	Yes
(B) RECREATION/INTERPRETATION	Yes
DATE FORM COMPLETED/AMENDED : 1/06/94	

WANGANUI CONSERVANCY LAND INVENTORY FORM	
NAME : Paengaroa Scenic Reserve	AREA (HA) : 101.3602
CONSERVATION UNIT NO : 70092	LEGAL DESCRIPTION : Sec 50 Mataroa Suburban, Sec 32 Blk XII Maingakaratu SD
ECOLOGICAL DISTRICT : Rangitikei	DATE APPROVED : 12/18/86 EXPIRES : 12/18/96
MAP REF (NZMS260) : T21 435700	MANAGEMENT PLAN (Y/N) : Yes
ADMIN BODY : DOC	LOCAL AUTHORITY : Rangitikei D.C
W/H/HAU : Ngati Whiti, Ngati Tama	FIELD CENTRE : Mangaweka
GENERAL DESCRIPTION : Southerly facing hillside dissected by gullies, bounded on the south and east by the Hautapu River. Ref management plan. Doc Mainland Island project.	
VEGETATION TYPE : Kahikatea, matai dominant forest, with one of the greatest diversity of plants for reserves in the Taihape, Rangitikei area, and probably NZ's greatest diversity of divaricating shrubs (c. 33 spp.). Very large black maire, lemniscoid, cabbage trees on hilltops.	
NOTABLE FLORA/FAUNA : Coprosma obconica, C wallii and 13 other coprosma species, Melicytus flexuosus, Teucrium parvifolium, Olearia hectorii, Pittosporum obovatum, Brachyglottis sciadopihia, wind grass, Korhalsella lindsayi, K. clavata, Acaena luventica. Few kaikawaka, rimu, miro. Ref 36.	
HISTORICAL/CULTURAL RESOURCES : Not known.	
ANIMAL/PLANT PESTS : Possums, Ivy, red currant, cherry laurel, gooseberry, rowan, bittersweet, spindleberry, cotoneaster, elderberry, Chilean flame creeper, crack willow.	
FENCING : Stock proof on all boundaries.	
INTERPRETATION : No on-site interpretation. Information pamphlets and mobile display developed for use in public awareness.	
RECREATION FACILITIES/VISITOR USE : Scenic reserve sign / Visitor use low except for scientific groups.	
RECREATION OPPORTUNITY SPECTRUM CLASS(ES) : Rural.	
ACCESS : Walking access to Section 50 from Mataroa Road and to Section 32 by crossing the Hautapu River from Section 50.	
LEASES, LICENCES, EASEMENTS AND CONCESSIONS : Grazing licence covering 1.5000ha of pasture.	
KEY MANAGEMENT NEEDS : Ivy eradication and other weed control (intensive and ongoing since 1991), also permanent possum bait stations.	
IS CURRENT MANAGEMENT ADEQUATE (YES/NO/NOT KNOWN) IN TERMS OF :	
(A) PROTECTION	Yes
(B) RECREATION/INTERPRETATION	Yes
DATE FORM COMPLETED/AMENDED : 29/04/97	

	
WANGANUI CONSERVANCY LAND INVENTORY FORM	
NAME : Tauroro Forest Conservation Area	AREA (HA) : 473.2798
CONSERVATION UNIT NO : 70093	
LEGAL DESCRIPTION : Sec 10 Bk II Mangawhero SD	
ECOLOGICAL DISTRICT : Rangitikei	EXPIRES :
MAP REF (NZMS260) : S21 1256 10	
MANAGEMENT PLAN (Y/N) : No	DATE APPROVED :
ADMIN BODY : DOC	LOCAL AUTHORITY : Wanganui D C
IWI/HAPU : Te Awa ihi, Ngati apa	
FIELD CENTRE : Whanganui	
GENERAL DESCRIPTION : Moderate to steep hill country, steep gorges.	
VEGETATION TYPE : Rimu, tawa predominates with some manuka.	
NOTABLE FLORA/FAUNA : NZ pigeon, some rehabilitated kivi released into the area, current status unknown.	
HISTORICAL/CULTURAL RESOURCES : Not known.	
ANIMAL/PLANT PESTS : Goats, pigs, deer, possums.	
FENCING : Fenced but some in poor condition.	
INTERPRETATION : None.	
RECREATION FACILITIES/VISITOR USE : None / Very low.	
RECREATION OPPORTUNITY SPECTRUM CLASS(ES) : Rural, Back Country Walk-in.	
ACCESS : No legal access, access by negotiation off SH 4.	
LEASES, LICENCES, EASEMENTS AND CONCESSIONS : None.	
KEY MANAGEMENT NEEDS : Fencing primary target, wild animal control secondary.	
IS CURRENT MANAGEMENT ADEQUATE (YES/NO/NOT KNOWN) IN TERMS OF :	
(A) PROTECTION	- No
(B) RECREATION/INTERPRETATION	- Yes
DATE FORM COMPLETED/AMENDED : 1/06/94	

	
WANGANUI CONSERVANCY LAND INVENTORY FORM	
NAME : Hales Road Scenic Reserve	AREA (HA) : 12.7476
CONSERVATION UNIT NO : 70094	
LEGAL DESCRIPTION : Sec 50 Bk IV Mangawhero SD	
ECOLOGICAL DISTRICT : Rangitikei	EXPIRES :
MAP REF (NZMS260) : S22 199599 S21	
MANAGEMENT PLAN (Y/N) : No	DATE APPROVED :
ADMIN BODY : DOC	LOCAL AUTHORITY : Wanganui D C
IWI/HAPU : Ngati Apa	
FIELD CENTRE : Whanganui	
GENERAL DESCRIPTION : Undulating to moderate hill country.	
VEGETATION TYPE : Podocarp, tawa with some secondary regeneration, 50% still in pasture.	
NOTABLE FLORA/FAUNA : Not known.	
HISTORICAL/CULTURAL RESOURCES : Not known.	
ANIMAL/PLANT PESTS : Not known.	
FENCING : 30% fenced only	
INTERPRETATION : None.	
RECREATION FACILITIES/VISITOR USE : None / None.	
RECREATION OPPORTUNITY SPECTRUM CLASS(ES) : Back Country Walk-in.	
ACCESS : Walking via Hales Road off Mangamahu Valley Road.	
LEASES, LICENCES, EASEMENTS AND CONCESSIONS : None.	
KEY MANAGEMENT NEEDS : Review protected status.	
IS CURRENT MANAGEMENT ADEQUATE (YES/NO/NOT KNOWN) IN TERMS OF :	
(A) PROTECTION	- No
(B) RECREATION/INTERPRETATION	- Yes
DATE FORM COMPLETED/AMENDED : 1/06/94	

WANGANUI CONSERVANCY LAND INVENTORY FORM	
NAME : Aravata Conservation Area	AREA (HA) : 18.1096
CONSERVATION UNIT NO : 70095	
LEGAL DESCRIPTION : Popotea 2A, Blk IV Raretele SD	
ECOLOGICAL DISTRICT : Maematearanga	EXPIRES :
MAP REF (NZMS260) : R20 851996	DATE APPROVED :
MANAGEMENT PLAN (Y/N) : No	LOCAL AUTHORITY : Ruapehu D.C
ADMIN BODY : DOC	
MWH/AFU : Te Ahi Hauwui a Papatangi	
FIELD CENTRE : Pihiriki	
GENERAL DESCRIPTION : Dense podocarp covered area, steep in most areas with the main Ranganui ridgeline running through it.	
VEGETATION TYPE : Podocarp, tawa, black beech ridgeline.	
NOTABLE FLORA/FAUNA : Kiwi, NZ pigeon.	
HISTORICAL/CULTURAL RESOURCES : Not known.	
ANIMAL/PLANT PESTS : Pigs, goats, possums.	
FENCING : None.	
INTERPRETATION : None.	
RECREATION FACILITIES/VISITOR USE : None / Low.	
RECREATION OPPORTUNITY SPECTRUM CLASS(ES) : Back Country Walk-In.	
ACCESS : Via Whanganui River.	
LEASES, LICENCES, EASEMENTS AND CONCESSIONS : None.	
KEY MANAGEMENT NEEDS : Animal control.	
IS CURRENT MANAGEMENT ADEQUATE (YES/NO/NOT KNOWN) IN TERMS OF :	
(A) PROTECTION	No
(B) RECREATION/INTERPRETATION	Yes
DATE FORM COMPLETED/AMENDED : 1/06/94	

WANGANUI CONSERVANCY LAND INVENTORY FORM	
NAME : Makuhou Scenic Reserve	AREA (HA) : 7.8668
CONSERVATION UNIT NO : 70096	
LEGAL DESCRIPTION : Sec 517 Rangitikei District, Blk X Whangaeahu SD	
ECOLOGICAL DISTRICT : Rangitikei	EXPIRES : 5/14/96
MAP REF (NZMS260) : S22 115226	DATE APPROVED : 5/14/86
MANAGEMENT PLAN (Y/N) : Yes	LOCAL AUTHORITY : Rangitikei D.C
ADMIN BODY : DOC	
MWH/AFU : Ngati Apa	
FIELD CENTRE : Palmerston North	
GENERAL DESCRIPTION : Bush remnant on dissected marine terrace. Comprises steep slopes and gully. Parts have been burned. Ref management plan.	
VEGETATION TYPE : Tawa, titoki, manuka. Occasional kahikatea, mahoe, hinau, rewarea, lemnwood, miro. Western part of reserve has broken canopy, with much toetoe, poplars.	
NOTABLE FLORA/FAUNA : No special features.	
HISTORICAL/CULTURAL RESOURCES : Not known.	
ANIMAL/PLANT PESTS : Possums, occasional goats. Domestic stock.	
FENCING : Needs extensive work.	
INTERPRETATION : Signs.	
RECREATION FACILITIES/VISITOR USE : None / Has mainly scenic value.	
RECREATION OPPORTUNITY SPECTRUM CLASS(ES) : Rural.	
ACCESS : Vehicle, Makuhou Road.	
LEASES, LICENCES, EASEMENTS AND CONCESSIONS : Unlicensed grazing.	
KEY MANAGEMENT NEEDS : Fence maintenance, weed and pest checks. Rationalise grazing.	
IS CURRENT MANAGEMENT ADEQUATE (YES/NO/NOT KNOWN) IN TERMS OF :	
(A) PROTECTION	Yes
(B) RECREATION/INTERPRETATION	Yes
DATE FORM COMPLETED/AMENDED : 1/06/94	

WANGANUI CONSERVANCY LAND INVENTORY FORM	
NAME : Mangamahua Scenic Reserve	AREA (HA) : 19.848
CONSERVATION UNIT NO : 70097	LEGAL DESCRIPTION : Lots 1-3 DP 47116 & Sec 10 Blk XI Mangamahua SD
ECOLOGICAL DISTRICT : Rangitikei	MAP REF (NZMS260) : S22 151528
MANAGEMENT PLAN (Y/N) : No	DATE APPROVED :
ADMIN BODY : DOC	LOCAL AUTHORITY : Wanganui D C
IWI/HAPU : Ngā Wairiki, Ngāti Apa	FIELD CENTRE : Whanganui
GENERAL DESCRIPTION : Gentle to very steep, mainly forested; Papa soils.	
VEGETATION TYPE : Podocarp, tawa, kamahi.	
NOTABLE FLORA/FAUNA : Not known.	
HISTORICAL/CULTURAL RESOURCES : Not known.	
ANIMAL/PLANT PESTS : Possums. Old man's beard.	
FENCING : Not known.	
INTERPRETATION : None.	
RECREATION FACILITIES/VISITOR USE : None / Very low.	
RECREATION OPPORTUNITY SPECTRUM CLASS(ES) : Rural.	
ACCESS : Mangamahua Creek Road. Off Main Mangamahua Road.	
LEASES, LICENCES, EASEMENTS AND CONCESSIONS : None.	
KEY MANAGEMENT NEEDS : Fencing.	
IS CURRENT MANAGEMENT ADEQUATE (YES/NO/NOT KNOWN) IN TERMS OF :	
(A) PROTECTION	No
(B) RECREATION/INTERPRETATION	Yes
DATE FORM COMPLETED/AMENDED : 17/06/94	

WANGANUI CONSERVANCY LAND INVENTORY FORM	
NAME : Opiti Conservation Area	AREA (HA) : 5.5661
CONSERVATION UNIT NO : 70098	LEGAL DESCRIPTION : Lot 11 DP 10042 Blk III M Robinson SD
ECOLOGICAL DISTRICT : Manawatu Plains	MAP REF (NZMS260) : S24 450800
MANAGEMENT PLAN (Y/N) : No	DATE APPROVED :
ADMIN BODY : DOC	LOCAL AUTHORITY : Horowhenua D C
IWI/HAPU : Rangitane	FIELD CENTRE : Palmerston North
GENERAL DESCRIPTION : Forest remnant on alluvial plain.	
VEGETATION TYPE : Kahikatea, tawa, titoki forest. Small area of rank pasture (1ha), area of planted kahikatea (0.5ha), Ref 48.	
NOTABLE FLORA/FAUNA : May be record of Peripatus (Wildlife Service 1982) from here. Good example of lowland podocarp, broadleaved forest.	
HISTORICAL/CULTURAL RESOURCES : Kahikatea trial established by NZFS 1931.	
ANIMAL/PLANT PESTS : Possums. Elderberry, ivy.	
FENCING : Needs work, particularly front.	
INTERPRETATION : None, needs sign.	
RECREATION FACILITIES/VISITOR USE : None / Low usage.	
RECREATION OPPORTUNITY SPECTRUM CLASS(ES) : Rural.	
ACCESS : Vehicle off Poplar Road.	
LEASES, LICENCES, EASEMENTS AND CONCESSIONS : None.	
KEY MANAGEMENT NEEDS : Weed control, fencing, signage, shelter planting or windbreak on windward side as wind damage apparent.	
IS CURRENT MANAGEMENT ADEQUATE (YES/NO/NOT KNOWN) IN TERMS OF :	
(A) PROTECTION	No
(B) RECREATION/INTERPRETATION	No
DATE FORM COMPLETED/AMENDED : 1/06/94	



WANGANUI CONSERVANCY
LAND INVENTORY FORM

NAME : Moutuku Scenic Reserve
CONSERVATION UNIT NO : 70099
LEGAL DESCRIPTION : Sec 17 Blk VII Waipakura SD

AREA (HA) : 39.4973

ECOLOGICAL DISTRICT : Matamatearanga
MAP REF (NZMS260) : S22 962575
MANAGEMENT PLAN (Y/N) : Yes
ADMIN BODY : DOC
IWI/HAPU : Hine oneone, Te Ahi Hau and a Paparangi
FIELD CENTRE : Whanganui

EXPIRES : 3/29/92

DATE APPROVED : 3/29/82
LOCAL AUTHORITY : Wanganui D C

GENERAL DESCRIPTION : Moderate to steep, papa hill country, true left bank of Whanganui River. Refer management plan.

VEGETATION TYPE : Podocarp, lava, lowhail, secondary regeneration, some gorse.

NOTABLE FLORA/FAUNA : NZ pigeon.

HISTORICAL/CULTURAL RESOURCES : Not known.

ANIMAL/PLANT PESTS : Goats, possums.

FENCING : Majority fenced, generally in good condition.

INTERPRETATION : None.

RECREATION FACILITIES/VISITOR USE : None / Visitor use very low.

RECREATION OPPORTUNITY SPECTRUM CLASS(ES) : Rural.

ACCESS : Off Whanganui River Road.

LEASES, LICENCES, EASEMENTS AND CONCESSIONS : None.

KEY MANAGEMENT NEEDS : Wild animal control, maintain fencing.

IS CURRENT MANAGEMENT ADEQUATE (YES/NO/NOT KNOWN) IN TERMS OF :

(A) PROTECTION - No
(B) RECREATION/INTERPRETATION - Yes

DATE FORM COMPLETED/AMENDED : 1/06/94



WANGANUI CONSERVANCY
LAND INVENTORY FORM

NAME : Taihape Scout Hall Local Purpose Reserve
CONSERVATION UNIT NO : 70100
LEGAL DESCRIPTION : Sec 122 Blk XIV Ohinewaitua SD

AREA (HA) : 0.1113

ECOLOGICAL DISTRICT : Rangitikei
MAP REF (NZMS260) : T21 503863
MANAGEMENT PLAN (Y/N) : No
ADMIN BODY : Boy Scout Ass (NZ) Br
IWI/HAPU : Ngati Whiti, Ngati Tama
FIELD CENTRE : Mangaweka

EXPIRES :

DATE APPROVED :
LOCAL AUTHORITY : Rangitikei D C

GENERAL DESCRIPTION : Flat urban section.

VEGETATION TYPE : Grass.

NOTABLE FLORA/FAUNA : Not known.

HISTORICAL/CULTURAL RESOURCES : Not known.

ANIMAL/PLANT PESTS : None.

FENCING : Fenced.

INTERPRETATION : None.

RECREATION FACILITIES/VISITOR USE : Scout Hall / Medium use.

RECREATION OPPORTUNITY SPECTRUM CLASS(ES) : Urban.

ACCESS : From Huia Street frontage.

LEASES, LICENCES, EASEMENTS AND CONCESSIONS : Not known.

KEY MANAGEMENT NEEDS : Review protected status.

IS CURRENT MANAGEMENT ADEQUATE (YES/NO/NOT KNOWN) IN TERMS OF :

(A) PROTECTION - Yes
(B) RECREATION/INTERPRETATION - Yes

DATE FORM COMPLETED/AMENDED : 1/06/94

WANGANUI CONSERVANCY LAND INVENTORY FORM	
NAME : Kamihinithi Scenic Reserve	AREA (HA) : 9.1813
CONSERVATION UNIT NO : 70101	
LEGAL DESCRIPTION : Kamihinithi Pl's 1 & 2, Blk X	
ECOLOGICAL DISTRICT : Matamateaonga	EXPIRES : 3/29/92
MAP REF (NZMS260) : S22 920523	DATE APPROVED : 3/29/82
MANAGEMENT PLAN (Y/N) : Yes	LOCAL AUTHORITY : Wanganui D.C
ADMIN BODY : DOC	
IWI/HAPU : Nga Paerangi	
FIELD CENTRE : Whanganui	
GENERAL DESCRIPTION : True left bank of Whanganui River, moderate to steep. Papa soil. South east aspect. Refer management plan.	
VEGETATION TYPE : Mainly secondary regeneration growth, some gorse.	
NOTABLE FLORA/FAUNA : NZ pigeon.	
HISTORICAL/CULTURAL RESOURCES : Not known.	
ANIMAL/PLANT PESTS : Deer, possums.	
FENCING : None.	
INTERPRETATION : None.	
RECREATION FACILITIES/VISITOR USE : None / Very low visitor use.	
RECREATION OPPORTUNITY SPECTRUM CLASS(ES) : Rural, Back Country Walk-in.	
ACCESS : Whanganui River or via private land with permission.	
LEASES, LICENCES, EASEMENTS AND CONCESSIONS : None.	
KEY MANAGEMENT NEEDS : None.	
IS CURRENT MANAGEMENT ADEQUATE (YES/NO/NOT KNOWN) IN TERMS OF :	
(A) PROTECTION	- No
(B) RECREATION/INTERPRETATION	- Yes
DATE FORM COMPLETED/AMENDED : 1/06/94	

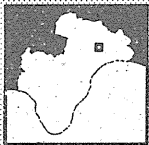
WANGANUI CONSERVANCY LAND INVENTORY FORM	
NAME : Wanganui River Scenic Reserve	AREA (HA) : 20.4012
CONSERVATION UNIT NO : 70102	
LEGAL DESCRIPTION : Secs 25,27 Blk X Waipakura SD	
ECOLOGICAL DISTRICT : Matamateaonga	EXPIRES : 3/29/92
MAP REF (NZMS260) : S22 925529	DATE APPROVED : 3/29/82
MANAGEMENT PLAN (Y/N) : Yes	LOCAL AUTHORITY : Wanganui D.C
ADMIN BODY : DOC	
IWI/HAPU : Nga Paerangi	
FIELD CENTRE : Whanganui	
GENERAL DESCRIPTION : True left bank of Whanganui River, southern aspect, two separate areas about 1500 metres apart, moderate to steep. Refer management plan.	
VEGETATION TYPE : Tawa with secondary regenerating growth, some gorse.	
NOTABLE FLORA/FAUNA : NZ pigeon.	
HISTORICAL/CULTURAL RESOURCES : Not known.	
ANIMAL/PLANT PESTS : Goats, possums.	
FENCING : Majority fenced and in good condition.	
INTERPRETATION : None.	
RECREATION FACILITIES/VISITOR USE : None / Very low visitor numbers.	
RECREATION OPPORTUNITY SPECTRUM CLASS(ES) : Rural.	
ACCESS : Whanganui River.	
LEASES, LICENCES, EASEMENTS AND CONCESSIONS : None.	
KEY MANAGEMENT NEEDS : Wild animal control.	
IS CURRENT MANAGEMENT ADEQUATE (YES/NO/NOT KNOWN) IN TERMS OF :	
(A) PROTECTION	- No
(B) RECREATION/INTERPRETATION	- Yes
DATE FORM COMPLETED/AMENDED : 1/06/94	

WANGANUI CONSERVANCY LAND INVENTORY FORM	
NAME : Putehaterate Scenic Reserve	AREA (HA) : 114.4349
CONSERVATION UNIT NO : 70103	LEGAL DESCRIPTION : Pukeatani Pt 4H, Pt 4E2, Pt 4D, Pt 4E1 Pt 1, Blk X Waipapakura SD
ECOLOGICAL DISTRICT : Matamaleaonga	MAP REF (NZMS260) : 522 9 (05-45, R22)
MANAGEMENT PLAN (Y/N) : Yes	DATE APPROVED : 3/29/82
ADMIN BODY : DOC	LOCAL AUTHORITY : Wanganui D.C
IWI/HAPU : Nga Paerangi	FIELD CENTRE : Whanganui
GENERAL DESCRIPTION : Moderate to steep, south east aspect, true left bank of Whanganui River. Papa soils. Refer management plan.	
VEGETATION TYPE : Podocarp, tawa, kamahi, mahoe regeneration with some gorse.	
NOTABLE FLORA/FAUNA : NZ pigeon.	
HISTORICAL/CULTURAL RESOURCES : Not known.	
ANIMAL/PLANT PESTS : Possums, goats, deer, pigs.	
FENCING : 40% of Reserve is well fenced. The remainder is not fenced.	
INTERPRETATION : None.	
RECREATION FACILITIES/VISITOR USE : None / Visitor use low.	
RECREATION OPPORTUNITY SPECTRUM CLASS(ES) : Rural.	
ACCESS : Whanganui River.	
LEASES, LICENCES, EASEMENTS AND CONCESSIONS : None.	
KEY MANAGEMENT NEEDS : Wild animal control, fencing.	
IS CURRENT MANAGEMENT ADEQUATE (YES/NO/NOT KNOWN) IN TERMS OF :	
(A) PROTECTION	No
(B) RECREATION/INTERPRETATION	Yes
DATE FORM COMPLETED/AMENDED : 1/06/94	

WANGANUI CONSERVANCY LAND INVENTORY FORM	
NAME : Upper Glen Road Conservation Area	AREA (HA) : 0.1386
CONSERVATION UNIT NO : 70104	LEGAL DESCRIPTION : Sec. 41 Blk II Waimitate SD
ECOLOGICAL DISTRICT : Egmont	MAP REF (NZMS260) : P21 030893
MANAGEMENT PLAN (Y/N) : No	DATE APPROVED :
ADMIN BODY : DOC	LOCAL AUTHORITY : South Taranaki D.C
IWI/HAPU : Nga Ruahine Rangī	FIELD CENTRE : Stratford
GENERAL DESCRIPTION : A small area of flat farmland.	
VEGETATION TYPE : Pasture.	
NOTABLE FLORA/FAUNA : Not known.	
HISTORICAL/CULTURAL RESOURCES : Not known.	
ANIMAL/PLANT PESTS : Not known.	
FENCING : Not known.	
INTERPRETATION : None.	
RECREATION FACILITIES/VISITOR USE : None / None.	
RECREATION OPPORTUNITY SPECTRUM CLASS(ES) : Rural.	
ACCESS : By sealed public road, Upper Glen Road.	
LEASES, LICENCES, EASEMENTS AND CONCESSIONS : None.	
KEY MANAGEMENT NEEDS : Review protected status.	
IS CURRENT MANAGEMENT ADEQUATE (YES/NO/NOT KNOWN) IN TERMS OF :	
(A) PROTECTION	Yes
(B) RECREATION/INTERPRETATION	Yes
DATE FORM COMPLETED/AMENDED : 1/06/94	

WANGANUI CONSERVANCY LAND INVENTORY FORM	
NAME : Paelawa Scenic Reserve	AREA (HA) : 27.8637
CONSERVATION UNIT NO : 70105	
LEGAL DESCRIPTION : Lot 1 DP 34487, Te Tuhi Pt 5 & Pt 6 Paelawa North, Blk VI Waipakura SD	
ECOLOGICAL DISTRICT : Matamateaonga	EXPIRES : 3/29/92
MAP REF (NZMS260) : S22 938576	DATE APPROVED : 3/29/82
MANAGEMENT PLAN (Y/N) : Yes	LOCAL AUTHORITY : Wanganui D.C
ADMIN BODY : DOC	
WH/HAU : Ngati Tuera	
FIELD CENTRE : Whanganui	
GENERAL DESCRIPTION : True right bank Whanganui River, moderate to steep, south east facing. Refer management plan.	
VEGETATION TYPE : Podocarp, tawa, kamahi, some grass.	
NOTABLE FLORA/FAUNA : NZ pigeon.	
HISTORICAL/CULTURAL RESOURCES : Granting the right to use ancestral burial ground over Pt Paelawa North Blk, Block VI Waipakura SD (Gaz 1912 p2611)	
ANIMAL/PLANT PESTS : Possums.	
FENCING : Good.	
INTERPRETATION : None.	
RECREATION FACILITIES/VISITOR USE : None / Very low visitor numbers.	
RECREATION OPPORTUNITY SPECTRUM CLASS(ES) : Rural.	
ACCESS : Whanganui River.	
LEASES, LICENCES, EASEMENTS AND CONCESSIONS : None.	
KEY MANAGEMENT NEEDS : Wild animal control, formalise easement with Roger Casely.	
IS CURRENT MANAGEMENT ADEQUATE (YES/NO/NOT KNOWN) IN TERMS OF :	
(A) PROTECTION	Yes
(B) RECREATION/INTERPRETATION	Yes
DATE FORM COMPLETED/AMENDED : 1/06/94	

WANGANUI CONSERVANCY LAND INVENTORY FORM	
NAME : Otavaki Scenic Reserve	AREA (HA) : 209.4248
CONSERVATION UNIT NO : 70106	
LEGAL DESCRIPTION : Secs 16,20 Blk VII Waipakura SD	
ECOLOGICAL DISTRICT : Matamateaonga	EXPIRES : 3/29/82
MAP REF (NZMS260) : S22 945595, S21	DATE APPROVED : 3/29/82
MANAGEMENT PLAN (Y/N) : Yes	LOCAL AUTHORITY : Wanganui D.C
ADMIN BODY : DOC	
WH/HAU : Ngati Tuera	
FIELD CENTRE : Whanganui	
GENERAL DESCRIPTION : True right bank of Whanganui River, easterly aspect, moderate to steep. Papa soils, bush covered. Refer management plan.	
VEGETATION TYPE : Podocarp, tawa, black beech, nikau, kowhai, some grass areas near river.	
NOTABLE FLORA/FAUNA : NZ pigeon.	
HISTORICAL/CULTURAL RESOURCES : Not known.	
ANIMAL/PLANT PESTS : Goats, deer, pigs, possums.	
FENCING : 60% fenced.	
INTERPRETATION : None.	
RECREATION FACILITIES/VISITOR USE : None / Very low visitor numbers.	
RECREATION OPPORTUNITY SPECTRUM CLASS(ES) : Rural.	
ACCESS : Whanganui River.	
LEASES, LICENCES, EASEMENTS AND CONCESSIONS : None.	
KEY MANAGEMENT NEEDS : Fencing, wild animal control.	
IS CURRENT MANAGEMENT ADEQUATE (YES/NO/NOT KNOWN) IN TERMS OF :	
(A) PROTECTION	No
(B) RECREATION/INTERPRETATION	Yes
DATE FORM COMPLETED/AMENDED : 1/06/94	



**WANGANUI CONSERVANCY
LAND INVENTORY FORM**

NAME : Porewa Conservation Area
 CONSERVATION UNIT NO : 70107
 LEGAL DESCRIPTION : Sec 59 Blk IX Origo SD
 AREA (HA) : 0.0159

ECOLOGICAL DISTRICT : Manawatu Plains
 MAP REF (NZMS260) : S22 244309
 MANAGEMENT PLAN (Y/N) : No
 ADMIN BODY : DOC
 IWI/HAPU : Ngati Apa
 FIELD CENTRE : Palmerston North

DATE APPROVED :
 LOCAL AUTHORITY : Rangitikei D C
 EXPIRES :

GENERAL DESCRIPTION : Alongside Porewa Stream.

VEGETATION TYPE : European grasses.

NOTABLE FLORA/FAUNA :

HISTORICAL/CULTURAL RESOURCES :

ANIMAL/PLANT PESTS :

FENCING :

INTERPRETATION :

RECREATION FACILITIES/VISITOR USE :

RECREATION OPPORTUNITY SPECTRUM CLASS(ES) :

ACCESS :

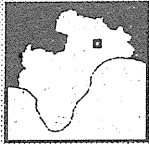
LEASES, LICENCES, EASEMENTS AND CONCESSIONS : None.

KEY MANAGEMENT NEEDS : Too small to be worth licensing. Review protected status.

IS CURRENT MANAGEMENT ADEQUATE (YES/NO/NOT KNOWN) IN TERMS OF :

(A) PROTECTION - Not known
 (B) RECREATION/INTERPRETATION - Not known

DATE FORM COMPLETED/AMENDED : 1/06/94



**WANGANUI CONSERVANCY
LAND INVENTORY FORM**

NAME : Hapopo Conservation Area
 CONSERVATION UNIT NO : 70108
 LEGAL DESCRIPTION : Sec 52 Blk IX Origo SD
 AREA (HA) : 0.559

ECOLOGICAL DISTRICT : Manawatu Plains
 MAP REF (NZMS260) : S22 251331
 MANAGEMENT PLAN (Y/N) : No
 ADMIN BODY : DOC
 IWI/HAPU : Ngati Apa
 FIELD CENTRE : Palmerston North

DATE APPROVED :
 LOCAL AUTHORITY : Rangitikei D C
 EXPIRES :

GENERAL DESCRIPTION : Alongside Porewa Stream.

VEGETATION TYPE : European grasses.

NOTABLE FLORA/FAUNA :

HISTORICAL/CULTURAL RESOURCES :

ANIMAL/PLANT PESTS :

FENCING :

INTERPRETATION :

RECREATION FACILITIES/VISITOR USE :

RECREATION OPPORTUNITY SPECTRUM CLASS(ES) :

ACCESS :

LEASES, LICENCES, EASEMENTS AND CONCESSIONS : None.

KEY MANAGEMENT NEEDS : Define boundaries. Review protected status.

IS CURRENT MANAGEMENT ADEQUATE (YES/NO/NOT KNOWN) IN TERMS OF :

(A) PROTECTION - Not known
 (B) RECREATION/INTERPRETATION - Not known

DATE FORM COMPLETED/AMENDED : 1/06/94

WANGANUI CONSERVANCY LAND INVENTORY FORM	
NAME : Hutiviwi Conservation Area	AREA (HA) : 10679.5078
CONSERVATION UNIT NO : 70109	
LEGAL DESCRIPTION : See appendix	
ECOLOGICAL DISTRICT : North Taranaki	
MAP REF (NZMS260) : Q18 620587, R18, Q18	
MANAGEMENT PLAN (Y/N) : No	DATE APPROVED :
ADMIN BODY : DOC	LOCAL AUTHORITY : New Plymouth D.C
IWI/HAPU : Ngati Tama	
FIELD CENTRE : New Plymouth	EXPIRES :
GENERAL DESCRIPTION : Easy spurs dropping off to steep sided creek in north. Main catchment (Hutiviwi Stream) open flat, upper valley. Swampy lower end. Major slips reasonably stable. Mainly steep with bluffs.	
VEGETATION TYPE : Ridges rata, kamahi, tawa, rimu, totara, pidgeonwood, beech present western portion of forest. Light revegetation of rewarewa, coprosma's middle and lower slopes. Large volume of kahikatea milled lower Hutiviwi early 60's.	
NOTABLE FLORA/FAUNA : Extensive hard beech. Kaka, kiwi, swamp maire, Brachyglottis turneri. Continuous track of forest from the coast to the Waitaanga plateau.	
HISTORICAL/CULTURAL RESOURCES : Not known.	
ANIMAL/PLANT PESTS : Possum, goat, pig. Waterweeds (Vallisneria, Ottelia).	
FENCING : 95% bush boundary. Old area fenced north east.	
INTERPRETATION : None.	
RECREATION FACILITIES/VISITOR USE : No facilities / Use limited to hunters and possum trappers. Not tracked.	
RECREATION OPPORTUNITY SPECTRUM CLASS(ES) : Remote.	
ACCESS : Off SH 40 good. Unformed legal roads (Stratton and Hutiviwi) poor foot access.	
LEASES, LICENCES, EASEMENTS AND CONCESSIONS : One grazing licence covering 53.6ha. Some 45ha unlicensed grazing.	
KEY MANAGEMENT NEEDS : Upgrade and mark access. Rationalise grazed areas.	
IS CURRENT MANAGEMENT ADEQUATE (YES/NO/NOT KNOWN) IN TERMS OF :	
(A) PROTECTION	- No
(B) RECREATION/INTERPRETATION	- No
DATE FORM COMPLETED/AMENDED : 30/04/97	

WANGANUI CONSERVANCY LAND INVENTORY FORM	
NAME : Mangamahū Conservation Area	AREA (HA) : 0.4047
CONSERVATION UNIT NO : 70110	
LEGAL DESCRIPTION : Sec 22 Eik V Tiriraukawa SD	
ECOLOGICAL DISTRICT : Rangitikei	
MAP REF (NZMS260) : S22 247571	
MANAGEMENT PLAN (Y/N) : No	DATE APPROVED :
ADMIN BODY : DOC	LOCAL AUTHORITY : Rangitikei D.C
IWI/HAPU : Ngati Apa	
FIELD CENTRE : Mangaweka	EXPIRES :
GENERAL DESCRIPTION : Farmland.	
VEGETATION TYPE : Grass.	
NOTABLE FLORA/FAUNA : Not known.	
HISTORICAL/CULTURAL RESOURCES : Not known.	
ANIMAL/PLANT PESTS : None.	
FENCING : Not known.	
INTERPRETATION : None.	
RECREATION FACILITIES/VISITOR USE : None.	
RECREATION OPPORTUNITY SPECTRUM CLASS(ES) : Rural.	
ACCESS : From Turakina Valley Road.	
LEASES, LICENCES, EASEMENTS AND CONCESSIONS : Unlicensed grazing of whole area.	
KEY MANAGEMENT NEEDS : Site inspection and licensing of grazing.	
IS CURRENT MANAGEMENT ADEQUATE (YES/NO/NOT KNOWN) IN TERMS OF :	
(A) PROTECTION	- Not known
(B) RECREATION/INTERPRETATION	- Not known
DATE FORM COMPLETED/AMENDED : 1/06/94	

WANGANUI CONSERVANCY LAND INVENTORY FORM	
NAME : Otunui Conservation Area	AREA (HA) : 129.1149
CONSERVATION UNIT NO : 70111	
LEGAL DESCRIPTION : Part Section 5, Blk VIII Ohura SD	
ECOLOGICAL DISTRICT : Taumarunui	EXPIRES :
MAP REF (NZMS260) : S18 975590	DATE APPROVED :
MANAGEMENT PLAN (Y/M) : No	LOCAL AUTHORITY : Ruapehu D.C
ADMIN BODY : DOC	
IWI/HAPU : Te Ahi Hauinui a Papatangi	
FIELD CENTRE : Taumarunui	
GENERAL DESCRIPTION : Uplifted tertiary marine plain, steep hillside with gully.	
VEGETATION TYPE : Lowland forest. Canopy trees, tawa, kamahi. Podocarp forest, rimu, miro, totara, matai, rewarewa, hinau, others.	
NOTABLE FLORA/FAUNA : Not known.	
HISTORICAL/CULTURAL RESOURCES : Not known.	
ANIMAL/PLANT PESTS : Goats, possums. Weeds to be inspected.	
FENCING : New fencing, last 800m to be done 1998.	
INTERPRETATION : None.	
RECREATION FACILITIES/VISITOR USE : None / Low. Hunting.	
RECREATION OPPORTUNITY SPECTRUM CLASS(ES) : Rural.	
ACCESS : Foot access from the Otunui Road.	
LEASES, LICENCES, EASEMENTS AND CONCESSIONS : Some 7.5ha of unlicensed grazing.	
KEY MANAGEMENT NEEDS : Fencing maintenance. Weeds to be inspected. Rationalise grazing.	
IS CURRENT MANAGEMENT ADEQUATE (YES/NO/NOT KNOWN) IN TERMS OF :	
(A) PROTECTION	Yes
(B) RECREATION/INTERPRETATION	Yes
DATE FORM COMPLETED/AMENDED : 30/04/97	

WANGANUI CONSERVANCY LAND INVENTORY FORM	
NAME : Pukeroa Conservation Area	AREA (HA) : 1.3304
CONSERVATION UNIT NO : 70112	
LEGAL DESCRIPTION : Sec 66 Blk V Tiriraukawa SD	
ECOLOGICAL DISTRICT : Rangitikei	EXPIRES :
MAP REF (NZMS260) : S22 238551	DATE APPROVED :
MANAGEMENT PLAN (Y/M) : No	LOCAL AUTHORITY : Rangitikei D.C
ADMIN BODY : DOC	
IWI/HAPU : Ngati Apa	
FIELD CENTRE : Palmerston North	
GENERAL DESCRIPTION : Steep faces and terrace above Turakina River.	
VEGETATION TYPE : Pasture, scrub and shrubs.	
NOTABLE FLORA/FAUNA :	
HISTORICAL/CULTURAL RESOURCES :	
ANIMAL/PLANT PESTS :	
FENCING :	
INTERPRETATION :	
RECREATION FACILITIES/VISITOR USE :	
RECREATION OPPORTUNITY SPECTRUM CLASS(ES) :	
ACCESS :	
LEASES, LICENCES, EASEMENTS AND CONCESSIONS : None, grazed by domestic stock.	
KEY MANAGEMENT NEEDS : Review for fencing and rationalisation of grazing.	
IS CURRENT MANAGEMENT ADEQUATE (YES/NO/NOT KNOWN) IN TERMS OF :	
(A) PROTECTION	Not known
(B) RECREATION/INTERPRETATION	Not known
DATE FORM COMPLETED/AMENDED : 1/06/94	



WANGANUI CONSERVANCY
LAND INVENTORY FORM

NAME : Victoria Conservation Area

CONSERVATION UNIT NO : 70113

AREA (HA) : 11.913

LEGAL DESCRIPTION : Secs 678, 679 Patea District, Blk VI Carlyle SD

ECOLOGICAL DISTRICT : Foxton

MAP REF (NZMS260) : Q22 353595, Q21

MANAGEMENT PLAN (Y/N) : No

EXPIRES :

DATE APPROVED :

LOCAL AUTHORITY : South Taranaki D.C

ADMIN BODY : DOC

WIHIHAPU : Ngati Ruanui

FIELD CENTRE : Stratford

GENERAL DESCRIPTION : Coastal area adjacent to the Patea golf course. High steep cliffs falling directly into the Tasman Sea.

VEGETATION TYPE : Marram grass, boxthorn and rank pasture grass.

NOTABLE FLORA/FAUNA : Not known.

HISTORICAL/CULTURAL RESOURCES : Not known.

ANIMAL/PLANT PESTS : Rabbits.

FENCING : Not known.

INTERPRETATION : None.

RECREATION FACILITIES/VISITOR USE : None / None.

RECREATION OPPORTUNITY SPECTRUM CLASS(ES) : Urban.

ACCESS : Along the coast or through golf course.

LEASES, LICENCES, EASEMENTS AND CONCESSIONS : None.

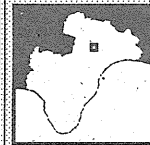
KEY MANAGEMENT NEEDS : Require further information.

IS CURRENT MANAGEMENT ADEQUATE (YES/NO/NOT KNOWN) IN TERMS OF :

(A) PROTECTION - Yes

(B) RECREATION/INTERPRETATION - Yes

DATE FORM COMPLETED/AMENDED : 1/06/94



WANGANUI CONSERVANCY
LAND INVENTORY FORM

NAME : Stock Conservation Area

CONSERVATION UNIT NO : 70114

AREA (HA) : 11.2376

LEGAL DESCRIPTION : Secs 4.5 Blk IX Tiriraukawa SD

ECOLOGICAL DISTRICT : Rangitikei

MAP REF (NZMS260) : S22 234542

MANAGEMENT PLAN (Y/N) : No

EXPIRES :

DATE APPROVED :

LOCAL AUTHORITY : Rangitikei D.C

ADMIN BODY : DOC

WIHIHAPU : Ngati Apa

FIELD CENTRE : Palmerston North

GENERAL DESCRIPTION : Pasture, scattered native trees, scrub on steep faces and terrace above Turakina River

VEGETATION TYPE : Scattered tawa, scrub.

NOTABLE FLORA/FAUNA : Not known.

HISTORICAL/CULTURAL RESOURCES : Not known.

ANIMAL/PLANT PESTS : Unfenced, grazed by domestic stock. Old man's beard.

FENCING : Unfenced.

INTERPRETATION : None.

RECREATION FACILITIES/VISITOR USE : None / Low usage.

RECREATION OPPORTUNITY SPECTRUM CLASS(ES) : Rural.

ACCESS : By foot across Turakina River.

LEASES, LICENCES, EASEMENTS AND CONCESSIONS : None.

KEY MANAGEMENT NEEDS : Needs full assessment of values, fencing requirements (if any), and threats - may have old man's beard. Rationalise grazing.

IS CURRENT MANAGEMENT ADEQUATE (YES/NO/NOT KNOWN) IN TERMS OF :

(A) PROTECTION - No

(B) RECREATION/INTERPRETATION - No

DATE FORM COMPLETED/AMENDED : 1/06/94

WANGANUI CONSERVANCY LAND INVENTORY FORM	
NAME : Metal Conservation Area	
CONSERVATION UNIT NO : 70115	AREA (HA) : 10.9265
LEGAL DESCRIPTION : Sec 6 Bk IX Tiriraukawa SD	
ECOLOGICAL DISTRICT : Rangitikei	EXPIRES :
MAP REF (NZMS260) : S22 231526	DATE APPROVED :
MANAGEMENT PLAN (Y/N) : No	LOCAL AUTHORITY : Rangitikei D.C
ADMIN BODY : DOC	
IM/HA/PU : Ngati Apa	
FIELD CENTRE : Palmerston North	
GENERAL DESCRIPTION : Scattered native trees and area of secondary forest and pasture on faces and terrace of Turakina River.	
VEGETATION TYPE : Scattered lava remnants, manuka scrub.	
NOTABLE FLORA/FAUNA : Not known.	
HISTORICAL/CULTURAL RESOURCES : Not known.	
ANIMAL/PLANT PESTS : Grazed by domestic stock. Old man's beard.	
FENCING : Unfenced.	
INTERPRETATION : None.	
RECREATION FACILITIES/VISITOR USE : None / Low usage.	
RECREATION OPPORTUNITY SPECTRUM CLASS(ES) : Rural.	
ACCESS : By foot off Turakina Valley Road, across river.	
LEASES, LICENCES, EASEMENTS AND CONCESSIONS : None.	
KEY MANAGEMENT NEEDS : Needs full assessment of values and threats, fencing requirements if any. May have old man's beard. Rationalise grazing.	
IS CURRENT MANAGEMENT ADEQUATE (YES/NO/NOT KNOWN) IN TERMS OF :	
(A) PROTECTION	No
(B) RECREATION/INTERPRETATION	No
DATE FORM COMPLETED/AMENDED : 1/06/94	

WANGANUI CONSERVANCY LAND INVENTORY FORM	
NAME : Te Wera Camp Conservation Area	
CONSERVATION UNIT NO : 70116	AREA (HA) : 2
LEGAL DESCRIPTION : Pt lot 8 DP 393 Bk VII Ngaitamaru SD	
ECOLOGICAL DISTRICT : Matamatearanga	EXPIRES :
MAP REF (NZMS260) : Q20 478132	DATE APPROVED :
MANAGEMENT PLAN (Y/N) : No	LOCAL AUTHORITY : Stratford D.C
ADMIN BODY : DOC	
IM/HA/PU : Ngati Maru	
FIELD CENTRE : Stratford	
GENERAL DESCRIPTION : Ex Forest Service production forest, single man camp, collection of small huts, camp house, kitchen block, toilet blocks. Open area around camp.	
VEGETATION TYPE : Open grass area, some exotic trees, small wetland area.	
NOTABLE FLORA/FAUNA : Not known.	
HISTORICAL/CULTURAL RESOURCES : Not known.	
ANIMAL/PLANT PESTS : None.	
FENCING : Completely fenced, post and batten.	
INTERPRETATION : None.	
RECREATION FACILITIES/VISITOR USE : Accommodation as above / Low use by school groups etc.	
RECREATION OPPORTUNITY SPECTRUM CLASS(ES) : Back Country Drive-In.	
ACCESS : Vehicle access from SH43. Use of camp arranged through Te Wera Camp Trust, walking access through surrounding forest by permission from owners Rayonter NZ Ltd.	
LEASES, LICENCES, EASEMENTS AND CONCESSIONS : One 10 year renewable occupation licence covering 2.2000ha.	
KEY MANAGEMENT NEEDS : Review protected status. Consult Transit over any new development which may impact on access to the SH.	
IS CURRENT MANAGEMENT ADEQUATE (YES/NO/NOT KNOWN) IN TERMS OF :	
(A) PROTECTION	Yes
(B) RECREATION/INTERPRETATION	Yes
DATE FORM COMPLETED/AMENDED : 1/06/94	

WANGANUI CONSERVANCY LAND INVENTORY FORM	
NAME : Naminui Scenic Reserve	AREA (HA) : 32.1725
CONSERVATION UNIT NO : 70117	
LEGAL DESCRIPTION : Sec 33 Blk XII Ohinevairua SD	
ECOLOGICAL DISTRICT : Rangitikei	EXPIRES : 12/18/86
MAP REF (NZMS260) : T21 442645	DATE APPROVED : 12/18/86
MANAGEMENT PLAN (Y/N) : Yes	LOCAL AUTHORITY : Rangitikei D C
ADMIN BODY : DOC	
IWI/HAPU : Ngati Whiti, Ngati Tama	
FIELD CENTRE : Mangaweka	
GENERAL DESCRIPTION : Steep area of ridges and gullies bounded by farmland to the north and by roads on other boundaries. 750 to 800 masl. Ref management plan.	
VEGETATION TYPE : Rimu predominate regenerating mixed podocarp and broadleaf forest.	
NOTABLE FLORA/FAUNA : Not known.	
HISTORICAL/CULTURAL RESOURCES : Not known.	
ANIMAL/PLANT PESTS : Possums.	
FENCING : Fenced where necessary.	
INTERPRETATION : None.	
RECREATION FACILITIES/VISITOR USE : Scenic reserve sign / Low use.	
RECREATION OPPORTUNITY SPECTRUM CLASS(ES) : Rural.	
ACCESS : From Pukenua Road via SH 1, 11 km west of Taihape.	
LEASES, LICENCES, EASEMENTS AND CONCESSIONS : None.	
KEY MANAGEMENT NEEDS : None.	
IS CURRENT MANAGEMENT ADEQUATE (YES/NO/NOT KNOWN) IN TERMS OF :	
(A) PROTECTION	Yes
(B) RECREATION/INTERPRETATION	Yes
DATE FORM COMPLETED/AMENDED : 1/06/84	

WANGANUI CONSERVANCY LAND INVENTORY FORM	
NAME : Otaihape Scenic Reserve	AREA (HA) : 81.1054
CONSERVATION UNIT NO : 70118	
LEGAL DESCRIPTION : Lot 1 DP 23171, P1 4C15A Awairua Maori Block, Blk I Hautapu SD	
ECOLOGICAL DISTRICT : Rangitikei	EXPIRES : 2/27/87
MAP REF (NZMS260) : T21 472615	DATE APPROVED : 2/27/87
MANAGEMENT PLAN (Y/N) : Yes	LOCAL AUTHORITY : Rangitikei D C
ADMIN BODY : DOC	
IWI/HAPU : Ngati Whiti, Ngati Tama	
FIELD CENTRE : Mangaweka	
GENERAL DESCRIPTION : Large reserve, 15 km south west of Taihape, consisting of a series of deep gullies with ridges rising in places 100m from gully floors. Otaihape stream flows northward along north west boundary. Ref management plan.	
VEGETATION TYPE : Kahikatea, rimu, matai with dense undergrowth. Strong regeneration.	
NOTABLE FLORA/FAUNA : Not known.	
HISTORICAL/CULTURAL RESOURCES : Not known.	
ANIMAL/PLANT PESTS : Possums.	
FENCING : Southern and northern boundary needs re-fencing.	
INTERPRETATION : None.	
RECREATION FACILITIES/VISITOR USE : Scenic reserve sign / Low use.	
RECREATION OPPORTUNITY SPECTRUM CLASS(ES) : Rural.	
ACCESS : From SH 1, north of Taihape, onto Pukenua Road then onto Ridge RoadSouth.	
LEASES, LICENCES, EASEMENTS AND CONCESSIONS : None.	
KEY MANAGEMENT NEEDS : Botanical survey and fencing.	
IS CURRENT MANAGEMENT ADEQUATE (YES/NO/NOT KNOWN) IN TERMS OF :	
(A) PROTECTION	Yes
(B) RECREATION/INTERPRETATION	Yes
DATE FORM COMPLETED/AMENDED : 1/06/94	

WANGANUI CONSERVANCY LAND INVENTORY FORM	
NAME : Ngapalithi Scenic Reserve	AREA (HA) : 3.0351
CONSERVATION UNIT NO : 70119	
LEGAL DESCRIPTION : Section 36 Bk VI Makotuku SD	
ECOLOGICAL DISTRICT : Tongariro	EXPIRES :
MAP REF (NZMS260) : S20 067939	DATE APPROVED :
MANAGEMENT PLAN (Y/N) : No	LOCAL AUTHORITY : Ruapehu D C
ADMIN BODY : DOC	
IWI/HAPU : Te Ahi Hauunui a Papatangi	
FIELD CENTRE : Pipiriki	
GENERAL DESCRIPTION : Between the Raelihi motor camp, cemetery and sewerage ponds. Area in native bush. To be inspected.	
VEGETATION TYPE : Upland podocarp, broadleaved forest (rimu, kamahi - white maire - ternonwood), dense ground cover of ferns.	
NOTABLE FLORA/FAUNA : Not known.	
HISTORICAL/CULTURAL RESOURCES : Not known.	
ANIMAL/PLANT PESTS : Old man's beard, ivy, Chilean flame creeper, cherry laurel.	
FENCING : Not known.	
INTERPRETATION : None current but adjoins motorcamp and SH 4 off road.	
RECREATION FACILITIES/VISITOR USE : Informal tracks, informal use as toilet area.	
RECREATION OPPORTUNITY SPECTRUM CLASS(ES) : Urban.	
ACCESS : Off SH 4.	
LEASES, LICENCES, EASEMENTS AND CONCESSIONS : None.	
KEY MANAGEMENT NEEDS : Weed control.	
IS CURRENT MANAGEMENT ADEQUATE (YES/NO/NOT KNOWN) IN TERMS OF :	
(A) PROTECTION	Yes
(B) RECREATION/INTERPRETATION	Yes
DATE FORM COMPLETED/AMENDED : 9/04/97	

WANGANUI CONSERVANCY LAND INVENTORY FORM	
NAME : Raelihi Scenic Reserve	AREA (HA) : 3.9026
CONSERVATION UNIT NO : 70120	
LEGAL DESCRIPTION : Section 49 Bk VI Makotuku SD	
ECOLOGICAL DISTRICT : Tongariro	EXPIRES :
MAP REF (NZMS260) : S20 061937	DATE APPROVED :
MANAGEMENT PLAN (Y/N) : No	LOCAL AUTHORITY : Ruapehu D C
ADMIN BODY : DOC	
IWI/HAPU : Te Ahi Hauunui a Papatangi	
FIELD CENTRE : Pipiriki	
GENERAL DESCRIPTION : Small flat area on hillside surrounded by farmland.	
VEGETATION TYPE : Native bush. One row of exotic trees (pines) along boundary.	
NOTABLE FLORA/FAUNA : Large native worms known to reside here.	
HISTORICAL/CULTURAL RESOURCES : Not known.	
ANIMAL/PLANT PESTS : Possums. Old man's beard.	
FENCING : New fence (half of area) erected January 1997 at cost of neighbouring landowner in exchange for pine trees on boundary. Ongoing fence maintenance required.	
INTERPRETATION : None.	
RECREATION FACILITIES/VISITOR USE : None/ Low. Casual walking.	
RECREATION OPPORTUNITY SPECTRUM CLASS(ES) : Urban.	
ACCESS : Off SH 4.	
LEASES, LICENCES, EASEMENTS AND CONCESSIONS : None.	
KEY MANAGEMENT NEEDS : To be inspected, control of old man's beard, half of area referenced January 1997. Ongoing fence inspections.	
IS CURRENT MANAGEMENT ADEQUATE (YES/NO/NOT KNOWN) IN TERMS OF :	
(A) PROTECTION	Yes
(B) RECREATION/INTERPRETATION	Yes
DATE FORM COMPLETED/AMENDED : 9/04/97	

WANGANUI CONSERVANCY LAND INVENTORY FORM	
NAME : Onaero Recreation Reserve	AREA (HA) : 0.437
CONSERVATION UNIT NO : 70122	
LEGAL DESCRIPTION : Sec 89, Urenui District, Blk III Waitara SD	
ECOLOGICAL DISTRICT : North Taranaki	EXPIRES :
MAP REF (NZMS200) : Q19 28442	DATE APPROVED :
MANAGEMENT PLAN (Y/N) : No	LOCAL AUTHORITY : New Plymouth D C
ADMIN BODY : DOC	
W/WHAPU : Ngati Mutunga	
FIELD CENTRE : New Plymouth	
GENERAL DESCRIPTION : Small easy to steep sloping ground onto wet flats, situated between Onaero River and Main North Road. Rec Res NZ Gazette 1985/598, File 13/12 SR42.	
VEGETATION TYPE : In fair pasture with some gorse and grazed.	
NOTABLE FLORA/FAUNA : Not known.	
HISTORICAL/CULTURAL RESOURCES : Not known.	
ANIMAL/PLANT PESTS : Gorse, albissia.	
FENCING : Fenced, in fair condition.	
INTERPRETATION : None.	
RECREATION FACILITIES/VISITOR USE : None / None.	
RECREATION OPPORTUNITY SPECTRUM CLASS(ES) : Rural.	
ACCESS : Off SH 3.	
LEASES, LICENCES, EASEMENTS AND CONCESSIONS : Entire area grazed under licence for recreational use.	
KEY MANAGEMENT NEEDS : Grazing review. Weeds. No official name for reserve. Vest in New Plymouth District Council. Consult Transit over any new development which may impact on access to the SH.	
IS CURRENT MANAGEMENT ADEQUATE (YES/NO/NOT KNOWN) IN TERMS OF :	
(A) PROTECTION	Yes
(B) RECREATION/INTERPRETATION	Yes
DATE FORM COMPLETED/AMENDED : 1/06/94	

WANGANUI CONSERVANCY LAND INVENTORY FORM	
NAME : Manganui Valley Recreation Reserve	AREA (HA) : 0.875
CONSERVATION UNIT NO : 70123	
LEGAL DESCRIPTION : Sections 32-34 Blk XIV Manganui SD	
ECOLOGICAL DISTRICT : Matamorasonga	EXPIRES :
MAP REF (NZMS260) : S20 053060	DATE APPROVED :
MANAGEMENT PLAN (Y/N) : No	LOCAL AUTHORITY : Ruapehu D C
ADMIN BODY : DOC	
W/WHAPU : Te Ahi Hauui a Paparangi	
FIELD CENTRE : Pipiriki	
GENERAL DESCRIPTION : River terrace.	
VEGETATION TYPE : No trees. Swampy grassland.	
NOTABLE FLORA/FAUNA : Not known.	
HISTORICAL/CULTURAL RESOURCES : Not known.	
ANIMAL/PLANT PESTS : Possums.	
FENCING : To be inspected.	
INTERPRETATION : Not known.	
RECREATION FACILITIES/VISITOR USE : None / None.	
RECREATION OPPORTUNITY SPECTRUM CLASS(ES) : Rural.	
ACCESS : Off the Manganui Valley Road.	
LEASES, LICENCES, EASEMENTS AND CONCESSIONS : None.	
KEY MANAGEMENT NEEDS : To be inspected.	
IS CURRENT MANAGEMENT ADEQUATE (YES/NO/NOT KNOWN) IN TERMS OF :	
(A) PROTECTION	Yes
(B) RECREATION/INTERPRETATION	Yes
DATE FORM COMPLETED/AMENDED : 1/06/94	

WANGANUI CONSERVANCY LAND INVENTORY FORM	
NAME : Oapui Sanctuary	AREA (HA) : 1.2925
CONSERVATION UNIT NO : 70125	
LEGAL DESCRIPTION : Pt Sec 1 Blk XVI Waitara SD	
ECOLOGICAL DISTRICT : North Taranaki	EXPIRES :
MAP REF (NZMS260) : Q19 316293	DATE APPROVED :
MANAGEMENT PLAN (Y/N) : No	LOCAL AUTHORITY : New Plymouth D C
ADMIN BODY : DOC	
IWI/HAPU : Ngati Maru	
FIELD CENTRE : New Plymouth	
GENERAL DESCRIPTION : Not known.	
VEGETATION TYPE : Not known.	
NOTABLE FLORA/FAUNA : Not known.	
HISTORICAL/CULTURAL RESOURCES : Not known.	
ANIMAL/PLANT PESTS : Not known.	
FENCING : Not known.	
INTERPRETATION : Not known.	
RECREATION FACILITIES/VISITOR USE : Not known.	
RECREATION OPPORTUNITY SPECTRUM CLASS(ES) : Rural.	
ACCESS : Not known.	
LEASES, LICENCES, EASEMENTS AND CONCESSIONS : No uses.	
KEY MANAGEMENT NEEDS : Investigate and report on area if necessary.	
IS CURRENT MANAGEMENT ADEQUATE (YES/NO/NOT KNOWN) IN TERMS OF :	
(A) PROTECTION	Not known
(B) RECREATION/INTERPRETATION	Not known
DATE FORM COMPLETED/AMENDED : 1/06/94	

WANGANUI CONSERVANCY LAND INVENTORY FORM	
NAME : Pipipi Scenic Reserve	AREA (HA) : 8.7007
CONSERVATION UNIT NO : 70126	
LEGAL DESCRIPTION : Section 24 Blk II Makotuku SD	
ECOLOGICAL DISTRICT : Matamataoanga	EXPIRES :
MAP REF (NZMS260) : S20 023000	DATE APPROVED :
MANAGEMENT PLAN (Y/N) : No	LOCAL AUTHORITY : Ruapehu D C
ADMIN BODY : DOC	
IWI/HAPU : Te Ati Hauhuri a Paparangi	
FIELD CENTRE : Pipiriki	
GENERAL DESCRIPTION : Half farmland, half native bush. Being grazed.	
VEGETATION TYPE : Tawa, kamahi, miro, matai, rimu etc..	
NOTABLE FLORA/FAUNA : Not known.	
HISTORICAL/CULTURAL RESOURCES : Not known.	
ANIMAL/PLANT PESTS : Possums, goats.	
FENCING : Too difficult to fence. Adjoining land owner allowed to graze area.	
INTERPRETATION : None.	
RECREATION FACILITIES/VISITOR USE : None / None.	
RECREATION OPPORTUNITY SPECTRUM CLASS(ES) : Rural.	
ACCESS : Foot access from the Makakahi Road.	
LEASES, LICENCES, EASEMENTS AND CONCESSIONS : Unlicensed grazing of 8,000ha, grazing licence covering 1,700ha.	
KEY MANAGEMENT NEEDS : To be inspected. Rationalise grazing.	
IS CURRENT MANAGEMENT ADEQUATE (YES/NO/NOT KNOWN) IN TERMS OF :	
(A) PROTECTION	Yes
(B) RECREATION/INTERPRETATION	Yes
DATE FORM COMPLETED/AMENDED : 1/06/94	

WANGANUI CONSERVANCY LAND INVENTORY FORM	
NAME : Pukemiro Historic Reserve	AREA (HA) : 2.295
CONSERVATION UNIT NO : 70127	
LEGAL DESCRIPTION : Sec 22 Blk II Waitara SD	
ECOLOGICAL DISTRICT : North Taranaki	EXPIRES :
MAP REF (NZMS260) : Q19 282446	DATE APPROVED :
MANAGEMENT PLAN (Y/N) : No	LOCAL AUTHORITY : New Plymouth D.C
ADMIN BODY : DOC	
W/WHAPU : Ngaiti Mutunga	
FIELD CENTRE : New Plymouth	
GENERAL DESCRIPTION : Ridge pa site above western bank Onaero River. Beside SH 3 and Onaero motor camp. Scenic value. 300m inland from coast. Portion lost in 1962 during SH 3 road realignment. Refs 12 and 3.	
VEGETATION TYPE : Coastal secondary forest. Rewarewa, karaka, kowhai, pukatea. Whau, ngatio and wharangi also present. Small area of raupo.	
NOTABLE FLORA/FAUNA : Metrosideros carminea. Large puriri.	
HISTORICAL/CULTURAL RESOURCES : NZAA Q19/82 and 83, N109/22 and 23. Wahi Tapu. Pre European ridge pa. Earthworks, ditches, banks, terraces, rua, access ways well preserved. Two pa sites on reserve.	
ANIMAL/PLANT PESTS : Possum.	
FENCING : Post and wire boundary fence north and west. Stockproof.	
INTERPRETATION : Roadside sign. No interpretation as iwi do not wish public access to tapu site.	
RECREATION FACILITIES/VISITOR USE : Nil / Little or no visitor use. Scenic value.	
RECREATION OPPORTUNITY SPECTRUM CLASS(ES) : Rural.	
ACCESS : Abuts SH 3. Foot track through reserve now in disrepair.	
LEASES, LICENCES, EASEMENTS AND CONCESSIONS : None.	
KEY MANAGEMENT NEEDS : Complete a conservation plan. Maintenance of boundary fences. Discussion with iwi on future use i.e. public. Consult Transit over any new development which may impact on access to the SH.	
IS CURRENT MANAGEMENT ADEQUATE (YES/NO/NOT KNOWN) IN TERMS OF :	
(A) PROTECTION	Not known
(B) RECREATION/INTERPRETATION	Yes
DATE FORM COMPLETED/AMENDED : 1/06/94	

WANGANUI CONSERVANCY LAND INVENTORY FORM	
NAME : Pukekaha Conservation Area	AREA (HA) : 2.2916
CONSERVATION UNIT NO : 70128	
LEGAL DESCRIPTION : Section 31 and Stopped Road, Blk XIV Manganui SD	
ECOLOGICAL DISTRICT : Matamateaonga	EXPIRES :
MAP REF (NZMS260) : S20 048065	DATE APPROVED :
MANAGEMENT PLAN (Y/N) : No	LOCAL AUTHORITY : Ruapehu D.C
ADMIN BODY : DOC	
W/WHAPU : Te'Ahi Haunui a Paparangi	
FIELD CENTRE : Pipiriki	
GENERAL DESCRIPTION : Swampy river terrace.	
VEGETATION TYPE : Rough pasture.	
NOTABLE FLORA/FAUNA : Not known.	
HISTORICAL/CULTURAL RESOURCES : Not known.	
ANIMAL/PLANT PESTS : Not known.	
FENCING : Not required.	
INTERPRETATION : None.	
RECREATION FACILITIES/VISITOR USE : None / None.	
RECREATION OPPORTUNITY SPECTRUM CLASS(ES) : Rural.	
ACCESS : Off the Pukekaha Road.	
LEASES, LICENCES, EASEMENTS AND CONCESSIONS : Grazing licence covering 2.0200ha.	
KEY MANAGEMENT NEEDS : To be inspected.	
IS CURRENT MANAGEMENT ADEQUATE (YES/NO/NOT KNOWN) IN TERMS OF :	
(A) PROTECTION	Not known
(B) RECREATION/INTERPRETATION	Yes
DATE FORM COMPLETED/AMENDED : 1/06/94	



**WANGANUI CONSERVANCY
LAND INVENTORY FORM**

NAME : Hohienga Conservation Area
 CONSERVATION UNIT NO : 70129
 LEGAL DESCRIPTION : Section 26 and Part Section 11 Blk X Manganui SD
 AREA (HA) : 1,199

ECOLOGICAL DISTRICT : Matamatearanga
 MAP REF (NZMS260) : S20 047078
 MANAGEMENT PLAN (Y/N) : No
 ADMIN BODY : DOC
 IWI/HAPU : Te Ahi Haunui a Papatangi
 FIELD CENTRE : Pipiriki
 DATE APPROVED :
 LOCAL AUTHORITY : Ruapehu D C
 EXPIRES :

GENERAL DESCRIPTION : Steep side of river terrace escarpment.

VEGETATION TYPE : To be inspected.

NOTABLE FLORA/FAUNA : Not known.

HISTORICAL/CULTURAL RESOURCES : Not known.

ANIMAL/PLANT PESTS : Possums, goats.

FENCING : Not required.

INTERPRETATION : None.

RECREATION FACILITIES/VISITOR USE : None / None.

RECREATION OPPORTUNITY SPECTRUM CLASS(ES) : Rural.

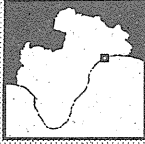
ACCESS : Off the Hohienga Road.

LEASES, LICENCES, EASEMENTS AND CONCESSIONS : None.

KEY MANAGEMENT NEEDS : To be inspected.

IS CURRENT MANAGEMENT ADEQUATE (YES/NO/NOT KNOWN) IN TERMS OF :
 (A) PROTECTION - Not known
 (B) RECREATION/INTERPRETATION - Yes

DATE FORM COMPLETED/AMENDED : 1/06/94



**WANGANUI CONSERVANCY
LAND INVENTORY FORM**

NAME : Waimahora Swamp Conservation Area
 CONSERVATION UNIT NO : 70130
 LEGAL DESCRIPTION : Pt Sec 400 Blks III, IV Kaitiaki SD
 AREA (HA) : 23.5

ECOLOGICAL DISTRICT : Foxton
 MAP REF (NZMS260) : S23 975155
 MANAGEMENT PLAN (Y/N) : No
 ADMIN BODY : DOC
 IWI/HAPU : Ngati Apa
 FIELD CENTRE : Palmerston North
 DATE APPROVED :
 LOCAL AUTHORITY : Rangitikei D C
 EXPIRES :

GENERAL DESCRIPTION : Wetland on old sand plain, situated within Santoff Forest.

VEGETATION TYPE : Raupo dominant wetland. Some wetland plants representative of a low nutrient wetland (rare type in ED). Ref 78.

NOTABLE FLORA/FAUNA : Waterfowl, fernbird, spotless crane and dabchick. NZ mint; dwarf mazus (in damp hollow in the adjoining area).

HISTORICAL/CULTURAL RESOURCES : Also known as Artillery Swamp.

ANIMAL/PLANT PESTS : Sambar deer. Some gorse, alders, raupo, Pine trees, crack willow.

FENCING : Fenced with farm boundary. Unfenced with forest boundary.

INTERPRETATION : None.

RECREATION FACILITIES/VISITOR USE : None / Low useage, gamebird shooting.

RECREATION OPPORTUNITY SPECTRUM CLASS(ES) : Rural.

ACCESS : Vehicle (not public), along right of way from Fusillier Road.

LEASES, LICENCES, EASEMENTS AND CONCESSIONS : None.

KEY MANAGEMENT NEEDS : Alder control underway, perhaps raupo control to maintain area of open water management of gamebird shooting. Management of pines.

IS CURRENT MANAGEMENT ADEQUATE (YES/NO/NOT KNOWN) IN TERMS OF :
 (A) PROTECTION - Yes
 (B) RECREATION/INTERPRETATION - Yes

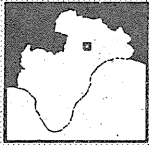
DATE FORM COMPLETED/AMENDED : 1/06/94

WANGANUI CONSERVANCY LAND INVENTORY FORM	
NAME : Upper Retaruke Conservation Area	
CONSERVATION UNIT NO : 70131	AREA (HA) : 0.4476
LEGAL DESCRIPTION : Part Section 5 Blk III Manganui SD	
ECOLOGICAL DISTRICT : Taumarunui	
MAP REF (NZMS260) : S20 085183	
MANAGEMENT PLAN (Y/N) : No	DATE APPROVED : EXPIRES :
ADMIN BODY : DOC	LOCAL AUTHORITY : Ruapehu D.C
IWI/HAPU : Te Ahi Hauui a Paparangi	
FIELD CENTRE : Taumarunui	
GENERAL DESCRIPTION : Uplifted tertiary marine plain, deeply incised by erosion. Roadside reserve. Flat with abrupt drop to stream boundary.	
VEGETATION TYPE : Remnant lowland forest. Canopy trees, tawa, kamahi. Podocarp forest, rimu, miro, matai, hinau, rewarewa, totara, red beech.	
NOTABLE FLORA/FAUNA : Solitary stand of red beech on river terrace south end. Pole stands of kahikatea, rimu, totara and tawa. Blue duck present on river adjoining reserve.	
HISTORICAL/CULTURAL RESOURCES : Not known.	
ANIMAL/PLANT PESTS : Possums, goats. Blackberry along roadside boundary.	
FENCING : Some new fencing required.	
INTERPRETATION : None.	
RECREATION FACILITIES/VISITOR USE : None / None.	
RECREATION OPPORTUNITY SPECTRUM CLASS(ES) : Rural.	
ACCESS : Access from the Upper Retaruke Road.	
LEASES, LICENCES, EASEMENTS AND CONCESSIONS : None.	
KEY MANAGEMENT NEEDS : Fencing required. Animal and weed control.	
IS CURRENT MANAGEMENT ADEQUATE (YES/NO/NOT KNOWN) IN TERMS OF :	
(A) PROTECTION	Yes
(B) RECREATION/INTERPRETATION	Yes
DATE FORM COMPLETED/AWENDED : 1/06/94	

WANGANUI CONSERVANCY LAND INVENTORY FORM	
NAME : Silverhope Scenic Reserve	
CONSERVATION UNIT NO : 70132	AREA (HA) : 11.3413
LEGAL DESCRIPTION : Sec 178 Paraekaretu District, Blk V Ongo SD	
ECOLOGICAL DISTRICT : Rangitikei	
MAP REF (NZMS260) : S22 263350	
MANAGEMENT PLAN (Y/N) : Yes	DATE APPROVED : 2/18/80 EXPIRES : 2/18/90
ADMIN BODY : DOC	LOCAL AUTHORITY : Rangitikei D.C
IWI/HAPU : Ngati Apa	
FIELD CENTRE : Palmerston North	
GENERAL DESCRIPTION : River terraces adjacent Parewa Stream. Ref management plan for Bruce Park Scenic Reserve.	
VEGETATION TYPE : Predominant species include kahikatea, titoki, pokaka, kowhai, cabbage tree, karamu, kohuhu, kamahi, manuka, mahoe, rangiora, hangehange, porokaiwhiri, rewarewa, 3 spp of tree ferns.	
NOTABLE FLORA/FAUNA : Kereru (NZ pigeon), tui, bellbird, fantail, kingfisher, mallard.	
HISTORICAL/CULTURAL RESOURCES : Gifted to crown in 1953.	
ANIMAL/PLANT PESTS : Possums. Cathedral bells, old man's beard, sycamore, wandering willie, blackberry, crack willow, grey willow, Japanese honeysuckle, hazel pomaderris, African club moss, montbretia.	
FENCING : Good.	
INTERPRETATION : Signposted as Bruce Park Scenic Reserve (is treated as one management unit with Bruce Park S.R.). Some discussion in past over amalgamating reserves into one.	
RECREATION FACILITIES/VISITOR USE : Car park and picnic tables at northern end of reserve, on road reserve adjacent to scenic reserve.	
RECREATION OPPORTUNITY SPECTRUM CLASS(ES) : Rural.	
ACCESS : Good, vehicle off SH 1.	
LEASES, LICENCES, EASEMENTS AND CONCESSIONS : None.	
KEY MANAGEMENT NEEDS : Possum control, ongoing monitoring for old man's beard, needs control of sycamore, blackberry, cathedral bells, willows, Japanese honeysuckle, wandering willie, hazel pomaderris. Rubbish enters area from SH 1.	
IS CURRENT MANAGEMENT ADEQUATE (YES/NO/NOT KNOWN) IN TERMS OF :	
(A) PROTECTION	Yes
(B) RECREATION/INTERPRETATION	Yes
DATE FORM COMPLETED/AWENDED : 30/04/97	

WANGANUI CONSERVANCY LAND INVENTORY FORM	
NAME : Bruce Park Scenic Reserve	AREA (HA) : 14.0896
CONSERVATION UNIT NO : 70133	
LEGAL DESCRIPTION : Sec 207 Parataretu District Blk V Ongo SD	
ECOLOGICAL DISTRICT : Rangitikei	DATE APPROVED : 2/18/80
MAP REF (NZMS260) : 522 263352	EXPIRES : 2/18/90
MANAGEMENT PLAN (Y/N) : Yes	LOCAL AUTHORITY : Rangitikei D C
ADMIN BODY : DOC	
IWI/HAPU : Ngati Apa	
FIELD CENTRE : Palmerston North	
GENERAL DESCRIPTION : Forest remnant on undulating hill country in Porewa Stream catchment. Ref management plan.	
VEGETATION TYPE : Podocarp broadleaved forest remnant. Main species: rimu, kahikatea, totara, titoki, tawa, mahoe, planted black, silver and red beech, tanekaha and other native plants. Some planted species now self-seeding.	
NOTABLE FLORA/FAUNA : NZ pigeon, tui, bellbird, fantail.	
HISTORICAL/CULTURAL RESOURCES : Monument to RC Bruce, noted pioneer and conservationist. Memorial Gateway, sawpit, matai tree bled for "beer".	
ANIMAL/PLANT PESTS : Possums. Cathedral bells (cobaea). Japanese honeysuckle, crack willow, grey willow, hazel pomaderris, African club moss, sycamore, wandering willie, ivy, elderberry, cotoneaster.	
FENCING : Good.	
INTERPRETATION : Signposted.	
RECREATION FACILITIES/VISITOR USE : Adjoining (road reserve) picnic area managed by Rangitikei District Council, bush walk with some forest plant species named.	
RECREATION OPPORTUNITY SPECTRUM CLASS(ES) : Rural.	
ACCESS : Good, vehicle access off SH 1, and by foot track within.	
LEASES, LICENCES, EASEMENTS AND CONCESSIONS : Right of way (formed to foot standard only) through reserve.	
KEY MANAGEMENT NEEDS : Cobaea, pomaderris, wandering willie, possums, track maintenance, plant theft, used as toilet area. Control weeds as identified in 96/97 weed investigation.	
IS CURRENT MANAGEMENT ADEQUATE (YES/NO/NOT KNOWN) IN TERMS OF : (A) PROTECTION - Yes (B) RECREATION/INTERPRETATION - Yes	
DATE FORM COMPLETED/AMENDED : 30/04/97	

WANGANUI CONSERVANCY LAND INVENTORY FORM	
NAME : Bruce Memorial Scenic Reserve	AREA (HA) : 1.7503
CONSERVATION UNIT NO : 70134	
LEGAL DESCRIPTION : Pt Sec 95 Parataretu District Blk XVI Mangawhero SD	
ECOLOGICAL DISTRICT : Rangitikei	DATE APPROVED : 4/22/80
MAP REF (NZMS260) : S22 207457	EXPIRES : 4/22/90
MANAGEMENT PLAN (Y/N) : Yes	LOCAL AUTHORITY : Rangitikei D C
ADMIN BODY : DOC	
IWI/HAPU : Ngati Apa	
FIELD CENTRE : Palmerston North	
GENERAL DESCRIPTION : Regenerating area of kanuka forest on small knoll above Turakina Valley Road and Turakina River. Ref management plan.	
VEGETATION TYPE : Kanuka plus a selection of species planted over a period up to 1954. Sp include mahoe, lancewood, coprosma, tanekaha, totara, silver beech, alakea, rangiora. Also an area of pasture and a number of exotic trees.	
NOTABLE FLORA/FAUNA : Nothing of special note.	
HISTORICAL/CULTURAL RESOURCES : Contains grave and memorial (1923) to previous owner, RC Bruce, noted pioneer and conservationist.	
ANIMAL/PLANT PESTS : Possums. Blackberry, passionfruit, ragwort, gorse.	
FENCING : Adequate.	
INTERPRETATION : Signs.	
RECREATION FACILITIES/VISITOR USE : Informal track leading to grave and memorial.	
RECREATION OPPORTUNITY SPECTRUM CLASS(ES) : Rural.	
ACCESS : Good vehicle access off Turakina Valley Road.	
LEASES, LICENCES, EASEMENTS AND CONCESSIONS : None.	
KEY MANAGEMENT NEEDS : Possums, weeds.	
IS CURRENT MANAGEMENT ADEQUATE (YES/NO/NOT KNOWN) IN TERMS OF : (A) PROTECTION - Yes (B) RECREATION/INTERPRETATION - Yes	
DATE FORM COMPLETED/AMENDED : 1/06/94	



**WANGANUI CONSERVANCY
LAND INVENTORY FORM**

NAME : Maungatere Scenic Reserve
 CONSERVATION UNIT NO : 70135
 LEGAL DESCRIPTION : Secs 21-26 Blk XII Mangawhero SD

AREA (HA) : 29.3194

ECOLOGICAL DISTRICT : Rangitikei
 MAP REF (NZMS260) : S22 219520
 MANAGEMENT PLAN (Y/M) : No
 ADMIN BODY : DOC
 IWI/HAPU : Ngati Apa
 FIELD CENTRE : Palmerston North

DATE APPROVED :
 LOCAL AUTHORITY : Rangitikei D C
 EXPIRES :

GENERAL DESCRIPTION : Forest remnant on steep faces above Turakina River. Composed of three discrete areas, the southern one being the largest and most significant. This block has a small area of terrace.

VEGETATION TYPE : Tawa, podocarp, secondary forest. Modified by grazing and removal of tree ferns.

NOTABLE FLORA/FAUNA : Not known.

HISTORICAL/CULTURAL RESOURCES : Not known.

ANIMAL/PLANT PESTS : Possums, domestic stock. Old man's beard, barberry.

FENCING : Fencing poor to non-existent.

INTERPRETATION : Signs on all parts.

RECREATION FACILITIES/VISITOR USE : None.

RECREATION OPPORTUNITY SPECTRUM CLASS(ES) : Rural.

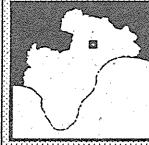
ACCESS : By vehicle off Turakina Valley Road, although very steep. Access to part of southern block hindered by Turakina River.

LEASES, LICENCES, EASEMENTS AND CONCESSIONS : None.

KEY MANAGEMENT NEEDS : Possums and weeds, fencing to prevent damage by stock although steep parts are self protecting. Problem with rubbish dumped from roadside into middle block.

IS CURRENT MANAGEMENT ADEQUATE (YES/NO/NOT KNOWN) IN TERMS OF :
 (A) PROTECTION - No
 (B) RECREATION/INTERPRETATION - Yes

DATE FORM COMPLETED/AMENDED : 1/06/94



**WANGANUI CONSERVANCY
LAND INVENTORY FORM**

NAME : Pukeroa Scenic Reserve
 CONSERVATION UNIT NO : 70136
 LEGAL DESCRIPTION : Secs 13,17,20 Blk XII Mangawhero SD

AREA (HA) : 7.9369

ECOLOGICAL DISTRICT : Rangitikei
 MAP REF (NZMS260) : S22 227528
 MANAGEMENT PLAN (Y/M) : No
 ADMIN BODY : DOC
 IWI/HAPU : Ngati Apa
 FIELD CENTRE : Palmerston North

DATE APPROVED :
 LOCAL AUTHORITY : Rangitikei D C
 EXPIRES :

GENERAL DESCRIPTION : Forest remnants on steep faces between Turakina Valley Road and Turakina River.

VEGETATION TYPE : Tawa, podocarp, secondary forest. Tawa, kahikatea, matai, totara, heavily modified by grazing.

NOTABLE FLORA/FAUNA : Not known.

HISTORICAL/CULTURAL RESOURCES : Not known.

ANIMAL/PLANT PESTS : Possums, domestic stock. Old man's beard, barberry.

FENCING : Partly fenced, but not along true boundaries.

INTERPRETATION : Signs.

RECREATION FACILITIES/VISITOR USE : None.

RECREATION OPPORTUNITY SPECTRUM CLASS(ES) : Rural.

ACCESS : By vehicle off Turakina Valley Road.

LEASES, LICENCES, EASEMENTS AND CONCESSIONS : None.

KEY MANAGEMENT NEEDS : Possums, fencing, old man's beard, barberry.

IS CURRENT MANAGEMENT ADEQUATE (YES/NO/NOT KNOWN) IN TERMS OF :
 (A) PROTECTION - No
 (B) RECREATION/INTERPRETATION - Yes

DATE FORM COMPLETED/AMENDED : 1/06/94



**WANGANUI CONSERVANCY
LAND INVENTORY FORM**

NAME : Karetu Scenic Reserve
 CONSERVATION UNIT NO : 70137
 LEGAL DESCRIPTION : Secs 60,61 Blk I Tiriraukawa SD, Secs 62-65,67,68 Blk V Tiriraukawa SD
 AREA (HA) : 13.8047
 ECOLOGICAL DISTRICT : Rangitikei
 MAP REF (NZMS260) : S22 246854
 MANAGEMENT PLAN (Y/N) : No
 ADMIN BODY : DOC
 IWI/HAPU : Ngati Apa
 FIELD CENTRE : Mangaweka
 DATE APPROVED :
 LOCAL AUTHORITY : Rangitikei D.C
 EXPIRES :

GENERAL DESCRIPTION : Sleep faces of the Turakina River with some bush covered mud flats in several sections.

VEGETATION TYPE : Tawa, titoki with some rimu, matai, kahikatea, severely defoliated by domestic stock in places.

NOTABLE FLORA/FAUNA : Not known.

HISTORICAL/CULTURAL RESOURCES : Not known.

ANIMAL/PLANT PESTS : Possums, goats, domestic stock.

FENCING : Partially stocked.

INTERPRETATION : None.

RECREATION FACILITIES/VISITOR USE : Scenic reserve sign / Low use, high scenic value.

RECREATION OPPORTUNITY SPECTRUM CLASS(ES) : Rural.

ACCESS : From Turakina Valley Road.

LEASES, LICENCES, EASEMENTS AND CONCESSIONS : 0.6146ha of pasture cross leased with adjoining landowner for private bush.

KEY MANAGEMENT NEEDS : Fencing, exchange of licence area for private bush.

IS CURRENT MANAGEMENT ADEQUATE (YES/NO/NOT KNOWN) IN TERMS OF :

(A) PROTECTION - Yes
 (B) RECREATION/INTERPRETATION - Yes

DATE FORM COMPLETED/AMENDED : 1/06/94



**WANGANUI CONSERVANCY
LAND INVENTORY FORM**

NAME : Mangatipona Scenic Reserve
 CONSERVATION UNIT NO : 70138
 LEGAL DESCRIPTION : Sec 33 Blk XII Mangawhero SD
 AREA (HA) : 136.379
 ECOLOGICAL DISTRICT : Rangitikei
 MAP REF (NZMS260) : S22 195505
 MANAGEMENT PLAN (Y/N) : No
 ADMIN BODY : DOC
 IWI/HAPU : Ngati Apa
 FIELD CENTRE : Whanganui
 DATE APPROVED :
 LOCAL AUTHORITY : Wanganui D.C
 EXPIRES :

GENERAL DESCRIPTION : Moderate to steep, predominately bush covered.

VEGETATION TYPE : Podocarp, tawa, kaikawaka, some secondary regeneration, manuka and some gorse.

NOTABLE FLORA/FAUNA : NZ pigeon.

HISTORICAL/CULTURAL RESOURCES : Not known.

ANIMAL/PLANT PESTS : Possums.

FENCING : Some fencing.

INTERPRETATION : None.

RECREATION FACILITIES/VISITOR USE : None / Visitor use none.

RECREATION OPPORTUNITY SPECTRUM CLASS(ES) : Back Country Walk-In.

ACCESS : No legal access.

LEASES, LICENCES, EASEMENTS AND CONCESSIONS : Grazing licence covering 5,7000ha.

KEY MANAGEMENT NEEDS : Fencing, possum control.

IS CURRENT MANAGEMENT ADEQUATE (YES/NO/NOT KNOWN) IN TERMS OF :

(A) PROTECTION - No
 (B) RECREATION/INTERPRETATION - Yes

DATE FORM COMPLETED/AMENDED : 1/06/94

WANGANUI CONSERVANCY LAND INVENTORY FORM	
NAME : Tikirere Mill Race Historic Reserve	AREA (HA) : 0.0758
CONSERVATION UNIT NO : 70139	
LEGAL DESCRIPTION : Lot 3 DP 32968 Blk VII Ohinewaitua SD	
ECOLOGICAL DISTRICT : Rangitikei	EXPIRES :
MAP REF (NZMS260) : T21 560742	DATE APPROVED :
MANAGEMENT PLAN (Y/N) : No	LOCAL AUTHORITY : Rangitikei D C
ADMIN BODY : NZ Historic Places Tru	
WI/HAPU : Ngati Whiti, Ngati Tama	
FIELD CENTRE : Mangaweka	
GENERAL DESCRIPTION : Not known.	
VEGETATION TYPE : Not known.	
NOTABLE FLORA/FAUNA : Not known.	
HISTORICAL/CULTURAL RESOURCES : Historic Mill Race, associated with one of the flour mills built on the Whanganui River in the mid - 1900's to encourage Maori self sufficiency.	
ANIMAL/PLANT PESTS : Not known.	
FENCING : Not known.	
INTERPRETATION : Not known.	
RECREATION FACILITIES/VISITOR USE : Not known.	
RECREATION OPPORTUNITY SPECTRUM CLASS(ES) : Rural.	
ACCESS : From TeMoehau Road, via Moawhango Valley Road.	
LEASES, LICENCES, EASEMENTS AND CONCESSIONS : Not known.	
KEY MANAGEMENT NEEDS : Site inspection.	
IS CURRENT MANAGEMENT ADEQUATE (YES/NO/NOT KNOWN) IN TERMS OF :	
(A) PROTECTION - Not known	
(B) RECREATION/INTERPRETATION - Not known	
DATE FORM COMPLETED/AMENDED : 1/06/94	

WANGANUI CONSERVANCY LAND INVENTORY FORM	
NAME : Te Rangipai Scenic Reserve	AREA (HA) : 102.1171
CONSERVATION UNIT NO : 70140	
LEGAL DESCRIPTION : Sec 1 Blk I Ruahine SD, Sec 6 Hautapu District, Blk IV Hautapu SD, Pl Secs 3,7, Pls Sec 14 Blk IV Hautapu SD	
ECOLOGICAL DISTRICT : Rangitikei	EXPIRES : 6/3/92
MAP REF (NZMS260) : T21 635820	DATE APPROVED : 6/3/82
MANAGEMENT PLAN (Y/N) : Yes	LOCAL AUTHORITY : Rangitikei D C
ADMIN BODY : DOC	
WI/HAPU : Ngati Hauiti, Ngati Whiti, Ngati Tama	
FIELD CENTRE : Mangaweka	
GENERAL DESCRIPTION : Two areas of reserve, 32km by road from Taihape. Moderately steep with escarpments down to the Rangitikei River on the northern half of Sec 1 and part Sec 3. Unfenced section of grassland. Ref management plan.	
VEGETATION TYPE : Kahikatea predominant podocarp forest.	
NOTABLE FLORA/FAUNA : Dactyloctenium, wind grass (Anemanthus).	
HISTORICAL/CULTURAL RESOURCES : Not known.	
ANIMAL/PLANT PESTS : Possums, deer, Old man's beard, elderberry, grey willow, cotoneaster.	
FENCING : Partially fenced, needs approx. 400m fencing.	
INTERPRETATION : None.	
RECREATION FACILITIES/VISITOR USE : Scenic reserve sign / Scenic appreciation but low visitor use. Spectacular views of reserve from Mokai Road, on opposite side of Rangitikei River.	
RECREATION OPPORTUNITY SPECTRUM CLASS(ES) : Rural.	
ACCESS : From Inland Road off Omatane North Road.	
LEASES, LICENCES, EASEMENTS AND CONCESSIONS : Grazing licence covering 2.4281ha of pasture.	
KEY MANAGEMENT NEEDS : Fencing, botanical survey, investigate disposal of licence area to adjoining landowner. Control weeds as identified in 96/97 weed investigation.	
IS CURRENT MANAGEMENT ADEQUATE (YES/NO/NOT KNOWN) IN TERMS OF :	
(A) PROTECTION - Yes	
(B) RECREATION/INTERPRETATION - Yes	
DATE FORM COMPLETED/AMENDED : 30/04/97	

WANGANUI CONSERVANCY LAND INVENTORY FORM	
NAME : Matuku Ridge Pa Conservation Area	
CONSERVATION UNIT NO : 70141	AREA (HA) : 2.0234
LEGAL DESCRIPTION : Sec 7A, Bk. XVI, Chinewairua SD	
ECOLOGICAL DISTRICT : Rangitikei	
MAP REF (NZMS260) : T21 625675	EXPIRES :
MANAGEMENT PLAN (Y/N) : No	DATE APPROVED :
ADMIN BODY : DOC	LOCAL AUTHORITY : Rangitikei D C
W/H/PAU : Ngati Whiti, Ngati Tama	
FIELD CENTRE : Mangaweka	
GENERAL DESCRIPTION : Steep hill country running down into a valley. Farmed in conjunction with adjoining land.	
VEGETATION TYPE : Pasture with scattered rushes.	
NOTABLE FLORA/FAUNA : Not known.	
HISTORICAL/CULTURAL RESOURCES : Significant pa site.	
ANIMAL/PLANT PESTS : Not known.	
FENCING : Not known.	
INTERPRETATION : Not known.	
RECREATION FACILITIES/VISITOR USE : Not known.	
RECREATION OPPORTUNITY SPECTRUM CLASS(ES) : Rural	
ACCESS : Legal access is not available from Hiwera Road.	
LEASES, LICENCES, EASEMENTS AND CONCESSIONS : Unlicensed grazing of whole area.	
KEY MANAGEMENT NEEDS : Site inspection, licensing of grazed area.	
IS CURRENT MANAGEMENT ADEQUATE (YES/NO/NOT KNOWN) IN TERMS OF :	
(A) PROTECTION	Not known
(B) RECREATION/INTERPRETATION	Not known
DATE FORM COMPLETED/AMENDED : 1/06/94	

WANGANUI CONSERVANCY LAND INVENTORY FORM	
NAME : Hautapu River Government Purpose Reserve (Soil Cons)	
CONSERVATION UNIT NO : 70142	AREA (HA) : 1.5555
LEGAL DESCRIPTION : Sec 105 Bk. XIV, Chinewairua SD	
ECOLOGICAL DISTRICT : Rangitikei	
MAP REF (NZMS260) : T21 507871	EXPIRES :
MANAGEMENT PLAN (Y/N) : No	DATE APPROVED :
ADMIN BODY : DOC	LOCAL AUTHORITY : Rangitikei D C
W/H/PAU : Ngati Whiti, Ngati Tama	
FIELD CENTRE : Mangaweka	
GENERAL DESCRIPTION : Corner section between Hautapu River and Spooners Hill Road, steep face into Hautapu River, basin above road boundary.	
VEGETATION TYPE : Kowhai on steep faces, willows along road boundary.	
NOTABLE FLORA/FAUNA : Not known.	
HISTORICAL/CULTURAL RESOURCES : Not known.	
ANIMAL/PLANT PESTS : Old man's beard.	
FENCING : Fenced adjacent to farmland, probably not on boundary.	
INTERPRETATION : None.	
RECREATION FACILITIES/VISITOR USE : None.	
RECREATION OPPORTUNITY SPECTRUM CLASS(ES) : Rural.	
ACCESS : From Spooners Hill Road, north east of Taihape.	
LEASES, LICENCES, EASEMENTS AND CONCESSIONS : Not known.	
KEY MANAGEMENT NEEDS : Not known.	
IS CURRENT MANAGEMENT ADEQUATE (YES/NO/NOT KNOWN) IN TERMS OF :	
(A) PROTECTION	Not known
(B) RECREATION/INTERPRETATION	Not known
DATE FORM COMPLETED/AMENDED : 1/06/94	

<p align="center">WANGANUI CONSERVANCY LAND INVENTORY FORM</p>	
<p>NAME : Torere Recreation Reserve CONSERVATION UNIT NO : 70143 LEGAL DESCRIPTION : Sec 55 Torere Village Blk III Hautapu SD</p>	<p>AREA (HA) : 0.0895</p>
<p>ECOLOGICAL DISTRICT : Rangitikei MAP REF (NZMS260) : T21 537621 MANAGEMENT PLAN (Y/N) : No ADMIN BODY : DOC MW/HAPU : Ngati Hauiti FIELD CENTRE : Mangaweka</p>	<p>DATE APPROVED : LOCAL AUTHORITY : Rangitikei D C EXPIRES :</p>
<p>GENERAL DESCRIPTION : Farm yards on flat section.</p>	
<p>VEGETATION TYPE : Grass.</p>	
<p>NOTABLE FLORA/FAUNA : Not known.</p>	
<p>HISTORICAL/CULTURAL RESOURCES : Not known.</p>	
<p>ANIMAL/PLANT PESTS : None.</p>	
<p>FENCING : Not known.</p>	
<p>INTERPRETATION : None.</p>	
<p>RECREATION FACILITIES/VISITOR USE : None.</p>	
<p>RECREATION OPPORTUNITY SPECTRUM CLASS(ES) : Rural.</p>	
<p>ACCESS : Via Torere Road, Ulitui.</p>	
<p>LEASES, LICENCES, EASEMENTS AND CONCESSIONS : Not known.</p>	
<p>KEY MANAGEMENT NEEDS : Site inspection.</p>	
<p>IS CURRENT MANAGEMENT ADEQUATE (YES/NO/NOT KNOWN) IN TERMS OF :</p>	
<p>(A) PROTECTION - Not known</p>	
<p>(B) RECREATION/INTERPRETATION - Not known</p>	
<p>DATE FORM COMPLETED/AMENDED : 1/06/94</p>	

<p align="center">WANGANUI CONSERVANCY LAND INVENTORY FORM</p>	
<p>NAME : Omatare Scenic Reserve CONSERVATION UNIT NO : 70144 LEGAL DESCRIPTION : Secs 17A,17B, 19A,23,30,47,48,50, P1, Secs 2,12 Blk IV Hautapu SD</p>	<p>AREA (HA) : 97.3221</p>
<p>ECOLOGICAL DISTRICT : Rangitikei MAP REF (NZMS260) : T21 602605, T22 MANAGEMENT PLAN (Y/N) : Yes ADMIN BODY : DOC MW/HAPU : Ngati Hauiti FIELD CENTRE : Mangaweka</p>	<p>DATE APPROVED : 1/12/82 LOCAL AUTHORITY : Rangitikei D C EXPIRES : 1/12/82</p>
<p>GENERAL DESCRIPTION : Sleep hill country featuring high bluffs and limestone caves. Old river terraces falling to Rangitikei River, dissected by small streams. Ref management plan.</p>	
<p>VEGETATION TYPE : Kahikatea predominant podocarp forest, abundant totara.</p>	
<p>NOTABLE FLORA/FAUNA : Forest type virtually unique to Wellington Land District. Identified habitat of Ni Brown Kiwi.</p>	
<p>HISTORICAL/CULTURAL RESOURCES : Not known.</p>	
<p>ANIMAL/PLANT PESTS : Possums, deer. Old man's beard, cotoneaster, elm, buddleia, exotic grasses.</p>	
<p>FENCING : Fully fenced, 400m needs replacing on roadside.</p>	
<p>INTERPRETATION : None.</p>	
<p>RECREATION FACILITIES/VISITOR USE : Scenic reserve sign, bungy jump operation / Medium use.</p>	
<p>RECREATION OPPORTUNITY SPECTRUM CLASS(ES) : Rural.</p>	
<p>ACCESS : Easy access from Omatare Road, 13 km south east of Taihape.</p>	
<p>LEASES, LICENCES, EASEMENTS AND CONCESSIONS : Easements granted to draw water and unlicensed for access. Grazing licence covering 3,8000ha of pasture and a beehive site.</p>	
<p>KEY MANAGEMENT NEEDS : Fencing, botanical survey, licensing of access easement. Control old man's beard and other weeds as identified in 96/97 weed investigation.</p>	
<p>IS CURRENT MANAGEMENT ADEQUATE (YES/NO/NOT KNOWN) IN TERMS OF :</p>	
<p>(A) PROTECTION - Yes</p>	
<p>(B) RECREATION/INTERPRETATION - Yes</p>	
<p>DATE FORM COMPLETED/AMENDED : 30/04/97</p>	

WANGANUI CONSERVANCY LAND INVENTORY FORM	
NAME : Taihape Scenic Reserve	AREA (HA) : 80.3568
CONSERVATION UNIT NO : 70145	LEGAL DESCRIPTION : Secs 79,80,202, Pt Secs 62-64 Blk XIV Ohinevaimitia SD
ECOLOGICAL DISTRICT : Rangitikei	MAP REF (NZMS260) : T21 510670
MANAGEMENT PLAN (Y/N) : No	DATE APPROVED : EXPIRES :
ADMIN BODY : Rangitikei D.C	LOCAL AUTHORITY : Rangitikei D.C
IMI/HAPU : Ngati Whiti, Ngati Tama	FIELD CENTRE : Mangaweka
GENERAL DESCRIPTION : East and west faces on both sides of the Hautapu River and Oraukura Stream.	
VEGETATION TYPE : Podocarp forest; kahikatea, matai, black maire, totara and divaricating shrubs.	
NOTABLE FLORA/FAUNA : Was botanically significant, destroyed by old man's beard (past records of Olearia hectorii, Teucrium flexuosum mahoe, Coprosma virescens).	
HISTORICAL/CULTURAL RESOURCES : Not known.	
ANIMAL/PLANT PESTS : Old man's beard, elderberry, Darwin's barberry, possums.	
FENCING : Stockproof.	
INTERPRETATION : None.	
RECREATION FACILITIES/VISITOR USE : Some walking tracks / Medium use.	
RECREATION OPPORTUNITY SPECTRUM CLASS(ES) : Urban, Rural.	
ACCESS : Various access points from Taihape urban streets and Spooners Hill Road.	
LEASES, LICENCES, EASEMENTS AND CONCESSIONS : Not known.	
KEY MANAGEMENT NEEDS : Weed control, particularly old man's beard.	
IS CURRENT MANAGEMENT ADEQUATE (YES/NO/NOT KNOWN) IN TERMS OF :	
(A) PROTECTION	- No
(B) RECREATION/INTERPRETATION	- Not known
DATE FORM COMPLETED/AMENDED : 1/06/94	

WANGANUI CONSERVANCY LAND INVENTORY FORM	
NAME : Ohingaiti Scenic Reserve	AREA (HA) : 46.4376
CONSERVATION UNIT NO : 70146	LEGAL DESCRIPTION : Sec 20 Blk XVI Tiriraukawa SD
ECOLOGICAL DISTRICT : Rangitikei	MAP REF (NZMS260) : T22 380480
MANAGEMENT PLAN (Y/N) : Yes	DATE APPROVED : 12/18/86 EXPIRES : 12/18/86
ADMIN BODY : DOC	LOCAL AUTHORITY : Rangitikei D.C
IMI/HAPU : Ngati Hauiti	FIELD CENTRE : Mangaweka
GENERAL DESCRIPTION : Steep hill country, south east facing, dissected by small streams. Ref management plan.	
VEGETATION TYPE : Totara, rimu, matai, and other minor species. Small scattered open areas in native grasses. Ref Management Plan and file 9/6/55.	
NOTABLE FLORA/FAUNA : Not known.	
HISTORICAL/CULTURAL RESOURCES : Not known.	
ANIMAL/PLANT PESTS : Domestic stock, possums.	
FENCING : Unfenced between farmland (Koronui Estate) and reserve.	
INTERPRETATION : None.	
RECREATION FACILITIES/VISITOR USE : No facilities / Low use.	
RECREATION OPPORTUNITY SPECTRUM CLASS(ES) : Rural.	
ACCESS : From Watershed Road, 15m from Ohingaiti.	
LEASES, LICENCES, EASEMENTS AND CONCESSIONS : Unlicensed grazing of a small area. 110KV power transmission line crossing.	
KEY MANAGEMENT NEEDS : Fencing dispute settled, licensing of grazed area.	
IS CURRENT MANAGEMENT ADEQUATE (YES/NO/NOT KNOWN) IN TERMS OF :	
(A) PROTECTION	- Yes
(B) RECREATION/INTERPRETATION	- Yes
DATE FORM COMPLETED/AMENDED : 1/06/94	

WANGANUI CONSERVANCY LAND INVENTORY FORM	
NAME : Jean D'Arroy Conservation Area	AREA (HA) : 1072.3263
CONSERVATION UNIT NO : 70147	EXPIRES :
LEGAL DESCRIPTION : Lot 1 DP 51555 Blks VII, VIII Moumahaki SD, Lot 2 DP 51555, Maungaporau 1C2A1, Blk VII Moumahaki SD	DATE APPROVED : Wanganui D.C.
ECOLOGICAL DISTRICT : Matemateonga	LOCAL AUTHORITY : Wanganui D.C.
MAP REF (NZMS260) : R21.805785	ADMIN BODY : DOC
MANAGEMENT PLAN (Y/N) : No	WIWIHAPU : Ngati Pourua, Ngati Hinekoraka, Ngati Hinepuke
FIELD CENTRE : Whanganui	
GENERAL DESCRIPTION : Moderate to steep papa hill country, road through middle, some logging has occurred.	
VEGETATION TYPE : Podocarp, tawa, kamahi, manuka, some secondary regeneration. Ref 95.	
NOTABLE FLORA/FAUNA : Kiwi, NZ pigeon, mountain cabbage tree, number of large rata.	
HISTORICAL/CULTURAL RESOURCES : Not known.	
ANIMAL/PLANT PESTS : Goats, possums, pigs, deer.	
FENCING : 10% fenced.	
INTERPRETATION : Signs.	
RECREATION FACILITIES/VISITOR USE : Toilet / Visitor use low.	
RECREATION OPPORTUNITY SPECTRUM CLASS(ES) : Back Country Drive-in.	
ACCESS : Watershed Road from Kai Iwi.	
LEASES, LICENCES, EASEMENTS AND CONCESSIONS : None.	
KEY MANAGEMENT NEEDS : Wild animal control.	
IS CURRENT MANAGEMENT ADEQUATE (YES/NO/NOT KNOWN) IN TERMS OF :	
(A) PROTECTION	No
(B) RECREATION/INTERPRETATION	Yes
DATE FORM COMPLETED/AMENDED : 1/06/94	

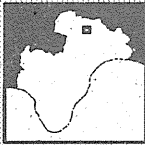
WANGANUI CONSERVANCY LAND INVENTORY FORM	
NAME : Simpson Scenic Reserve	AREA (HA) : 36.3736
CONSERVATION UNIT NO : 70148	EXPIRES : 12/18/96
LEGAL DESCRIPTION : Lot 2 DP 9949 Blk. II Ohgo SD	DATE APPROVED : 12/18/86
ECOLOGICAL DISTRICT : Rangitikei	LOCAL AUTHORITY : Rangitikei D.C.
MAP REF (NZMS260) : T22.322413	ADMIN BODY : DOC
MANAGEMENT PLAN (Y/N) : Yes	WIWIHAPU : Ngati Apa
FIELD CENTRE : Palmerston North	
GENERAL DESCRIPTION : Forest remnant on river terraces and low hills, in Porewa Stream catchment. Ref management plan.	
VEGETATION TYPE : Two vegetation types. Kahikatea, rimu, tawa with miro, hinau, mahoe and maire, with dense understorey of divaricating shrubs. Also area of regenerating kahikatea, kohuhu, lacebark. Has large grass area within reserve.	
NOTABLE FLORA/FAUNA : Regionally local plants eg. Korhalsella lindsayi, ribbonwood, Alseuosmia pusilla, Coprosma rubra, Fuchsia perscandens, Carex dipsacea, Schizella trifoilatum, Viola lyallii.	
HISTORICAL/CULTURAL RESOURCES : Said to be site of camp, homestead, sawmill of settlers in area. Main clearing possibly site of itinerant Maori camp (V Aldworth pers comm). Has decorative concrete gateway, memorial to RC Bruce.	
ANIMAL/PLANT PESTS : Possums, Elderberry, barberry, blackberry, has old man's beard but has been controlled, African club moss, crack willow. Minor weeds privet, spindle tree, Himalayan honeysuckle, willow, Chilean flame creeper.	
FENCING : Adequate. Northern boundary requires maintenance.	
INTERPRETATION : Signs.	
RECREATION FACILITIES/VISITOR USE : Two picnic tables, longdrop toilet, grassed area used as occasional campsite. No fresh water supply.	
RECREATION OPPORTUNITY SPECTRUM CLASS(ES) : Rural.	
ACCESS : Good, vehicles can drive right into reserve from Murimotu Road off SH-1, 5km north of Hunterville.	
LEASES, LICENCES, EASEMENTS AND CONCESSIONS : None.	
KEY MANAGEMENT NEEDS : Maintenance of grass picnic, camping area. Occasional stock problem. Fence and floodgate maintenance. Control weeds identified above in 96/97 weed investigation.	
IS CURRENT MANAGEMENT ADEQUATE (YES/NO/NOT KNOWN) IN TERMS OF :	
(A) PROTECTION	Yes
(B) RECREATION/INTERPRETATION	No
DATE FORM COMPLETED/AMENDED : 30/04/97	

WANGANUI CONSERVANCY LAND INVENTORY FORM	
NAME : Manukorihiti Recreation Reserve	AREA (HA) : 4.36
CONSERVATION UNIT NO : 70149	
LEGAL DESCRIPTION : Lot 4 DP 16045 Blk V Waitara SD	
ECOLOGICAL DISTRICT : Egmont	EXPIRES :
MAP REF (NZMS260) : Q19 178430	DATE APPROVED :
MANAGEMENT PLAN (Y/N) : No	LOCAL AUTHORITY : New Plymouth D C
ADMIN BODY : DOC	
IWI/HAPU : Aitawa, Otaraus-Hapu	
FIELD CENTRE : New Plymouth	
GENERAL DESCRIPTION : Scarp and terrace overlooking Te Karaka Conservation Area and Waitara River to south. Good tree cover of mixed native and exotic species. Contains part Ngangana Pa.	
VEGETATION TYPE : Karaka, kawakawa, odd puriri and rewarewa. No of large radiata pine, norfolk pine, 'rubber tree' and bamboo. Willow. Planted whatu, taupata, rewarewa.	
NOTABLE FLORA/FAUNA : No special fauna known. Especially large rubber tree specimen.	
HISTORICAL/CULTURAL RESOURCES : Site contains large portion of Ngangana Pa ditches and banks visible. Early European settler burial sites. Site described in Wanganui Conservancy Register of Actively Managed Historic Places (Jan. 1994).	
ANIMAL/PLANT PESTS : Possum. Wattle, wandering willie, woolly nighthide and gorse.	
FENCING : Stock proof fences north side. No fences adjacent to Joll Street, (Te Karaka) S A or Hurlestone property.	
INTERPRETATION : None. None desired by Tangata Whenua - Otaraus Hapu. Gravestone identify burials.	
RECREATION FACILITIES/VISITOR USE : No facilities. None required / Low to minimal visitor use. Principally relatives of those buried.	
RECREATION OPPORTUNITY SPECTRUM CLASS(ES) : Rural.	
ACCESS : Via driveway from Joll Street or (Te Karaka) Conservation Area.	
LEASES, LICENCES, EASEMENTS AND CONCESSIONS : Unlicensed grazing of a small paddock, building and settlement ponds.	
KEY MANAGEMENT NEEDS : Control of noxious plants. Completion of revegetation programme started under McDonalds scheme. Eventual classification as Historic Reserve.	
IS CURRENT MANAGEMENT ADEQUATE (YES/NO/NOT KNOWN) IN TERMS OF :	
(A) PROTECTION	No
(B) RECREATION/INTERPRETATION	Yes
DATE FORM COMPLETED/AMENDED : 29/05/97	

WANGANUI CONSERVANCY LAND INVENTORY FORM	
NAME : Glenmoven Scenic Reserve	AREA (HA) : 28.4797
CONSERVATION UNIT NO : 70150	
LEGAL DESCRIPTION : Sec 144 Paraetaretu District Blks II, VI Origo SD	
ECOLOGICAL DISTRICT : Rangitikei	EXPIRES :
MAP REF (NZMS260) : T22 305395	DATE APPROVED :
MANAGEMENT PLAN (Y/N) : No	LOCAL AUTHORITY : Rangitikei D C
ADMIN BODY : DOC	
IWI/HAPU : Ngati Apa	
FIELD CENTRE : Palmerston North	
GENERAL DESCRIPTION : Forest remnant on moderately steep catchment with dam.	
VEGETATION TYPE : Tawa dominant forest with kanuka fringe and some open grassland. Has kahikatea, rata, rewarewa, maire, tifoiki, mahoe etc. Carex sedgelands along dam edges, with floating and submerged aquatic plants.	
NOTABLE FLORA/FAUNA : Northern rata, dwarf mazus, Ptilosporum cornifolium (1 plant only).	
HISTORICAL/CULTURAL RESOURCES : Catchment dammed for water supply for Hunterville. No longer used.	
ANIMAL/PLANT PESTS : Possums, stock trespass. Gorse, elderberry, ragwort, hemlock, small amount of old man's beard, yorkshire fog, barberry.	
FENCING : Adequate, but slumping causes problems.	
INTERPRETATION : No signs.	
RECREATION FACILITIES/VISITOR USE : None / Used for duckshooting occasionally.	
RECREATION OPPORTUNITY SPECTRUM CLASS(ES) : Rural.	
ACCESS : By foot off SH 1, 10 mins walk.	
LEASES, LICENCES, EASEMENTS AND CONCESSIONS : None.	
KEY MANAGEMENT NEEDS : Control gorse, old man's beard, elderberry and Yorkshire fog. Fence maintenance. Possum control for protection of rata trees.	
IS CURRENT MANAGEMENT ADEQUATE (YES/NO/NOT KNOWN) IN TERMS OF :	
(A) PROTECTION	Yes
(B) RECREATION/INTERPRETATION	Yes
DATE FORM COMPLETED/AMENDED : 30/04/97	

WANGANUI CONSERVANCY LAND INVENTORY FORM	
NAME : Makohine Scenic Reserve	CONSERVATION UNIT NO : 70151
LEGAL DESCRIPTION : Sec 14 Makohine Village Blk.XVI Tiriraukawa SD	AREA (HA) : 26.48
ECOLOGICAL DISTRICT : Rangitikei	MAP REF (NZMS280) : T22 386454
MANAGEMENT PLAN (Y/N) : Yes	DATE APPROVED : 12/18/86
ADMIN BODY : DOC	LOCAL AUTHORITY : Rangitikei D.C
WI/HAPU : Ngati Hauiti	FIELD CENTRE : Mangaweka
GENERAL DESCRIPTION : Deep bush covered gorge north of Makohine viaduct, southerly facing aspect bounding each side of Makohine Stream. Ref management plan.	
VEGETATION TYPE : Predominantly tawa with rewarewa (regenerating totara on upper slopes). Areas of kowhai, dense undergrowth.	
NOTABLE FLORA/FAUNA : Not known.	
HISTORICAL/CULTURAL RESOURCES : Not known.	
ANIMAL/PLANT PESTS : Possum, domestic stock.	
FENCING : Partially fenced on southern boundary.	
INTERPRETATION : None.	
RECREATION FACILITIES/VISITOR USE : Scenic reserve sign, picnic and rest area on SH 1 adjacent to Scenic Reserve. Makohine viaduct being the focal point / Important scenic qualities.	
RECREATION OPPORTUNITY SPECTRUM CLASS(ES) : Rural.	
ACCESS : No legal access, but accessible from Makohine Stream, 2km south west of Ohingaiti, by crossing railway reserve.	
LEASES, LICENCES, EASEMENTS AND CONCESSIONS : None.	
KEY MANAGEMENT NEEDS : Botanical survey, fencing.	
IS CURRENT MANAGEMENT ADEQUATE (YES/NO/NOT KNOWN) IN TERMS OF :	
(A) PROTECTION	Yes
(B) RECREATION/INTERPRETATION	Yes
DATE FORM COMPLETED/AMENDED : 1/06/94	

WANGANUI CONSERVANCY LAND INVENTORY FORM	
NAME : Te Kapua Scenic Reserve	CONSERVATION UNIT NO : 70152
LEGAL DESCRIPTION : Sec 19 Blk.V Hautapu SD	AREA (HA) : 24.6302
ECOLOGICAL DISTRICT : Rangitikei	MAP REF (NZMS280) : T22 435545
MANAGEMENT PLAN (Y/N) : Yes	DATE APPROVED : 12/18/86
ADMIN BODY : DOC	LOCAL AUTHORITY : Rangitikei D.C
WI/HAPU : Ngati Whiti, Ngati Tama	FIELD CENTRE : Mangaweka
GENERAL DESCRIPTION : South easterly facing gully rising steeply from a stream to a northern ridge. Central yellow grey earths on consolidated siltstone. Altitude 300 to 518 masl.	
VEGETATION TYPE : Abundant tawa and kamahi with some rimu, matai and kahikatea. Beech and rata on ridges. Ref management plan.	
NOTABLE FLORA/FAUNA : Not known.	
HISTORICAL/CULTURAL RESOURCES : Not known.	
ANIMAL/PLANT PESTS : Possums.	
FENCING : Needs fencing along clay road, other boundaries fenced.	
INTERPRETATION : None.	
RECREATION FACILITIES/VISITOR USE : Scenic reserve sign / Low use.	
RECREATION OPPORTUNITY SPECTRUM CLASS(ES) : Rural.	
ACCESS : Walking access from Kaweka and Manui Roads.	
LEASES, LICENCES, EASEMENTS AND CONCESSIONS : None.	
KEY MANAGEMENT NEEDS : Fencing.	
IS CURRENT MANAGEMENT ADEQUATE (YES/NO/NOT KNOWN) IN TERMS OF :	
(A) PROTECTION	Yes
(B) RECREATION/INTERPRETATION	Yes
DATE FORM COMPLETED/AMENDED : 1/06/94	



**WANGANUI CONSERVANCY
LAND INVENTORY FORM**

NAME : Mangaweka Scenic Reserve
 CONSERVATION UNIT NO : 70153
 LEGAL DESCRIPTION : Pt Sec 5 Blk IX Hautapu SD, Sec 55 Blk X Hautapu SD

AREA (HA) : 72.6657

ECOLOGICAL DISTRICT : Rangitikei
 MAP REF (NZMS260) : T22 485517
 MANAGEMENT PLAN (Y/N) : Yes
 ADMIN BODY : DOC
 IWI/HAPU : Ngati Hauti
 FIELD CENTRE : Mangaweka

DATE APPROVED : 12/18/86

LOCAL AUTHORITY : Rangitikei D C

EXPIRES : 12/18/96

GENERAL DESCRIPTION : Long steep bush clad faces overlooking Mangaweka township, divided by central valley, traversed by Te Kapua Road. Ref management plan.

VEGETATION TYPE : Lowland podocarp and broadleaved forest, rimu, miro, matai, totara, kahikatea over tawa, maire, hinau, rewarewa.

NOTABLE FLORA/FAUNA : Dactylanthus taylorii, Tupeia (misletoe), kiwi.

HISTORICAL/CULTURAL RESOURCES : Not known.

ANIMAL/PLANT PESTS : Blackberry, barberry, cherry laurel, old man's beard, Chilean flame creeper, buddleia, Himalayan honeysuckle, cotoneaster.

FENCING : Partially fenced.

INTERPRETATION : Interpretation trail through Pt Sec 5 and accompanying pamphlet.

RECREATION FACILITIES/VISITOR USE : Scenic reserve signs, track / Medium use.

RECREATION OPPORTUNITY SPECTRUM CLASS(ES) : Rural.

ACCESS : From Te Kapua and Reservoir Roads.

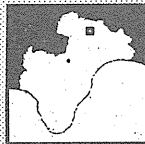
LEASES, LICENCES, EASEMENTS AND CONCESSIONS : Grazing licence covering 3.2ha of pasture, 1ha of pasture cross leased with adjoining landowner for old railway line and private bush to rationalise boundary.

KEY MANAGEMENT NEEDS : Fencing, botanical survey, exchange of pasture for railway line and private bush. Control weeds as identified in 96/97 weed investigation.

IS CURRENT MANAGEMENT ADEQUATE (YES/NO/NOT KNOWN) IN TERMS OF :

(A) PROTECTION - Yes
 (B) RECREATION/INTERPRETATION - Yes

DATE FORM COMPLETED/AMENDED : 30/04/97



**WANGANUI CONSERVANCY
LAND INVENTORY FORM**

NAME : Kahurangi Scenic Reserve
 CONSERVATION UNIT NO : 70154
 LEGAL DESCRIPTION : Lot 1 DP 49325, Secs 50.51, Pt Sec 4A Blk X Hautapu SD

AREA (HA) : 41.502

ECOLOGICAL DISTRICT : Rangitikei
 MAP REF (NZMS260) : T22 483495
 MANAGEMENT PLAN (Y/N) : Yes
 ADMIN BODY : DOC
 IWI/HAPU : Ngati Hauti
 FIELD CENTRE : Mangaweka

DATE APPROVED : 12/18/86

LOCAL AUTHORITY : Rangitikei D C

EXPIRES : 12/18/96

GENERAL DESCRIPTION : Two strips of steep bush covered banks and river terraces beside Rangitikei River. Ref management plan.

VEGETATION TYPE : Pt Sec 4A and Lot 1 DP 49355, totara and kowhai. Section 50 predominantly kahikatea.

NOTABLE FLORA/FAUNA : Not known.

HISTORICAL/CULTURAL RESOURCES : Not known.

ANIMAL/PLANT PESTS : Possums. Old man's beard, gorse, broom, barberry.

FENCING : Fenced where needed.

INTERPRETATION : None.

RECREATION FACILITIES/VISITOR USE : Scenic reserve signs, no other facilities / High scenic value for river users, Low use.

RECREATION OPPORTUNITY SPECTRUM CLASS(ES) : Rural.

ACCESS : From Mangarere Road via SH 1, just south of Mangaweka and from Rangitikei River.

LEASES, LICENCES, EASEMENTS AND CONCESSIONS : Unlicensed road.

KEY MANAGEMENT NEEDS : Weeds, possums, prevention of litter and offal dumping. Legalisation of road.

IS CURRENT MANAGEMENT ADEQUATE (YES/NO/NOT KNOWN) IN TERMS OF :

(A) PROTECTION - Yes
 (B) RECREATION/INTERPRETATION - Yes

DATE FORM COMPLETED/AMENDED : 1/06/94

WANGANUI CONSERVANCY LAND INVENTORY FORM	
NAME : Ufuku Scenic Reserve	AREA (HA) : 25.0905
CONSERVATION UNIT NO : 70155	
LEGAL DESCRIPTION : Sec 4 Blk VII Hautapu SD	
ECOLOGICAL DISTRICT : Rangitikei	EXPIRES : 6/3/92
MAP REF (NZMS260) : T22 540588	
MANAGEMENT PLAN (Y/N) : Yes	DATE APPROVED : 6/3/82
ADMIN BODY : DOC	LOCAL AUTHORITY : Rangitikei D C
IWI/HAPU : Ngati Hauiti	
FIELD CENTRE : Mangaweka	
GENERAL DESCRIPTION : Approx. 9km south west of Taihape. This land is of a westerly aspect and slopes steeply down to the high cliffs of the Hautapu River gorge. Subject to deep seated slumping. Ref management plan.	
VEGETATION TYPE : Remnants of original abundant softwood forest (matai, totara, kahikatea, rare rimu) and secondary softwood forest, kowhai dominant, with tall kanuka, lemonwood.	
NOTABLE FLORA/FAUNA : Regionally local plants include <i>Rubus squarrosus</i> , <i>Nertera</i> aff. <i>dishondraefolia</i> . Interesting overlap of cool climate plants (eg. horopito, crown fern) and mild (titoki, <i>Coprosma areolata</i> , native <i>passionfruit</i>).	
HISTORICAL/CULTURAL RESOURCES : Not known.	
ANIMAL/PLANT PESTS : Possums, domestic stock. Old man's beard.	
FENCING : Southern boundary needs replacing, other boundaries stock proof.	
INTERPRETATION : None.	
RECREATION FACILITIES/VISITOR USE : Scenic reserve sign / Visual feature to travellers, low use.	
RECREATION OPPORTUNITY SPECTRUM CLASS(ES) : Rural.	
ACCESS : From Puhirua Road, Tuhoie Road intersection.	
LEASES, LICENCES, EASEMENTS AND CONCESSIONS : Parts grazed without licence.	
KEY MANAGEMENT NEEDS : Old man's beard, barberry removal, fencing, and licensing of grazing.	
IS CURRENT MANAGEMENT ADEQUATE (YES/NO/NOT KNOWN) IN TERMS OF :	
(A) PROTECTION	Yes
(B) RECREATION/INTERPRETATION	Yes
DATE FORM COMPLETED/AMENDED : 1/06/94	

WANGANUI CONSERVANCY LAND INVENTORY FORM	
NAME : Hautapu Scenic Reserve	AREA (HA) : 9.1098
CONSERVATION UNIT NO : 70156	
LEGAL DESCRIPTION : Pt Sec 58 Blk X Hautapu SD	
ECOLOGICAL DISTRICT : Rangitikei	EXPIRES :
MAP REF (NZMS260) : T22 502530	
MANAGEMENT PLAN (Y/N) : No	DATE APPROVED :
ADMIN BODY : DOC	LOCAL AUTHORITY : Rangitikei D C
IWI/HAPU : Ngati Hauiti	
FIELD CENTRE : Mangaweka	
GENERAL DESCRIPTION : Rangitikei River terraces surrounded by very steep river faces, westerly aspect. Ref file 9/6/24.	
VEGETATION TYPE : Predominant totara, rimu, matai, miro with broadleaved scrub.	
NOTABLE FLORA/FAUNA : Not known.	
HISTORICAL/CULTURAL RESOURCES : Not known.	
ANIMAL/PLANT PESTS : Possum. Old man's beard, gorse, broom, barberry, coloneaster, pampas.	
FENCING : Adequate.	
INTERPRETATION : None.	
RECREATION FACILITIES/VISITOR USE : None.	
RECREATION OPPORTUNITY SPECTRUM CLASS(ES) : Rural.	
ACCESS : By paper road across farmland from Kawhatau Valley Road.	
LEASES, LICENCES, EASEMENTS AND CONCESSIONS : None.	
KEY MANAGEMENT NEEDS : Weed control, botanical survey.	
IS CURRENT MANAGEMENT ADEQUATE (YES/NO/NOT KNOWN) IN TERMS OF :	
(A) PROTECTION	Yes
(B) RECREATION/INTERPRETATION	Yes
DATE FORM COMPLETED/AMENDED : 7/04/97	

WANGANUI CONSERVANCY LAND INVENTORY FORM	
NAME : Titiangi Scenic Reserve	AREA (HA) : 301.2883
CONSERVATION UNIT NO : 70157	LEGAL DESCRIPTION : Secs 27,29,30 Blk XI Hautapu SD
ECOLOGICAL DISTRICT : Rangitikei	MAP REF (NZMS260) : T22 545505
MANAGEMENT PLAN (Y/N) : Yes	DATE APPROVED : 12/18/86
ADMIN BODY : DOC	LOCAL AUTHORITY : Manawatu D C
IWI/HAPU : Ngati Hauiti	FIELD CENTRE : Mangawaka
GENERAL DESCRIPTION : Moderate to steep with average altitude of 700m. Southerly facing, dissected by steep gullies running into the Mangawharariki River. Ref management plan.	
VEGETATION TYPE : Largest remnant of rimu, matai broadleaved forest known in North Island.	
NOTABLE FLORA/FAUNA : Not known.	
HISTORICAL/CULTURAL RESOURCES : Not known.	
ANIMAL/PLANT PESTS : Possum, deer, Old man's beard.	
FENCING : 200m of fence needs renewing on south boundary and 180m on north boundary as a result of erosion.	
INTERPRETATION : None.	
RECREATION FACILITIES/VISITOR USE : None / Low use.	
RECREATION OPPORTUNITY SPECTRUM CLASS(ES) : Rural.	
ACCESS : From Kawhatau Valley Road and Kawera Road and then walking access, unformed section of Titiangi Road.	
LEASES, LICENCES, EASEMENTS AND CONCESSIONS : None.	
KEY MANAGEMENT NEEDS : Botanical survey.	
IS CURRENT MANAGEMENT ADEQUATE (YES/NO/NOT KNOWN) IN TERMS OF :	
(A) PROTECTION	Yes
(B) RECREATION/INTERPRETATION	Yes
DATE FORM COMPLETED/AMENDED : 1/06/94	

WANGANUI CONSERVANCY LAND INVENTORY FORM	
NAME : Hazelburn Scenic Reserve	AREA (HA) : 3.1955
CONSERVATION UNIT NO : 70158	LEGAL DESCRIPTION : Lot 1 DP 52561 Blk X Apti SD
ECOLOGICAL DISTRICT : Rangitikei	MAP REF (NZMS260) : T22 497305
MANAGEMENT PLAN (Y/N) : Yes	DATE APPROVED : 5/14/86
ADMIN BODY : DOC	LOCAL AUTHORITY : Manawatu D C
IWI/HAPU : Ngati Apa	FIELD CENTRE : Palmerston North
GENERAL DESCRIPTION : Small forest remnant on moderately steep ridge north of Kimbolton. Ref management plan.	
VEGETATION TYPE : Regenerating cutover forest, some grassed area. Tawa, rimu, rewarewa, miro, hinau.	
NOTABLE FLORA/FAUNA : Not known.	
HISTORICAL/CULTURAL RESOURCES : Not known.	
ANIMAL/PLANT PESTS : Possums, Elder.	
FENCING : Adequate.	
INTERPRETATION : Sign, but back off road (condition of gifting).	
RECREATION FACILITIES/VISITOR USE : Farm track to reserve / Usage very low.	
RECREATION OPPORTUNITY SPECTRUM CLASS(ES) : Rural.	
ACCESS : Good, vehicle off SH 54.	
LEASES, LICENCES, EASEMENTS AND CONCESSIONS : Right of way through middle of bush. 220KV power transmission line crossing.	
KEY MANAGEMENT NEEDS : Possum control, fence and weed checks	
IS CURRENT MANAGEMENT ADEQUATE (YES/NO/NOT KNOWN) IN TERMS OF :	
(A) PROTECTION	Yes
(B) RECREATION/INTERPRETATION	Yes
DATE FORM COMPLETED/AMENDED : 1/06/94	

WANGANUI CONSERVANCY LAND INVENTORY FORM	
NAME : Puke Scenic Reserve	AREA (HA) : 58.9981
CONSERVATION UNIT NO : 70159	
LEGAL DESCRIPTION : Secs 11, 17, 17A, 19 Bk VIII Hautapu SD	
ECOLOGICAL DISTRICT : Rangitikei	DATE APPROVED : 4/27/82
MAP REF (NZMS260) : T22 586588	LOCAL AUTHORITY : Rangitikei D.C
MANAGEMENT PLAN (Y/N) : Yes	EXPIRES : 4/27/92
ADMIN BODY : DOC	
IWI/HAPU : Ngati Hauiti	
FIELD CENTRE : Mangaweka	
GENERAL DESCRIPTION : Sec 11 is steep country broken by small streams and bisected by a sheer river escarpment. Sec 17, 17A and 19 largely flat river terrace bounded on west by Rangitikei River gorge and south by Makopua Stream. Ref management plan.	
VEGETATION TYPE : Sec 11 contains remnant of tall podocarp forest.	
NOTABLE FLORA/FAUNA : Not known.	
HISTORICAL/CULTURAL RESOURCES : Not known.	
ANIMAL/PLANT PESTS : Possums, Old man's beard, barberry, elderberry, cotoneaster, buddleia, crack willow.	
FENCING : Fenced on all boundaries except road frontage on Section 19.	
INTERPRETATION : None.	
RECREATION FACILITIES/VISITOR USE : Scenic reserve sign on Sec 19 / Low Use.	
RECREATION OPPORTUNITY SPECTRUM CLASS(ES) : Rural.	
ACCESS : No practical legal access to Sec 11. Access to Sections 17, 17A, 19 from Omatane South Road.	
LEASES, LICENCES, EASEMENTS AND CONCESSIONS : Grazing licence covering 0.6070ha and two unlicensed areas totalling some 5.0000ha.	
KEY MANAGEMENT NEEDS : Control weeds as identified in 96/97 weed investigation, botanical survey, disposal of grazing licence area to adjoining landowner, licensing of grazed areas and exchange of southern grazed area for private bush.	
IS CURRENT MANAGEMENT ADEQUATE (YES/NO/NOT KNOWN) IN TERMS OF :	
(A) PROTECTION	Yes
(B) RECREATION/INTERPRETATION	Yes
DATE FORM COMPLETED/AMENDED : 30/04/97	

WANGANUI CONSERVANCY LAND INVENTORY FORM	
NAME : Dress Circle Scenic Reserve	AREA (HA) : 65.0665
CONSERVATION UNIT NO : 70160	
LEGAL DESCRIPTION : Secs 21, 31, 36, 43 Town of Mangawharariki, Secs 12, 12A, 13, Pt Sec 42, 79 Bk XV Hautapu SD	
ECOLOGICAL DISTRICT : Rangitikei	DATE APPROVED : 12/18/61
MAP REF (NZMS260) : T22 588478	LOCAL AUTHORITY : Manawatu D.C
MANAGEMENT PLAN (Y/N) : Yes	EXPIRES : 12/18/91
ADMIN BODY : DOC	
IWI/HAPU : Ngati Hauiti	
FIELD CENTRE : Mangaweka	
GENERAL DESCRIPTION : Straddles the Mangawharariki River at its confluence with Papanui and Wairaki Streams. Steep gorges and large areas of easy country. Ref management plan.	
VEGETATION TYPE : Remnants of original abundant softwood forest, kahikatea predominate. Pockets of black and mountain beech forest.	
NOTABLE FLORA/FAUNA : Not known.	
HISTORICAL/CULTURAL RESOURCES : Not known.	
ANIMAL/PLANT PESTS : Possums, deer, Old man's beard, Himalayan honeysuckle, sycamore, crack willow.	
FENCING : Fenced where needed.	
INTERPRETATION : None.	
RECREATION FACILITIES/VISITOR USE : Scenic reserve sign, informal camping, picnicing and swimming / Medium use.	
RECREATION OPPORTUNITY SPECTRUM CLASS(ES) : Rural.	
ACCESS : Access from SH 54, 7km west of Rangiwahia. Kelpie and Lagoon Roads provide good vehicle access.	
LEASES, LICENCES, EASEMENTS AND CONCESSIONS : Grazing licence covering 0.8094ha of grass.	
KEY MANAGEMENT NEEDS : Botanical survey and control weeds as identified in 96/97 weed investigation.	
IS CURRENT MANAGEMENT ADEQUATE (YES/NO/NOT KNOWN) IN TERMS OF :	
(A) PROTECTION	Yes
(B) RECREATION/INTERPRETATION	Yes
DATE FORM COMPLETED/AMENDED : 30/04/97	



**WANGANUI CONSERVANCY
LAND INVENTORY FORM**

NAME : C.L. Pemberton Memorial Park Scenic Reserve
 CONSERVATION UNIT NO : 70161 AREA (HA) : 5.144
 LEGAL DESCRIPTION : Lot 1 DP 15150, Lots 1,3 DP 18530 Blk IV Apiti SD

ECOLOGICAL DISTRICT : Rangitikei
 MAP REF (NZMS260) : T22 595 434 EXPIRES : 1/12/92
 MANAGEMENT PLAN (Y/N) : Yes DATE APPROVED : 1/12/82
 ADMIN BODY : DOC LOCAL AUTHORITY : Manawatu D.C
 IW/HAPU : Ngati Hauiti, Ngati Hine manu
 FIELD CENTRE : Mangaweka

GENERAL DESCRIPTION : Easily rolling, of a westerly aspect, drops from road level to a swamp on western boundary. Ref management plan.

VEGETATION TYPE : Remnant of tall podocarp, beech forest. Mainly rimu, red beech, good specimens of miro, totara, hinau, kahikatea.

NOTABLE FLORA/FAUNA : Not known.

HISTORICAL/CULTURAL RESOURCES : Not known.

ANIMAL/PLANT PESTS : Possums.

FENCING : Completely fenced.

INTERPRETATION : None.

RECREATION FACILITIES/VISITOR USE : Stile and rubbish bin at start of an informal track.

RECREATION OPPORTUNITY SPECTRUM CLASS(ES) : Rural.

ACCESS : Access from SH 54 (Ruahine Road), 2.5km north of Rangiwahia.

LEASES, LICENCES, EASEMENTS AND CONCESSIONS : None.

KEY MANAGEMENT NEEDS : Replace fence on western boundary, botanical survey.

IS CURRENT MANAGEMENT ADEQUATE (YES/NO/NOT KNOWN) IN TERMS OF :
 (A) PROTECTION - Yes
 (B) RECREATION/INTERPRETATION - Yes

DATE FORM COMPLETED/AMENDED : 1/06/94



**WANGANUI CONSERVANCY
LAND INVENTORY FORM**

NAME : Paparoa Conservation Area
 CONSERVATION UNIT NO : 70162 AREA (HA) : 1.6647
 LEGAL DESCRIPTION : Closed Road and Waimarino Part CD3H Blks I, II Ouatua SD

ECOLOGICAL DISTRICT : Taumarunui
 MAP REF (NZMS260) : S19 965 480 EXPIRES :
 MANAGEMENT PLAN (Y/N) : No DATE APPROVED :
 ADMIN BODY : DOC LOCAL AUTHORITY : Ruapehu D.C
 IW/HAPU : Te Ahi Haurui a Paparangi
 FIELD CENTRE : Taumarunui

GENERAL DESCRIPTION : Uplifted marine plain. River escarpment.

VEGETATION TYPE : Lowland forest, kamahi, kowhai and tawa.

NOTABLE FLORA/FAUNA : Not known.

HISTORICAL/CULTURAL RESOURCES : Not known.

ANIMAL/PLANT PESTS : Goats, possums, Honeysuckle, Buddleia, broom.

FENCING : Fencing in good order.

INTERPRETATION : None.

RECREATION FACILITIES/VISITOR USE : None / Low.

RECREATION OPPORTUNITY SPECTRUM CLASS(ES) : Rural.

ACCESS : From the Paparoa Road.

LEASES, LICENCES, EASEMENTS AND CONCESSIONS : None.

KEY MANAGEMENT NEEDS : Animal and weed control.

IS CURRENT MANAGEMENT ADEQUATE (YES/NO/NOT KNOWN) IN TERMS OF :
 (A) PROTECTION - Yes
 (B) RECREATION/INTERPRETATION - Yes

DATE FORM COMPLETED/AMENDED : 1/06/94

WANGANUI CONSERVANCY LAND INVENTORY FORM	
NAME : Rangitakea Conservation Area	AREA (HA) : 3.2298
CONSERVATION UNIT NO : 70163	
LEGAL DESCRIPTION : Section 6 BIK VI Hunua SD	
ECOLOGICAL DISTRICT : Taumarunui	EXPIRES :
MAP REF (NZMS260) : S19 148483	DATE APPROVED :
MANAGEMENT PLAN (Y/N) : No	LOCAL AUTHORITY : Ruapehu D C
ADMIN BODY : DOC	
IWI/HAPU : Te Ahi Hauunui a Paparangi	
FIELD CENTRE : Taumarunui	
GENERAL DESCRIPTION : Flat river terrace.	
VEGETATION TYPE : Predominately totara. To be inspected.	
NOTABLE FLORA/FAUNA : Stand of kahikatea.	
HISTORICAL/CULTURAL RESOURCES : Not known.	
ANIMAL/PLANT PESTS : Possums. Blackberry.	
FENCING : Fully fenced, some maintenance required.	
INTERPRETATION : None.	
RECREATION FACILITIES/VISITOR USE : None / None.	
RECREATION OPPORTUNITY SPECTRUM CLASS(ES) : Rural.	
ACCESS : Off the main service road. Foot access only through private land.	
LEASES, LICENCES, EASEMENTS AND CONCESSIONS : None.	
KEY MANAGEMENT NEEDS : Fencing repairs due to flood damage.	
IS CURRENT MANAGEMENT ADEQUATE (YES/NOT KNOWN) IN TERMS OF :	
(A) PROTECTION	Not known
(B) RECREATION/INTERPRETATION	Not known
DATE FORM COMPLETED/AMENDED : 30/04/97	

WANGANUI CONSERVANCY LAND INVENTORY FORM	
NAME : Waitea Conservation Area	AREA (HA) : 2.6327
CONSERVATION UNIT NO : 70164	
LEGAL DESCRIPTION : Section 55 BIK VI Hunua SD	
ECOLOGICAL DISTRICT : Taumarunui	EXPIRES :
MAP REF (NZMS260) : S19 166483	DATE APPROVED :
MANAGEMENT PLAN (Y/N) : No	LOCAL AUTHORITY : Ruapehu D C
ADMIN BODY : DOC	
IWI/HAPU : Te Ahi Hauunui a Paparangi	
FIELD CENTRE : Taumarunui	
GENERAL DESCRIPTION : Uplifted tertiary marine plain. Flat and wet. Adjoins CU No 70333.	
VEGETATION TYPE : Podocarp, kahikatea, totara, pigeonwood, manuka.	
NOTABLE FLORA/FAUNA : Not known.	
HISTORICAL/CULTURAL RESOURCES : Not known.	
ANIMAL/PLANT PESTS : Blackberry, along river section.	
FENCING : Good condition but some maintenance required.	
INTERPRETATION : None.	
RECREATION FACILITIES/VISITOR USE : None / Low.	
RECREATION OPPORTUNITY SPECTRUM CLASS(ES) : Rural.	
ACCESS : Off the Waitea Road. Foot access via private farmland.	
LEASES, LICENCES, EASEMENTS AND CONCESSIONS : None.	
KEY MANAGEMENT NEEDS : Fencing maintenance due to flood damage.	
IS CURRENT MANAGEMENT ADEQUATE (YES/NOT KNOWN) IN TERMS OF :	
(A) PROTECTION	Not known
(B) RECREATION/INTERPRETATION	Yes
DATE FORM COMPLETED/AMENDED : 30/04/97	

WANGANUI CONSERVANCY LAND INVENTORY FORM	
NAME : Kaitahi Conservation Area	AREA (HA) : 34.4269
CONSERVATION UNIT NO : 70165	
LEGAL DESCRIPTION : Part Section 77 Blk VI and Part Section 29 Town of Kaitahi, Blk VI Hurua SD	
ECOLOGICAL DISTRICT : Taumarunui	EXPIRES :
MAP REF (NZMS260) : S19 180498	DATE APPROVED :
MANAGEMENT PLAN (Y/N) : No	LOCAL AUTHORITY : Ruapehu D.C
ADMIN BODY : DOC	
W/HAPU : Te Ahi Haurangi a Papanangi	
FIELD CENTRE : Taumarunui	
GENERAL DESCRIPTION : Flat river terrace. Drained swamp.	
VEGETATION TYPE : Totara, kahikatea.	
NOTABLE FLORA/FAUNA : Not known.	
HISTORICAL/CULTURAL RESOURCES : Not known.	
ANIMAL/PLANT PESTS : Possums. Blackberry.	
FENCING : Mostly fenced. In good condition, some maintenance required. Any fencing on lower section would be damaged by flooding.	
INTERPRETATION : None.	
RECREATION FACILITIES/VISITOR USE : None / Low. Fishing.	
RECREATION OPPORTUNITY SPECTRUM CLASS(ES) : Rural.	
ACCESS : From the Te Rena Road.	
LEASES, LICENCES, EASEMENTS AND CONCESSIONS : Grazing licence covering 8.5110ha.	
KEY MANAGEMENT NEEDS : Lease inspection. Stock trespass, some fencing maintenance required.	
IS CURRENT MANAGEMENT ADEQUATE (YES/NO/NOT KNOWN) IN TERMS OF :	
(A) PROTECTION	Yes
(B) RECREATION/INTERPRETATION	Yes
DATE FORM COMPLETED/AMENDED : 30/04/97	

WANGANUI CONSERVANCY LAND INVENTORY FORM	
NAME : Tawata Conservation Area	AREA (HA) : 0.0252
CONSERVATION UNIT NO : 70166	
LEGAL DESCRIPTION : Part Section 7 Blk III Retaruke SD	
ECOLOGICAL DISTRICT : Taumarunui	EXPIRES :
MAP REF (NZMS260) : S19 913408	DATE APPROVED :
MANAGEMENT PLAN (Y/N) : No	LOCAL AUTHORITY : Ruapehu D.C
ADMIN BODY : DOC	
W/HAPU : Te Ahi Haurangi a Papanangi	
FIELD CENTRE : Taumarunui	
GENERAL DESCRIPTION : Uplifted tertiary marine plain. River terrace. Contained within Whanganui National Park.	
VEGETATION TYPE : Ponga.	
NOTABLE FLORA/FAUNA : Not known.	
HISTORICAL/CULTURAL RESOURCES : Not known.	
ANIMAL/PLANT PESTS : Possums, goats, pigs.	
FENCING : Not required.	
INTERPRETATION : None.	
RECREATION FACILITIES/VISITOR USE : None / Low. Hunting.	
RECREATION OPPORTUNITY SPECTRUM CLASS(ES) : Back Country Drive-In.	
ACCESS : By way of Whanganui River or the Tawata Road.	
LEASES, LICENCES, EASEMENTS AND CONCESSIONS : None.	
KEY MANAGEMENT NEEDS : Animal and weed control.	
IS CURRENT MANAGEMENT ADEQUATE (YES/NO/NOT KNOWN) IN TERMS OF :	
(A) PROTECTION	Yes
(B) RECREATION/INTERPRETATION	Yes
DATE FORM COMPLETED/AMENDED : 1/06/94	

WANGANUI CONSERVANCY LAND INVENTORY FORM	
NAME : Wairaka Conservation Area	AREA (HA) : 13.3546
CONSERVATION UNIT NO : 70167	
LEGAL DESCRIPTION : Section 4 Bk III Retaruke SD	
ECOLOGICAL DISTRICT : Taumarunui	EXPIRES :
MAP REF (NZMS260) : S19 953418	DATE APPROVED :
MANAGEMENT PLAN (Y/N) : No	LOCAL AUTHORITY : Ruapehu D.C
ADMIN BODY : DOC	
WHI/HAU : Te Ahi Hau/niua Paparangi	
FIELD CENTRE : Taumarunui	
GENERAL DESCRIPTION : Uplifted tertiary marine plain. Steep hillside facing south.	
VEGETATION TYPE : Kamahi and tawa are the dominant canopy tree with podocarp trees such as totara.	
NOTABLE FLORA/FAUNA : Not known.	
HISTORICAL/CULTURAL RESOURCES : Not known.	
ANIMAL/PLANT PESTS : Goat, possum.	
FENCING : Required. To be inspected.	
INTERPRETATION : None.	
RECREATION FACILITIES/VISITOR USE : No facilities / Low use. Hunting.	
RECREATION OPPORTUNITY SPECTRUM CLASS(ES) : Rural.	
ACCESS : Kirikau Valley Road.	
LEASES, LICENCES, EASEMENTS AND CONCESSIONS : None.	
KEY MANAGEMENT NEEDS : Animal control and fencing maintenance.	
IS CURRENT MANAGEMENT ADEQUATE (YES/NO/NOT KNOWN) IN TERMS OF :	
(A) PROTECTION	Yes
(B) RECREATION/INTERPRETATION	Yes
DATE FORM COMPLETED/AMENDED : 1/06/94	

WANGANUI CONSERVANCY LAND INVENTORY FORM	
NAME : Neilsens Conservation Area	AREA (HA) : 674.1051
CONSERVATION UNIT NO : 70168	
LEGAL DESCRIPTION : Part Section 1 and Section 3 Bk XII Retaruke SD	
ECOLOGICAL DISTRICT : Matamatacanga/Taumarunui	EXPIRES :
MAP REF (NZMS260) : S19 950328	DATE APPROVED :
MANAGEMENT PLAN (Y/N) : No	LOCAL AUTHORITY : Ruapehu D.C
ADMIN BODY : DOC	
WHI/HAU : Te Ahi Hau/niua Paparangi	
FIELD CENTRE : Taumarunui	
GENERAL DESCRIPTION : Uplifted tertiary marine plain, now deeply incised by erosion. Southern boundary adjoins Retaruke River. Lowland forest type. Ref draft management plan Nov 1986.	
VEGETATION TYPE : Black beech occurs on ridge top. Canopy trees are predominantly tawa and kamahi. Podocarp species include rimu, kahikatea, matai, miro and totara. Hinau, lancewood and five finger. Lower areas of manuka and tree fern.	
NOTABLE FLORA/FAUNA : A wide diversity of native birds.	
HISTORICAL/CULTURAL RESOURCES : Lower areas once cleared for pastureland. Regeneration is occurring.	
ANIMAL/PLANT PESTS : Goats, pigs, cattle, sheep, possums. Barbary, Himalayan honeysuckle and willow along river bank.	
FENCING : 1600m new fencing 1993/94 in year. Other existing boundary fences to be inspected. 300m of new fence to be placed, track has been cut and benched in preparation for this fencing.	
INTERPRETATION : Signage.	
RECREATION FACILITIES/VISITOR USE : No facilities / Low use. Hunting and fishing.	
RECREATION OPPORTUNITY SPECTRUM CLASS(ES) : Back Country Drive-In.	
ACCESS : Lower Retaruke Road (Oio Road).	
LEASES, LICENCES, EASEMENTS AND CONCESSIONS : Grazing licence covering 3,000ha.	
KEY MANAGEMENT NEEDS : New fence to be completed. Weed and animal control.	
IS CURRENT MANAGEMENT ADEQUATE (YES/NO/NOT KNOWN) IN TERMS OF :	
(A) PROTECTION	Yes
(B) RECREATION/INTERPRETATION	Yes
DATE FORM COMPLETED/AMENDED : 30/04/97	

WANGANUI CONSERVANCY LAND INVENTORY FORM	
NAME : Pukeatua Conservation Area	AREA (HA) : 277.6143
CONSERVATION UNIT NO : 70169	
LEGAL DESCRIPTION : Section 8 Blk V Kaitiake SD	
ECOLOGICAL DISTRICT : Taumarunui	EXPIRES :
MAP REF (NZMS260) : S18 593355	DATE APPROVED :
MANAGEMENT PLAN (Y/N) : No	LOCAL AUTHORITY : Ruapehu D.C
ADMIN BODY : DOC	
WHIHAU : Te Ahi Hauui a Paparangi	
FIELD CENTRE : Taumarunui	
GENERAL DESCRIPTION : Uplifted tertiary marine plain, now deeply incised by erosion. Steep valleys and ridges. Ref draft management plan Nov 1986.	
VEGETATION TYPE : Lowland forest type. Tawa and kamahi are the dominant canopy tree species. Podocarps include totara, rimu, hinu, miro, matai. Tree fern and bracken fern.	
NOTABLE FLORA/FAUNA : A wide diversity of bird life.	
HISTORICAL/CULTURAL RESOURCES : Not known.	
ANIMAL/PLANT PESTS : Goats, possums, pigs.	
FENCING : Low priority, borders native bush. Fencing in good condition.	
INTERPRETATION : None.	
RECREATION FACILITIES/VISITOR USE : None / Low. Recreational hunting.	
RECREATION OPPORTUNITY SPECTRUM CLASS(ES) : Back Country Drive-in.	
ACCESS : Pukeatua Road.	
LEASES, LICENCES, EASEMENTS AND CONCESSIONS : None.	
KEY MANAGEMENT NEEDS : Wild animal control and fence inspection.	
IS CURRENT MANAGEMENT ADEQUATE (YES/NO/NOT KNOWN) IN TERMS OF :	
(A) PROTECTION - Yes	
(B) RECREATION/INTERPRETATION - Yes	
DATE FORM COMPLETED/AMENDED : 30/04/97	

WANGANUI CONSERVANCY LAND INVENTORY FORM	
NAME : Oio Conservation Area	AREA (HA) : 0.6297
CONSERVATION UNIT NO : 70170	
LEGAL DESCRIPTION : Section 13 Blk VI Kaitiake SD	
ECOLOGICAL DISTRICT : Taumarunui	EXPIRES :
MAP REF (NZMS260) : S19 064327	DATE APPROVED :
MANAGEMENT PLAN (Y/N) : No	LOCAL AUTHORITY : Ruapehu D.C
ADMIN BODY : DOC	
WHIHAU : Te Ahi Hauui a Paparangi	
FIELD CENTRE : Taumarunui	
GENERAL DESCRIPTION : Uplifted tertiary marine plain, river terrace. Forms right of way between two house sections.	
VEGETATION TYPE : Grass land. Cabbage trees.	
NOTABLE FLORA/FAUNA : Large cabbage trees.	
HISTORICAL/CULTURAL RESOURCES : Not known.	
ANIMAL/PLANT PESTS : Possums, willows along the river terraces.	
FENCING : High priority. Area needs to be fenced to keep stock out.	
INTERPRETATION : None.	
RECREATION FACILITIES/VISITOR USE : None / Low.	
RECREATION OPPORTUNITY SPECTRUM CLASS(ES) : Rural.	
ACCESS : From Oio Road.	
LEASES, LICENCES, EASEMENTS AND CONCESSIONS : None.	
KEY MANAGEMENT NEEDS : To be inspected. Fencing maintenance and weed control.	
IS CURRENT MANAGEMENT ADEQUATE (YES/NO/NOT KNOWN) IN TERMS OF :	
(A) PROTECTION - Yes	
(B) RECREATION/INTERPRETATION - Yes	
DATE FORM COMPLETED/AMENDED : 1/06/94	

WANGANUI CONSERVANCY LAND INVENTORY FORM	
NAME : Kaitieke Conservation Area	AREA (HA) : 0.4047
CONSERVATION UNIT NO : 70171	
LEGAL DESCRIPTION : Sections 2.3.9.10, Blk III, Town of Kaitieke, Blk X Kaitieke SD	
ECOLOGICAL DISTRICT : Taumarunui	EXPIRES :
MAP REF (NZMS260) : S19 062317	DATE APPROVED :
MANAGEMENT PLAN (Y/N) : No	LOCAL AUTHORITY : Ruapehu D.C
ADMIN BODY : DOC	
IM/HAPU : Te Ati Haunui a Paparangi	
FIELD CENTRE : Taumarunui	
GENERAL DESCRIPTION : Uplifted tertiary marine plain. Flat area of land used as a domain by Kaitieke community.	
VEGETATION TYPE : Grass.	
NOTABLE FLORA/FAUNA : Not known.	
HISTORICAL/CULTURAL RESOURCES : Not known.	
ANIMAL/PLANT PESTS : Not known.	
FENCING : Not required.	
INTERPRETATION : None.	
RECREATION FACILITIES/VISITOR USE : None / Low use. Recreation (community activities eg. polo, rugby).	
RECREATION OPPORTUNITY SPECTRUM CLASS(ES) : Rural.	
ACCESS : From Raurimu and Kaitieke Road.	
LEASES, LICENCES, EASEMENTS AND CONCESSIONS : Unlicensed grazing of entire area.	
KEY MANAGEMENT NEEDS : Rationalise grazing.	
IS CURRENT MANAGEMENT ADEQUATE (YES/NO/NOT KNOWN) IN TERMS OF :	
(A) PROTECTION	Yes
(B) RECREATION/INTERPRETATION	Yes
DATE FORM COMPLETED/AMENDED : 1/06/94	

WANGANUI CONSERVANCY LAND INVENTORY FORM	
NAME : Airstrip Conservation Area	AREA (HA) : 2.0234
CONSERVATION UNIT NO : 70172	
LEGAL DESCRIPTION : Section 2 Blk IX Kaitieke SD	
ECOLOGICAL DISTRICT : Taumarunui	EXPIRES :
MAP REF (NZMS260) : S19 045295	DATE APPROVED :
MANAGEMENT PLAN (Y/N) : No	LOCAL AUTHORITY : Ruapehu D.C
ADMIN BODY : DOC	
IM/HAPU : Te Ati Haunui a Paparangi	
FIELD CENTRE : Taumarunui	
GENERAL DESCRIPTION : Uplifted tertiary marine plain. Large flat area.	
VEGETATION TYPE : Grass.	
NOTABLE FLORA/FAUNA : Not known.	
HISTORICAL/CULTURAL RESOURCES : Not known.	
ANIMAL/PLANT PESTS : Not known.	
FENCING : Good condition.	
INTERPRETATION : None.	
RECREATION FACILITIES/VISITOR USE : None / low.	
RECREATION OPPORTUNITY SPECTRUM CLASS(ES) : Rural.	
ACCESS : Upper Retaruke Road.	
LEASES, LICENCES, EASEMENTS AND CONCESSIONS : Entire area grazed without licence.	
KEY MANAGEMENT NEEDS : To be inspected. Rationalise grazing.	
IS CURRENT MANAGEMENT ADEQUATE (YES/NO/NOT KNOWN) IN TERMS OF :	
(A) PROTECTION	Yes
(B) RECREATION/INTERPRETATION	Yes
DATE FORM COMPLETED/AMENDED : 1/06/94	



**WANGANUI CONSERVANCY
LAND INVENTORY FORM**

NAME : Kouturoa East Conservation Area
CONSERVATION UNIT NO : 70173
LEGAL DESCRIPTION : Section 34 Blk X Kaitiaki SD

AREA (HA) : 0.693

ECOLOGICAL DISTRICT : Taumarunui
MAP REF (NZMS260) : S19 025280
MANAGEMENT PLAN (Y/N) : No
ADMIN BODY : DOC
IWI/HAPU : Te Ahi Hauini a Papatangi
FIELD CENTRE : Taumarunui

EXPIRES :

DATE APPROVED :
LOCAL AUTHORITY : Ruapehu D C

GENERAL DESCRIPTION : Uplifted tertiary marine plain, now deeply incised by erosion.

VEGETATION TYPE : Tawa and kamahi are dominant canopy species. Podocarps include rimu, totara, lancewood and matai. Five finger and tree fern.

NOTABLE FLORA/FAUNA : Not known.

HISTORICAL/CULTURAL RESOURCES : Not known.

ANIMAL/PLANT PESTS : Goats, possum, pigs.

FENCING : Fully fenced.

INTERPRETATION : None.

RECREATION FACILITIES/VISITOR USE : None / Low. Hunting.

RECREATION OPPORTUNITY SPECTRUM CLASS(ES) : Back Country Drive-in.

ACCESS : From Kouturoa East Road.

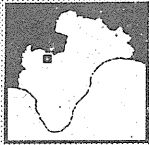
LEASES, LICENCES, EASEMENTS AND CONCESSIONS : None.

KEY MANAGEMENT NEEDS : Fencing maintenance and animal control.

IS CURRENT MANAGEMENT ADEQUATE (YES/NO/NOT KNOWN) IN TERMS OF :

(A) PROTECTION - Yes
(B) RECREATION/INTERPRETATION - Yes

DATE FORM COMPLETED/AMENDED : 30/04/97



**WANGANUI CONSERVANCY
LAND INVENTORY FORM**

NAME : Kouturoa West Conservation Area
CONSERVATION UNIT NO : 70174
LEGAL DESCRIPTION : Section 32 Blk X Kaitiaki SD

AREA (HA) : 0.8043

ECOLOGICAL DISTRICT : Taumarunui
MAP REF (NZMS260) : S19 013278
MANAGEMENT PLAN (Y/N) : No
ADMIN BODY : DOC
IWI/HAPU : Te Ahi Hauini a Papatangi
FIELD CENTRE : Taumarunui

EXPIRES :

DATE APPROVED :
LOCAL AUTHORITY : Ruapehu D C

GENERAL DESCRIPTION : Road escarpments.

VEGETATION TYPE : Some native species, this area is surrounded by grassland and borders road.

NOTABLE FLORA/FAUNA : Not known.

HISTORICAL/CULTURAL RESOURCES : Not known.

ANIMAL/PLANT PESTS : Possum.

FENCING : High priority. Maintenance required on northern boundary.

INTERPRETATION : None.

RECREATION FACILITIES/VISITOR USE : None / Low. Hunting.

RECREATION OPPORTUNITY SPECTRUM CLASS(ES) : Back Country Drive-in.

ACCESS : Walking access from Kouturoa West Road to northern boundary.

LEASES, LICENCES, EASEMENTS AND CONCESSIONS : None.

KEY MANAGEMENT NEEDS : Animal control and fencing maintenance required. To be inspected.

IS CURRENT MANAGEMENT ADEQUATE (YES/NO/NOT KNOWN) IN TERMS OF :

(A) PROTECTION - Yes
(B) RECREATION/INTERPRETATION - Yes

DATE FORM COMPLETED/AMENDED : 30/04/97

WANGANUI CONSERVANCY LAND INVENTORY FORM	
NAME : Kaitiaki Conservation Area	AREA (HA) : 444.6482
CONSERVATION UNIT NO : 70175	
LEGAL DESCRIPTION : Sections 9,33 Blk X, 1B of 2, Lot 2 of 3 and Section 6 Blk XII Kaitiaki 3D	
ECOLOGICAL DISTRICT : Taumarunui	EXPIRES :
MAP REF (NZMS260) : S19 010260	DATE APPROVED :
MANAGEMENT PLAN (Y/N) : No	LOCAL AUTHORITY : Ruapehu D.C
ADMIN BODY : DOC	
WHIHAU : Te Ahi Hauini a Paparangi	
FIELD CENTRE : Taumarunui	
GENERAL DESCRIPTION : Uplifted tertiary marine plain, plateau area incised by erosion.	
VEGETATION TYPE : Regenerating forest once grazed. Grass, manuka, ponga, Olearia ranii, black beech, tawa and kamahi.	
NOTABLE FLORA/FAUNA : Good kiwi population.	
HISTORICAL/CULTURAL RESOURCES : Not known.	
ANIMAL/PLANT PESTS : Red deer, goat, pig, possum.	
FENCING : To be inspected.	
INTERPRETATION : None.	
RECREATION FACILITIES/VISITOR USE : None / Low. Hunting.	
RECREATION OPPORTUNITY SPECTRUM CLASS(ES) : Back Country Drive-In.	
ACCESS : Walking track from Upper Retaruke Road.	
LEASES, LICENCES, EASEMENTS AND CONCESSIONS : Grazing licence covering 49.6000ha.	
KEY MANAGEMENT NEEDS : Animal control.	
IS CURRENT MANAGEMENT ADEQUATE (YES/NO/NOT KNOWN) IN TERMS OF :	
(A) PROTECTION	Yes
(B) RECREATION/INTERPRETATION	Yes
DATE FORM COMPLETED/AMENDED : 1/06/94	

WANGANUI CONSERVANCY LAND INVENTORY FORM	
NAME : Kaiwhakauka Conservation Area	AREA (HA) : 4.2262
CONSERVATION UNIT NO : 70176	
LEGAL DESCRIPTION : Section 13 Blk III Whirinaki 5D	
ECOLOGICAL DISTRICT : Matamateaonga	EXPIRES :
MAP REF (NZMS260) : S19 906213	DATE APPROVED :
MANAGEMENT PLAN (Y/N) : No	LOCAL AUTHORITY : Ruapehu D.C
ADMIN BODY : DOC	
WHIHAU : Te Ahi Hauini a Paparangi	
FIELD CENTRE : Taumarunui	
GENERAL DESCRIPTION : Uplifted tertiary marine plain, river terrace, flat.	
VEGETATION TYPE : Tawa, kamahi, rimu, totara, mahoe, rewarewa. Tree fern, Manuka and kanuka. Regenerating forest.	
NOTABLE FLORA/FAUNA : Not known.	
HISTORICAL/CULTURAL RESOURCES : Not known.	
ANIMAL/PLANT PESTS : Goat, possum, Gorse.	
FENCING : None.	
INTERPRETATION : None.	
RECREATION FACILITIES/VISITOR USE : None / Low. Hunting and tramping.	
RECREATION OPPORTUNITY SPECTRUM CLASS(ES) : Back Country Drive-In.	
ACCESS : Foot access only from Kaiwhakauka Track.	
LEASES, LICENCES, EASEMENTS AND CONCESSIONS : None.	
KEY MANAGEMENT NEEDS : Animal and weed control.	
IS CURRENT MANAGEMENT ADEQUATE (YES/NO/NOT KNOWN) IN TERMS OF :	
(A) PROTECTION	Yes
(B) RECREATION/INTERPRETATION	Yes
DATE FORM COMPLETED/AMENDED : 1/06/94	

WANGANUI CONSERVANCY LAND INVENTORY FORM	
NAME : Tupapakuria Conservation Area	AREA (HA) : 2.1044
CONSERVATION UNIT NO : 70177	
LEGAL DESCRIPTION : Part Section 5 Blk XIV Kaitiotele SD	
ECOLOGICAL DISTRICT : Taumarunui	EXPIRES :
MAP REF (NZMS260) : S19 070227	DATE APPROVED :
MANAGEMENT PLAN (Y/M) : No	LOCAL AUTHORITY : Ruapehu D.C
ADMIN BODY : DOC	
IM/HAPU : Te Ati Hauhuri a Papatangi	
FIELD CENTRE : Taumarunui	
GENERAL DESCRIPTION : Uplifted tertiary marine plain, flat river terrace. Creek runs along one side of this area and road the other.	
VEGETATION TYPE : Scrubby, manuka, kanuka, tree fern, mahoe, kamahi.	
NOTABLE FLORA/FAUNA : Not known.	
HISTORICAL/CULTURAL RESOURCES : Not known.	
ANIMAL/PLANT PESTS : Goat, possum.	
FENCING : Not required.	
INTERPRETATION : One sign.	
RECREATION FACILITIES/VISITOR USE : None / Low.	
RECREATION OPPORTUNITY SPECTRUM CLASS(ES) : Back Country Drive-In.	
ACCESS : Upper Retaruke Road.	
LEASES, LICENCES, EASEMENTS AND CONCESSIONS : Unlicensed grazing of entire area.	
KEY MANAGEMENT NEEDS : Animal control. Rationalise grazing.	
IS CURRENT MANAGEMENT ADEQUATE (YES/NO/NOT KNOWN) IN TERMS OF :	
(A) PROTECTION	Yes
(B) RECREATION/INTERPRETATION	Yes
DATE FORM COMPLETED/AMENDED : 1/06/94	

WANGANUI CONSERVANCY LAND INVENTORY FORM	
NAME : Valley Road Conservation Area	AREA (HA) : 0.5058
CONSERVATION UNIT NO : 70178	
LEGAL DESCRIPTION : Section 10 Blk III Hunua SD	
ECOLOGICAL DISTRICT : Taumarunui	EXPIRES :
MAP REF (NZMS260) : S19 024478	DATE APPROVED :
MANAGEMENT PLAN (Y/M) : No	LOCAL AUTHORITY : Ruapehu D.C
ADMIN BODY : DOC	
IM/HAPU : Te Ati Hauhuri a Papatangi	
FIELD CENTRE : Taumarunui	
GENERAL DESCRIPTION : Uplifted tertiary marine plain. Flat river terrace between river and road.	
VEGETATION TYPE : River terrace, grass clearing.	
NOTABLE FLORA/FAUNA : Not known.	
HISTORICAL/CULTURAL RESOURCES : Not known.	
ANIMAL/PLANT PESTS : Possum.	
FENCING : Not required.	
INTERPRETATION : None.	
RECREATION FACILITIES/VISITOR USE : None / Low. Fishing.	
RECREATION OPPORTUNITY SPECTRUM CLASS(ES) : Back Country Walk-In.	
ACCESS : Whanganui River Valley. Whanganui River via boat access.	
LEASES, LICENCES, EASEMENTS AND CONCESSIONS : None.	
KEY MANAGEMENT NEEDS : To be inspected.	
IS CURRENT MANAGEMENT ADEQUATE (YES/NO/NOT KNOWN) IN TERMS OF :	
(A) PROTECTION	Yes
(B) RECREATION/INTERPRETATION	Yes
DATE FORM COMPLETED/AMENDED : 1/06/94	

WANGANUI CONSERVANCY LAND INVENTORY FORM	
NAME : Service Road Conservation Area	AREA (HA) : 19.5783
CONSERVATION UNIT NO : 70179	
LEGAL DESCRIPTION : Accretion and Section 38A Blk VI Hunua SD	
ECOLOGICAL DISTRICT : Taumaturui	EXPIRES :
MAP REF (NZMS260) : S19 155500	DATE APPROVED :
MANAGEMENT PLAN (Y/N) : No	LOCAL AUTHORITY : Ruapehu D.C
ADMIN BODY : DOC	
W/WHAPU : Te Ati Hauui a Paparangi	
FIELD CENTRE : Taumaturui	
GENERAL DESCRIPTION : Uplifted tertiary marine plain, River terrace.	
VEGETATION TYPE : Some kowhai on river escarpment. Grass.	
NOTABLE FLORA/FAUNA : Not known.	
HISTORICAL/CULTURAL RESOURCES : Provides access route to railway siding from gravel pit across river.	
ANIMAL/PLANT PESTS : Possums. No weed pests of note.	
FENCING : Fence along top section in poor condition, however stock unable to enter due to steep bluff. Stock trespass on lower section a problem as any fencing here would be damaged by flooding.	
INTERPRETATION : None.	
RECREATION FACILITIES/VISITOR USE : None / None.	
RECREATION OPPORTUNITY SPECTRUM CLASS(ES) : Rural.	
ACCESS : From Kakahe and Main Service Road.	
LEASES, LICENCES, EASEMENTS AND CONCESSIONS : Easement covering 0.7000ha, grazing licence covering 19.5783ha.	
KEY MANAGEMENT NEEDS : Lease inspections. Fencing maintenance due to flood damage.	
IS CURRENT MANAGEMENT ADEQUATE (YES/NO/NOT KNOWN) IN TERMS OF :	
(A) PROTECTION	Yes
(B) RECREATION/INTERPRETATION	Yes
DATE FORM COMPLETED/AMENDED : 30/04/97	

WANGANUI CONSERVANCY LAND INVENTORY FORM	
NAME : Opatu Conservation Area	AREA (HA) : 242.3687
CONSERVATION UNIT NO : 70180	
LEGAL DESCRIPTION : Sections 15 and 23 Blk VII Heso SD	
ECOLOGICAL DISTRICT : Taumaturui	EXPIRES :
MAP REF (NZMS260) : S19 905420	DATE APPROVED :
MANAGEMENT PLAN (Y/N) : No	LOCAL AUTHORITY : Ruapehu D.C
ADMIN BODY : DOC	
W/WHAPU : Te Ati Hauui a Paparangi	
FIELD CENTRE : Taumaturui	
GENERAL DESCRIPTION : Uplifted tertiary marine plain, now deeply incised by erosion. Steep to rolling.	
VEGETATION TYPE : Lowland forest type, tawa and kamahi predominant canopy tree species. Podocarp, rimu, rewarewa, matai, miro, totara, mahoe. Tree fern.	
NOTABLE FLORA/FAUNA : Not known.	
HISTORICAL/CULTURAL RESOURCES : Not known.	
ANIMAL/PLANT PESTS : Possum, goat, pig, Himalayan honeysuckle and buddleia.	
FENCING : In good condition.	
INTERPRETATION : None.	
RECREATION FACILITIES/VISITOR USE : None / Low. Hunting.	
RECREATION OPPORTUNITY SPECTRUM CLASS(ES) : Back Country Drive-In.	
ACCESS : Tokorima Road or river.	
LEASES, LICENCES, EASEMENTS AND CONCESSIONS : Unlicensed grazing of some 16ha.	
KEY MANAGEMENT NEEDS : Animal and weed control. Fencing to be inspected. Unresolved survey issue outstanding re Maori land boundary.	
IS CURRENT MANAGEMENT ADEQUATE (YES/NO/NOT KNOWN) IN TERMS OF :	
(A) PROTECTION	No
(B) RECREATION/INTERPRETATION	Yes
DATE FORM COMPLETED/AMENDED : 30/04/97	

WANGANUI CONSERVANCY LAND INVENTORY FORM	
NAME : Koiro Conservation Area	AREA (HA) : 2.3345
CONSERVATION UNIT NO : 70181	
LEGAL DESCRIPTION : Section 16 Bk VII Heath SD	
ECOLOGICAL DISTRICT : Taumarunui	EXPIRES :
MAP REF (NZMS250) : S10 915425	DATE APPROVED :
MANAGEMENT PLAN (Y/N) : No	LOCAL AUTHORITY : Ruapehu D.C
ADMIN BODY : DOC	
IMI/HAPU : Te Ahi Hauunui a Papatangi	
FIELD CENTRE : Taumarunui	
GENERAL DESCRIPTION : Uplifted tertiary marine plain. Steep hillcountry falling off to Whanganui River.	
VEGETATION TYPE : Tawa and kamahi predominant canopy species. Podocarp, rimu, rewaiwewa, totara, matai, miro, lancewood, mahoe. Tree fern.	
NOTABLE FLORA/FAUNA : Small example of lowland forest. Wide diversity of birdlife.	
HISTORICAL/CULTURAL RESOURCES : Not known.	
ANIMAL/PLANT PESTS : Goat, possum.	
FENCING : Good condition.	
INTERPRETATION : None.	
RECREATION FACILITIES/VISITOR USE : None / None.	
RECREATION OPPORTUNITY SPECTRUM CLASS(ES) : Back Country Drive-In.	
ACCESS : Access from river.	
LEASES, LICENCES, EASEMENTS AND CONCESSIONS : None.	
KEY MANAGEMENT NEEDS : Animal control.	
IS CURRENT MANAGEMENT ADEQUATE (YES/NO/NOT KNOWN) IN TERMS OF :	
(A) PROTECTION	Yes
(B) RECREATION/INTERPRETATION	Yes
DATE FORM COMPLETED/AMENDED : 1/06/94	

WANGANUI CONSERVANCY LAND INVENTORY FORM	
NAME : Manganui Scenic Reserve	AREA (HA) : 3.0275
CONSERVATION UNIT NO : 70182	
LEGAL DESCRIPTION : Section 8 Bk VIII Retaruié SD	
ECOLOGICAL DISTRICT : Taumarunui	EXPIRES :
MAP REF (NZMS260) : S19 930365	DATE APPROVED :
MANAGEMENT PLAN (Y/N) : No	LOCAL AUTHORITY : Ruapehu D.C
ADMIN BODY : DOC	
IMI/HAPU : Te Ahi Hauunui a Papatangi	
FIELD CENTRE : Taumarunui	
GENERAL DESCRIPTION : Area lies in valley floor. Flat area, very small scenic reserve, surrounded by pastureland. Ref draft management plan Nov 1986.	
VEGETATION TYPE : Lowland forest. Tawa, kamahi, rimu, mahoe, kahikatea, miro, matai, manuka and tree fern.	
NOTABLE FLORA/FAUNA : Not known.	
HISTORICAL/CULTURAL RESOURCES : Not known.	
ANIMAL/PLANT PESTS : Domestic stock trespass in this area, cattle, sheep, possum.	
FENCING : No fencing required.	
INTERPRETATION : None.	
RECREATION FACILITIES/VISITOR USE : None / Low.	
RECREATION OPPORTUNITY SPECTRUM CLASS(ES) : Back Country Walk-In.	
ACCESS : Foot access only via private land, from Kokakoriki Road.	
LEASES, LICENCES, EASEMENTS AND CONCESSIONS : None.	
KEY MANAGEMENT NEEDS : Animal control. Carry out inspection for weed types.	
IS CURRENT MANAGEMENT ADEQUATE (YES/NO/NOT KNOWN) IN TERMS OF :	
(A) PROTECTION	Not known
(B) RECREATION/INTERPRETATION	Yes
DATE FORM COMPLETED/AMENDED : 1/06/94	

WANGANUI CONSERVANCY LAND INVENTORY FORM	
NAME : Waipaiti Scenic Reserve	AREA (HA) : 5.0585
CONSERVATION UNIT NO : 70183	
LEGAL DESCRIPTION : Section 6 Blk VII Retaruke SD	
ECOLOGICAL DISTRICT : Taumarunui	EXPIRES :
MAP REF (NZMS260) : S19 925345	DATE APPROVED :
MANAGEMENT PLAN (Y/N) : No	LOCAL AUTHORITY : Ruapehu D.C
ADMIN BODY : DOC	
W/HAU : Te Ahi Hauwai a Paparangi	
FIELD CENTRE : Taumarunui	
GENERAL DESCRIPTION : Uplifted tertiary marine plain, now deeply incised by erosion. Small area. Two steep valleys from headwaters to stream.	
VEGETATION TYPE : Tawa, kamahi (canopy trees), rimu, matai, rewarewa, riro, mahoe, lancewood (podocarp), Tree fern.	
NOTABLE FLORA/FAUNA : Good example of lowland forest. Diverse birdlife.	
HISTORICAL/CULTURAL RESOURCES : Not known.	
ANIMAL/PLANT PESTS : Goat, pig, possum.	
FENCING : No fencing required.	
INTERPRETATION : None.	
RECREATION FACILITIES/VISITOR USE : None / Low. Hunting.	
RECREATION OPPORTUNITY SPECTRUM CLASS(ES) : Rural.	
ACCESS : Walking access via private farmland from Kokakoriki Road. Difficult.	
LEASES, LICENCES, EASEMENTS AND CONCESSIONS : None.	
KEY MANAGEMENT NEEDS : Animal control. To be inspected.	
IS CURRENT MANAGEMENT ADEQUATE (YES/NO/NOT KNOWN) IN TERMS OF :	
(A) PROTECTION	No
(B) RECREATION/INTERPRETATION	Yes
DATE FORM COMPLETED/AMENDED : 1/06/94	

WANGANUI CONSERVANCY LAND INVENTORY FORM	
NAME : Oruru Scenic Reserve	AREA (HA) : 15.4185
CONSERVATION UNIT NO : 70184	
LEGAL DESCRIPTION : Section 6 Blk XI Retaruke SD	
ECOLOGICAL DISTRICT : Matateaoanga	EXPIRES :
MAP REF (NZMS260) : S19 933250	DATE APPROVED :
MANAGEMENT PLAN (Y/N) : No	LOCAL AUTHORITY : Ruapehu D.C
ADMIN BODY : DOC	
W/HAU : Te Ahi Hauwai a Paparangi	
FIELD CENTRE : Taumarunui	
GENERAL DESCRIPTION : Uplifted tertiary marine plain, now deeply incised by erosion. Steep slope to flat peninsula. Natural boundary bush and Retaruke River. Ref draft management plan Nov 1986.	
VEGETATION TYPE : Lowland forest and some grassed areas. Scrub type vegetation also occurs, manuka and tree fern. Forest type, kamahi, kahikatea, tawa, rimu, totara, mahoe, pigeonwood.	
NOTABLE FLORA/FAUNA : Not known.	
HISTORICAL/CULTURAL RESOURCES : Evidence of Maori occupation (trench).	
ANIMAL/PLANT PESTS : Goat, pig, possum. Blackberry, willow, barberry.	
FENCING : To be inspected.	
INTERPRETATION : None.	
RECREATION FACILITIES/VISITOR USE : None / Low.	
RECREATION OPPORTUNITY SPECTRUM CLASS(ES) : Rural.	
ACCESS : No access. River crossing required from Oio Road.	
LEASES, LICENCES, EASEMENTS AND CONCESSIONS : None.	
KEY MANAGEMENT NEEDS : Weed control, animal control and fencing to be inspected.	
IS CURRENT MANAGEMENT ADEQUATE (YES/NO/NOT KNOWN) IN TERMS OF :	
(A) PROTECTION	Yes
(B) RECREATION/INTERPRETATION	Yes
DATE FORM COMPLETED/AMENDED : 1/06/94	

WANGANUI CONSERVANCY LAND INVENTORY FORM	
NAME : Rangiwahia Scenic Reserve	AREA (HA) : 48.3599
CONSERVATION UNIT NO : 70185	LEGAL DESCRIPTION : Section 20 SO 12591, Block IV Aptiti SD
ECOLOGICAL DISTRICT : Rangitikei	MAP REF (NZMS260) : T22 566405
MANAGEMENT PLAN (Y/N) : Yes	DATE APPROVED : 10/3/82
ADMIN BODY : DOC	LOCAL AUTHORITY : Manawatu D.C
W/HAU : Ngati Hauiti, Ngati Hine manu	FIELD CENTRE : Mangaweka
GENERAL DESCRIPTION : Easy to medium rolling river terrace. Ref management plan.	
VEGETATION TYPE : Kahikatea predominant forest including rimu, matai, maire, miro, rewaréwa, hinau. Some outstanding specimens. Excellent regeneration.	
NOTABLE FLORA/FAUNA : Mistletoe (Peraxilla tetrapetala) 1986.	
HISTORICAL/CULTURAL RESOURCES : Not known.	
ANIMAL/PLANT PESTS : Possums, Barberry, elderberry, Darwins barberry.	
FENCING : Fenced except along legal road line.	
INTERPRETATION : None.	
RECREATION FACILITIES/VISITOR USE : Scenic reserve sign / Low use.	
RECREATION OPPORTUNITY SPECTRUM CLASS(ES) : Rural.	
ACCESS : 2km south of Rangiwahia township, on SH 54 via unmetalled track known locally as Richardson's Road, on south west boundary.	
LEASES, LICENCES, EASEMENTS AND CONCESSIONS : None.	
KEY MANAGEMENT NEEDS : Possum control, fence inspection, botanical survey. Control weeds as identified in 96/97 weed investigation.	
IS CURRENT MANAGEMENT ADEQUATE (YES/NO/NOT KNOWN) IN TERMS OF :	
(A) PROTECTION	Yes
(B) RECREATION/INTERPRETATION	Yes
DATE FORM COMPLETED/AMENDED : 30/04/97	

WANGANUI CONSERVANCY LAND INVENTORY FORM	
NAME : Kaitiawaka Scenic Reserve	AREA (HA) : 5.3637
CONSERVATION UNIT NO : 70186	LEGAL DESCRIPTION : Sec 12 Blk III Aptiti SD
ECOLOGICAL DISTRICT : Rangitikei	MAP REF (NZMS260) : T22 574411
MANAGEMENT PLAN (Y/N) : Yes	DATE APPROVED : 5/14/86
ADMIN BODY : DOC	LOCAL AUTHORITY : Manawatu D.C
W/HAU : Ngati Hauiti, Ngati Hine manu	FIELD CENTRE : Mangaweka
GENERAL DESCRIPTION : A flat terraced area with steeper sloping face which rises to a ridge. Ref management plan.	
VEGETATION TYPE : Podocarp forest of kahikatea, matai, hinau. Rewarewa forest on low hill slopes. A few large rimu in north east corner, open understorey.	
NOTABLE FLORA/FAUNA : Not known.	
HISTORICAL/CULTURAL RESOURCES : Not known.	
ANIMAL/PLANT PESTS : Possums, Barberry.	
FENCING : Stock proof on all boundaries.	
INTERPRETATION : Potential for interpretation.	
RECREATION FACILITIES/VISITOR USE : Scenic reserve sign / Low use.	
RECREATION OPPORTUNITY SPECTRUM CLASS(ES) : Rural.	
ACCESS : Formed legal road, access off Wairaki Street, Rangiwahia.	
LEASES, LICENCES, EASEMENTS AND CONCESSIONS : None.	
KEY MANAGEMENT NEEDS : None.	
IS CURRENT MANAGEMENT ADEQUATE (YES/NO/NOT KNOWN) IN TERMS OF :	
(A) PROTECTION	Yes
(B) RECREATION/INTERPRETATION	Yes
DATE FORM COMPLETED/AMENDED : 1/06/94	

WANGANUI CONSERVANCY LAND INVENTORY FORM	
NAME : Rotokare Scenic Reserve	CONSERVATION UNIT NO : 70187
LEGAL DESCRIPTION : Pt Sec 1 Blk XII Ngaere SD	AREA (HA) : 230.2142
ECOLOGICAL DISTRICT : Matamateaponga	MAP REF (NZMS260) : Q20 315940
MANAGEMENT PLAN (Y/N) : No	DATE APPROVED : EXPIRES :
ADMIN BODY : South Taranaki D.C	LOCAL AUTHORITY : South Taranaki D.C
W/WHAPU : Ngati Ruaitui	FIELD CENTRE : Stratford
GENERAL DESCRIPTION : A forested area surrounds a "Y" shaped lake, located at altitude 185 masl, steep sided hills. Draft management plan Sept 1993.	
VEGETATION TYPE : Karaka, tawa, rewarewa, rimu in higher ridge tops, low lying forest of pukatea, swamp maire, kahikatea. Reed swamps (raupo, carex secta) dominant. Ref 5.	
NOTABLE FLORA/FAUNA : Good populations of water fowl (bittern, fern bird), kiwi. Regionally uncommon plants include water millet (Isachne globosa), Baumea articulata.	
HISTORICAL/CULTURAL RESOURCES : Evidence of temporary Moari food gathering sites.	
ANIMAL/PLANT PESTS : Goats, trespassing livestock, possums. Plants, oxygen weed, invasive pasture weeds, old man's beard.	
FENCING : Partly fenced with post and batten but some areas not fenced at all.	
INTERPRETATION : Minimum signage, mainly information on boating regulations and water weed control. Some tree ID signs on walkway.	
RECREATION FACILITIES/VISITOR USE : Walkway surrounds lake / Visitor use medium, lake used seasonally for power boating, quiet bush walk experience, bird watching etc.	
RECREATION OPPORTUNITY SPECTRUM CLASS(ES) : Back Country Drive-in.	
ACCESS : Public road sealed, walkway easy grade surrounds the lake.	
LEASES, LICENCES, EASEMENTS AND CONCESSIONS : None.	
KEY MANAGEMENT NEEDS : Wild animal control, fencing, water weed control. Control of power boat activities.	
IS CURRENT MANAGEMENT ADEQUATE (YES/NO/NOT KNOWN) IN TERMS OF :	
(A) PROTECTION	No
(B) RECREATION/INTERPRETATION	Yes
DATE FORM COMPLETED/AMENDED : 1/06/94	

WANGANUI CONSERVANCY LAND INVENTORY FORM	
NAME : Mangoiira Scenic Reserve	CONSERVATION UNIT NO : 70188
LEGAL DESCRIPTION : Pt Secs 28,49 Blk IV Aputi SD	AREA (HA) : 56.0649
ECOLOGICAL DISTRICT : Rangitikei	MAP REF (NZMS260) : T22 590390
MANAGEMENT PLAN (Y/N) : Yes	DATE APPROVED : 3/10/82
ADMIN BODY : DOC	LOCAL AUTHORITY : Manawatu D.C
W/WHAPU : Ngati Heuaiti, Ngati Hine manu and Ngati Raukawa	FIELD CENTRE : Mangaweka
GENERAL DESCRIPTION : Reserve in two blocks. Ref 54. Extremely steep terrace riser, moderately steep hillslopes on eastern block. Terrace treads. Ref management plan. Western block contains forest remnants on steep escarpments of Mangahua and Mangoiira Streams.	
VEGETATION TYPE : Beech forest, podocarp forest on eastern block. Western block contains scrub and fern, some black and red beech on slopes, some rimu and kahikatea beside streams, some open grass.	
NOTABLE FLORA/FAUNA : Not known.	
HISTORICAL/CULTURAL RESOURCES : Not known.	
ANIMAL/PLANT PESTS : Cattle on river flats. High possum numbers. Western block is extensively grazed due to inadequate fencing and the physical difficulty of fencing. Himalayan honeysuckle, elderberry.	
FENCING : Fenced along the cliff top on the south section. Fencing in western block is inadequate.	
INTERPRETATION : None. Spelling discrepancies of reserve.	
RECREATION FACILITIES/VISITOR USE : None / Low use.	
RECREATION OPPORTUNITY SPECTRUM CLASS(ES) : Rural.	
ACCESS : By vehicle from Main South Road, then by foot down Mangoiira Stream. Legal formed road exists - not metalled and is overgrown in parts.	
LEASES, LICENCES, EASEMENTS AND CONCESSIONS : None.	
KEY MANAGEMENT NEEDS : Fence along cliff top on the south section requires repair, however this should await a full assessment of values. Need for possum control. Rationalise grazing. Control weeds as identified in 96/97 weed investigation.	
IS CURRENT MANAGEMENT ADEQUATE (YES/NO/NOT KNOWN) IN TERMS OF :	
(A) PROTECTION	No
(B) RECREATION/INTERPRETATION	Yes
DATE FORM COMPLETED/AMENDED : 30/04/97	

WANGANUI CONSERVANCY LAND INVENTORY FORM	
NAME : Apti Scenic Reserve	AREA (HA) : 32.3457
CONSERVATION UNIT NO : 70189	LEGAL DESCRIPTION : Secs 51-53 Blk VIII Apti SD
ECOLOGICAL DISTRICT : Rangitikei	MAP REF (NZMS260) : T22 603365
MANAGEMENT PLAN (Y/M) : No	DATE APPROVED :
ADMIN BODY : DOC	LOCAL AUTHORITY : Manawatu D.C
W/HAPU : Ngati Apa, Ngati Rautawa	FIELD CENTRE : Palmerston North
GENERAL DESCRIPTION : Steep slopes and bluffs above Oroua River terraces. Ref draft management plan 1986.	
VEGETATION TYPE : Rimu, kahikatea, totara forest over mixed broadleaved. Red and black beech on ridges. Diverse forest for area. Many open, shrubby canopy breaks. Some grassy areas at bottom.	
NOTABLE FLORA/FAUNA : Forest birds including bellbird, NZ pigeon and fantail.	
HISTORICAL/CULTURAL RESOURCES : Not known.	
ANIMAL/PLANT PESTS : Possums. Elder, barberry, Himalayan honeysuckle, ragwort, blackberry. Grazed by stock.	
FENCING : Currently adequate - will need maintenance soon.	
INTERPRETATION : Signs.	
RECREATION FACILITIES/VISITOR USE : Picnic table (not DOC) / Low useage, but has visual appeal especially in association with Oroua River.	
RECREATION OPPORTUNITY SPECTRUM CLASS(ES) : Rural.	
ACCESS : Good vehicle, Oroua Valley Road runs right through middle of reserve.	
LEASES, LICENCES, EASEMENTS AND CONCESSIONS : Unlicensed grazing.	
KEY MANAGEMENT NEEDS : Possum control, fence checks, weed control. Rationalise grazing.	
IS CURRENT MANAGEMENT ADEQUATE (YES/NO/NOT KNOWN) IN TERMS OF :	
(A) PROTECTION	Yes
(B) RECREATION/INTERPRETATION	Yes
DATE FORM COMPLETED/AMENDED : 1/06/94	

WANGANUI CONSERVANCY LAND INVENTORY FORM	
NAME : Makietie Scenic Reserve	AREA (HA) : 45.0433
CONSERVATION UNIT NO : 70190	LEGAL DESCRIPTION : Secs 27, 43, 75 Blk XII Apti SD
ECOLOGICAL DISTRICT : Rangitikei	MAP REF (NZMS260) : T22 620315
MANAGEMENT PLAN (Y/M) : No	DATE APPROVED :
ADMIN BODY : DOC	LOCAL AUTHORITY : Manawatu D.C
W/HAPU : Ngati Apa, Rangitane.	FIELD CENTRE : Palmerston North
GENERAL DESCRIPTION : Podocarp, broadleaved remnant on generally steep faces above Makietie Creek and Horopito Stream. Ref draft management plan 1986.	
VEGETATION TYPE : Two discrete blocks. The larger is rimu, kahikatea dominant with totara, kowhai, beech, tarata. The smaller has large areas of grass with occasional mature kahikatea, beech, kowhai.	
NOTABLE FLORA/FAUNA : Forest bird species.	
HISTORICAL/CULTURAL RESOURCES : Originally gazetted "Ferry Reserve" 1898.	
ANIMAL/PLANT PESTS : Possums. Barberry, occasional stock trespass.	
FENCING : Fences need improvement, some are electric, not permanent.	
INTERPRETATION : Signs.	
RECREATION FACILITIES/VISITOR USE : None / Very low useage, scenic from road.	
RECREATION OPPORTUNITY SPECTRUM CLASS(ES) : Rural.	
ACCESS : Good, vehicle from Tunipio Road and Pohangina Valley East Road.	
LEASES, LICENCES, EASEMENTS AND CONCESSIONS : Used to be a grazing licence, but not renewed. 2.5ha grazed without licence as part of adjoining farm.	
KEY MANAGEMENT NEEDS : Fencing maintenance and improvement, weed (barberry) control. Rationalise grazing.	
IS CURRENT MANAGEMENT ADEQUATE (YES/NO/NOT KNOWN) IN TERMS OF :	
(A) PROTECTION	Yes
(B) RECREATION/INTERPRETATION	Yes
DATE FORM COMPLETED/AMENDED : 1/06/94	



WANGANUI CONSERVANCY
LAND INVENTORY FORM

NAME : Makopua Scenic Reserve
CONSERVATION UNIT NO : 70191
LEGAL DESCRIPTION : Sec 6 Blk V Ruahine SD
AREA (HA) : 1.4163

ECOLOGICAL DISTRICT : Rangitikei
MAP REF (NZMS260) : T22 648585
MANAGEMENT PLAN (Y/N) : No
ADMIN BODY : DOC
IWI/HAPU : Ngati Hine manu
FIELD CENTRE : Mangaweka
DATE APPROVED :
LOCAL AUTHORITY : Rangitikei D C
EXPIRES :

GENERAL DESCRIPTION : Steep sided gully with little scenic value, bounded on three sides by road and to the north by the Makopua Stream gorge. Ref draft management plan 1986.

VEGETATION TYPE : Small stand of bush with a few large kahikatea and black beech.

NOTABLE FLORA/FAUNA : Not known.

HISTORICAL/CULTURAL RESOURCES : Not known.

ANIMAL/PLANT PESTS : Old man's beard.

FENCING : Not needed.

INTERPRETATION : None.

RECREATION FACILITIES/VISITOR USE : None.

RECREATION OPPORTUNITY SPECTRUM CLASS(ES) : Rural.

ACCESS : From Makopua Road, 24km south east of Taihape.

LEASES, LICENCES, EASEMENTS AND CONCESSIONS : None.

KEY MANAGEMENT NEEDS : Weed control.

IS CURRENT MANAGEMENT ADEQUATE (YES/NO/NOT KNOWN) IN TERMS OF :

(A) PROTECTION - Yes
(B) RECREATION/INTERPRETATION - Yes

DATE FORM COMPLETED/AMENDED : 1/06/94



WANGANUI CONSERVANCY
LAND INVENTORY FORM

NAME : Tunatau Scenic Reserve
CONSERVATION UNIT NO : 70192
LEGAL DESCRIPTION : Sec 27 Blk VIII Hautapu SD
AREA (HA) : 37.3904

ECOLOGICAL DISTRICT : Rangitikei
MAP REF (NZMS260) : T22 628532
MANAGEMENT PLAN (Y/N) : No
ADMIN BODY : DOC
IWI/HAPU : Ngati Hauiti
FIELD CENTRE : Mangaweka
DATE APPROVED :
LOCAL AUTHORITY : Rangitikei D C
EXPIRES :

GENERAL DESCRIPTION : A ridge lying between the Tunatau Stream and the Kawhatau River, south facing 700 masl. Ref draft management plan 1986.

VEGETATION TYPE : Dense canopy of mature kahikatea, matai, maire, rimu, hinau with commonly associated understorey species.

NOTABLE FLORA/FAUNA : Not known.

HISTORICAL/CULTURAL RESOURCES : Not known.

ANIMAL/PLANT PESTS : Domestic stock, possums.

FENCING : In process of being fenced.

INTERPRETATION : None.

RECREATION FACILITIES/VISITOR USE : None.

RECREATION OPPORTUNITY SPECTRUM CLASS(ES) : Rural.

ACCESS : Via right of way from Dalgety's Road via Kawhatau East Road, 14km northeast of Mangaweka.

LEASES, LICENCES, EASEMENTS AND CONCESSIONS : None.

KEY MANAGEMENT NEEDS : Fencing, botanical survey.

IS CURRENT MANAGEMENT ADEQUATE (YES/NO/NOT KNOWN) IN TERMS OF :

(A) PROTECTION - Yes
(B) RECREATION/INTERPRETATION - Yes

DATE FORM COMPLETED/AMENDED : 1/06/94

WANGANUI CONSERVANCY LAND INVENTORY FORM	
NAME : Galbraith Scenic Reserve	
CONSERVATION UNIT NO : 70193	AREA (HA) : 6.0702
LEGAL DESCRIPTION : Sec 5A Blk VIII Hautapu SD	
ECOLOGICAL DISTRICT : Rangitikei	
MAP REF (NZMS260) : T22 528605	DATE APPROVED :
MANAGEMENT PLAN (Y/N) : No	LOCAL AUTHORITY : Rangitikei D.C
ADMIN BODY : DOC	
WIWHAPU : Ngati Hauiti	
FIELD CENTRE : Mangaweka	
GENERAL DESCRIPTION : A rectangular piece of bush which stretches over a deep gully on the northeast section and a flat bush clad terrace which slopes down to the Kawhatau River. Ref draft management plan 1986.	
VEGETATION TYPE : Flat top and slope to river covered in dense mixed bush, consisting of podocarp and broadleaved trees, main canopy tree on river flat is kahikatea.	
NOTABLE FLORA/FAUNA : None	
HISTORICAL/CULTURAL RESOURCES : None	
ANIMAL/PLANT PESTS : Possums, domestic stock.	
FENCING : Not fenced from adjoining properties or river.	
INTERPRETATION : None	
RECREATION FACILITIES/VISITOR USE : Scenic reserve sign / Low to no use.	
RECREATION OPPORTUNITY SPECTRUM CLASS(ES) : Rural	
ACCESS : 12km east of Mangaweka, via Kawhatau Valley, Kawhatau East and Dalgety's Roads.	
LEASES, LICENCES, EASEMENTS AND CONCESSIONS : None	
KEY MANAGEMENT NEEDS : Fencing, botanical survey.	
IS CURRENT MANAGEMENT ADEQUATE (YES/NO/NOT KNOWN) IN TERMS OF :	
(A) PROTECTION	Yes
(B) RECREATION/INTERPRETATION	Yes
DATE FORM COMPLETED/AMENDED : 1/06/94	

WANGANUI CONSERVANCY LAND INVENTORY FORM	
NAME : Kawhatau Scenic Reserve	
CONSERVATION UNIT NO : 70194	AREA (HA) : 166.6797
LEGAL DESCRIPTION : Secs 9,17A, Pt Secs 10,17 Blk IX Ruahine SD	
ECOLOGICAL DISTRICT : Rangitikei	
MAP REF (NZMS260) : T22 635518	DATE APPROVED :
MANAGEMENT PLAN (Y/N) : No	LOCAL AUTHORITY : Rangitikei D.C
ADMIN BODY : DOC	
WIWHAPU : Ngati Hauiti	
FIELD CENTRE : Mangaweka	
GENERAL DESCRIPTION : Steep high cliffs with sometimes sheer bluffs, and river flats on north side of Kawhatau River. Ref draft management plan 1990.	
VEGETATION TYPE : Mixed podocarp forest, kahikatea dominant with rimu, miro, matai, totara. Absence of tawa, kamahi. Red and black beech on ridges.	
NOTABLE FLORA/FAUNA : Stand of Kahikatea below Rowe Bros.	
HISTORICAL/CULTURAL RESOURCES : Not known.	
ANIMAL/PLANT PESTS : Possums, deer. Old man's beard, sycamore trees on western boundary. Wilding pines, rowan, willow, poplar.	
FENCING : Fences need up-grading near Roe brothers, otherwise stockproof.	
INTERPRETATION : Self-guiding pamphlet for walking track.	
RECREATION FACILITIES/VISITOR USE : Scenic reserve sign, walking track with numbered posts and interpretive pamphlet being established through Sec 9 for use by Kawhatau Outdoor Education Centre visitors / Medium use.	
RECREATION OPPORTUNITY SPECTRUM CLASS(ES) : Rural	
ACCESS : Difficult steep access from Dalgety's Road or by crossing Kawhatau River, adjacent to Outdoor Education Centre, Kawhatau Valley Road.	
LEASES, LICENCES, EASEMENTS AND CONCESSIONS : Part grazed without licence.	
KEY MANAGEMENT NEEDS : Fence upgrading, botanical survey, licensing of grazed areas. Clearing of rubbish dump below house (Rowe Bros).	
IS CURRENT MANAGEMENT ADEQUATE (YES/NO/NOT KNOWN) IN TERMS OF :	
(A) PROTECTION	Yes
(B) RECREATION/INTERPRETATION	Yes
DATE FORM COMPLETED/AMENDED : 7/04/97	



WANGANUI CONSERVANCY
LAND INVENTORY FORM

NAME : Upper Kawhatau Scenic Reserve
CONSERVATION UNIT NO : 70195
LEGAL DESCRIPTION : Sec 1B Bk IX Ruahine SD
AREA (HA) : 34.9243

ECOLOGICAL DISTRICT : Rangitikei
MAP REF (NZMS260) : T22 678538
MANAGEMENT PLAN (Y/N) : No
ADMIN BODY : DOC
IWI/HAPU : Ngati Hauiti, Ngati Hine manu
FIELD CENTRE : Mangawaka
DATE APPROVED :
LOCAL AUTHORITY : Rangitikei D C
EXPIRES :

GENERAL DESCRIPTION : Steep north west facing river gorge with river terraces and steep papa banks. Ref draft management plan 1990.

VEGETATION TYPE : Predominant beech forest with scattered kahikatea, rimu and totara.

NOTABLE FLORA/FAUNA : Not known.

HISTORICAL/CULTURAL RESOURCES : Not known.

ANIMAL/PLANT PESTS : Domestic stock, possums. Old man's beard.

FENCING : Unfenced on southern boundary.

INTERPRETATION : None.

RECREATION FACILITIES/VISITOR USE : None.

RECREATION OPPORTUNITY SPECTRUM CLASS(ES) : Rural.

ACCESS : Along legal roadline from the formed section of Upper Kawhatau Road.

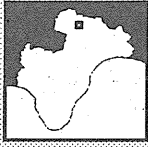
LEASES, LICENCES, EASEMENTS AND CONCESSIONS : None.

KEY MANAGEMENT NEEDS : Fencing, land exchange and additions completed.

IS CURRENT MANAGEMENT ADEQUATE (YES/NO/NOT KNOWN) IN TERMS OF :

(A) PROTECTION - Yes
(B) RECREATION/INTERPRETATION - Yes

DATE FORM COMPLETED/AMENDED : 1/06/94



WANGANUI CONSERVANCY
LAND INVENTORY FORM

NAME : Rangitikei Forestry and Scenery Reserve
CONSERVATION UNIT NO : 70196
LEGAL DESCRIPTION : Secs 1A,2A,2B Bk V Ruahine SD
AREA (HA) : 36.5227

ECOLOGICAL DISTRICT : Rangitikei
MAP REF (NZMS260) : T22 535670
MANAGEMENT PLAN (Y/N) : No
ADMIN BODY : DOC
IWI/HAPU : Ngati Hine manu
FIELD CENTRE : Mangawaka
DATE APPROVED :
LOCAL AUTHORITY : Rangitikei D C
EXPIRES :

GENERAL DESCRIPTION : Rough bush clad land, mostly steep faces and banks along Kawhatau River. Ref draft management plan 1990.

VEGETATION TYPE : Good bush. Rimu, kahikatea, miro, matai, totara over hinau, rewarewa, maire, large kowhai, pockets of beech.

NOTABLE FLORA/FAUNA : Not known.

HISTORICAL/CULTURAL RESOURCES : Not known.

ANIMAL/PLANT PESTS : Possums. Old man's beard, large infestation of cotoneaster opposite King's and outside Tickner's fence

FENCING : Unfenced.

INTERPRETATION : None.

RECREATION FACILITIES/VISITOR USE : Scenic reserve sign / Low use.

RECREATION OPPORTUNITY SPECTRUM CLASS(ES) : Rural.

ACCESS : From Rangitikei Road via Upper Kawhatau Road.

LEASES, LICENCES, EASEMENTS AND CONCESSIONS : None.

KEY MANAGEMENT NEEDS : Land exchange and additions to be clarified.

IS CURRENT MANAGEMENT ADEQUATE (YES/NO/NOT KNOWN) IN TERMS OF :

(A) PROTECTION - Yes
(B) RECREATION/INTERPRETATION - Yes

DATE FORM COMPLETED/AMENDED : 7/04/97

WANGANUI CONSERVANCY LAND INVENTORY FORM	
NAME : Auputa Scenic Reserve	AREA (HA) : 25 6975
CONSERVATION UNIT NO : 70197	
LEGAL DESCRIPTION : Sec 6B Blk XVI Hautapu SD	
ECOLOGICAL DISTRICT : Rangitikei	DATE APPROVED :
MAP REF (NZMS260) : T22 630464	LOCAL AUTHORITY : Manawatu D C
MANAGEMENT PLAN (Y/N) : No	EXPIRES :
ADMIN BODY : DOC	
IWI/HAPU : Ngati Hauiti, Ngati Hine manu	
FIELD CENTRE : Mangaweka	
GENERAL DESCRIPTION : Steep, with deep gorges near east and southeast boundaries. Western part is undulating grass and scrub. 600 masl. Ref draft management plan 1986.	
VEGETATION TYPE : Rimu with matai, miro, red beech on ridges. Vigorous growth and diversity of vegetation. Interesting temperature inversion-cold area species (mountain cabbage tree, horopito, Hall's totara) in valley, warmer climate sp. higher up.	
NOTABLE FLORA/FAUNA : Pittosporum sornifolium, raukawa (both rare in district). No tawa or kamahi.	
HISTORICAL/CULTURAL RESOURCES : Not known.	
ANIMAL/PLANT PESTS : Possums, domestic stock.	
FENCING : Fences need upgrading around grassed areas.	
INTERPRETATION : None.	
RECREATION FACILITIES/VISITOR USE : Scenic reserve sign / Low use.	
RECREATION OPPORTUNITY SPECTRUM CLASS(ES) : Rural.	
ACCESS : Legal formed access, 25km east of Mangaweka, from Auputa Road via Kawhatau Valley Road or Titirangi Road, via SH 54.	
LEASES, LICENCES, EASEMENTS AND CONCESSIONS : Grazing licence covering 5.6656ha of grass, manuka and regenerating bush.	
KEY MANAGEMENT NEEDS : Fences, botanical survey, retire area from grazing.	
IS CURRENT MANAGEMENT ADEQUATE (YES/NO/NOT KNOWN) IN TERMS OF :	
(A) PROTECTION	Yes
(B) RECREATION/INTERPRETATION	Yes
DATE FORM COMPLETED/AMENDED : 1/06/94	

WANGANUI CONSERVANCY LAND INVENTORY FORM	
NAME : Karewarewa Scenic Reserve	AREA (HA) : 3.4852
CONSERVATION UNIT NO : 70198	
LEGAL DESCRIPTION : Secs 36,37, Karewarewa Village, Blk XVI Hautapu SD	
ECOLOGICAL DISTRICT : Rangitikei	DATE APPROVED :
MAP REF (NZMS260) : T22 618444	LOCAL AUTHORITY : Manawatu D C
MANAGEMENT PLAN (Y/N) : No	EXPIRES :
ADMIN BODY : DOC	
IWI/HAPU : Ngati Hauiti	
FIELD CENTRE : Mangaweka	
GENERAL DESCRIPTION : A small reserve consisting of a gentle westerly slope to road, flat area to the north and terraces to the Mangawharaiki Stream in the south, heavily grazed in the past. Ref draft management plan 1986.	
VEGETATION TYPE : Kahikatea, totara, maire, hinau, red and black beech, rimu, pokaka with associated understorey, areas of grass with potential to regenerate.	
NOTABLE FLORA/FAUNA : Not known.	
HISTORICAL/CULTURAL RESOURCES : Not known.	
ANIMAL/PLANT PESTS : Possums, Gorse, blackberry.	
FENCING : Fenced, road fence needs upgrading.	
INTERPRETATION : None.	
RECREATION FACILITIES/VISITOR USE : Scenic reserve signs / Low use.	
RECREATION OPPORTUNITY SPECTRUM CLASS(ES) : Rural.	
ACCESS : From Karewarewa Road, via SH 54 (Ruahine Road), 22km south east of Mangaweka.	
LEASES, LICENCES, EASEMENTS AND CONCESSIONS : None.	
KEY MANAGEMENT NEEDS : Fencing, botanical survey.	
IS CURRENT MANAGEMENT ADEQUATE (YES/NO/NOT KNOWN) IN TERMS OF :	
(A) PROTECTION	Yes
(B) RECREATION/INTERPRETATION	Yes
DATE FORM COMPLETED/AMENDED : 1/06/94	



**WANGANUI CONSERVANCY
LAND INVENTORY FORM**

NAME : Broadway Recreation Reserve
 CONSERVATION UNIT NO : 70199
 LEGAL DESCRIPTION : Sec 21C Mangaweka Suburban Blk X Hautapu SD
 AREA (HA) : 0.1062

ECOLOGICAL DISTRICT : Rangitikei
 MAP REF (NZMS260) : T22 485511
 MANAGEMENT PLAN (Y/N) : No
 ADMIN BODY : DOC
 IWI/HAPU : Ngati Hauiti
 FIELD CENTRE : Mangaweka
 DATE APPROVED :
 LOCAL AUTHORITY : Rangitikei D C
 EXPIRES :

GENERAL DESCRIPTION : Strip of land between the rear of three housing sections and Rangitikei River cliff edge.

VEGETATION TYPE : Grass, fruit trees.

NOTABLE FLORA/FAUNA : Not known.

HISTORICAL/CULTURAL RESOURCES : Not known.

ANIMAL/PLANT PESTS : None.

FENCING : Old fences in disrepair.

INTERPRETATION : None.

RECREATION FACILITIES/VISITOR USE : None.

RECREATION OPPORTUNITY SPECTRUM CLASS(ES) : Urban.

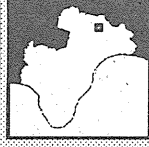
ACCESS : From Sec 22, Twenties Conservation Area.

LEASES, LICENCES, EASEMENTS AND CONCESSIONS : None.

KEY MANAGEMENT NEEDS : Review protected status.

IS CURRENT MANAGEMENT ADEQUATE (YES/NO/NOT KNOWN) IN TERMS OF :
 (A) PROTECTION - Yes
 (B) RECREATION/INTERPRETATION - Yes

DATE FORM COMPLETED/AMENDED : 1/06/94



**WANGANUI CONSERVANCY
LAND INVENTORY FORM**

NAME : Poukara Recreation Reserve
 CONSERVATION UNIT NO : 70200
 LEGAL DESCRIPTION : Pt Sec 35 Blk XV Tirirautawa SD
 AREA (HA) : 6.7987

ECOLOGICAL DISTRICT : Rangitikei
 MAP REF (NZMS260) : T22 452350
 MANAGEMENT PLAN (Y/N) : No
 ADMIN BODY : Rangitikei D C
 IWI/HAPU : Ngati Hauiti
 FIELD CENTRE : Mangaweka
 DATE APPROVED :
 LOCAL AUTHORITY : Rangitikei D C
 EXPIRES :

GENERAL DESCRIPTION : Paddock.

VEGETATION TYPE : Grass.

NOTABLE FLORA/FAUNA : Not known.

HISTORICAL/CULTURAL RESOURCES : Not known.

ANIMAL/PLANT PESTS : None.

FENCING : Fenced.

INTERPRETATION : None.

RECREATION FACILITIES/VISITOR USE : Hall / Use not known.

RECREATION OPPORTUNITY SPECTRUM CLASS(ES) : Rural.

ACCESS : From Kiekie, via SH 1.

LEASES, LICENCES, EASEMENTS AND CONCESSIONS : None.

KEY MANAGEMENT NEEDS : None.

IS CURRENT MANAGEMENT ADEQUATE (YES/NO/NOT KNOWN) IN TERMS OF :
 (A) PROTECTION - Yes
 (B) RECREATION/INTERPRETATION - Yes

DATE FORM COMPLETED/AMENDED : 1/06/94

WANGANUI CONSERVANCY LAND INVENTORY FORM	
NAME : Rewa Conservation Area	AREA (HA) : 1.1121
CONSERVATION UNIT NO : 70201	
LEGAL DESCRIPTION : Pt Sec 88 Blk VII Ongo SD	
ECOLOGICAL DISTRICT : Rangitikei	EXPIRES :
MAP REF (NZMS260) : T22 355347	DATE APPROVED :
MANAGEMENT PLAN (Y/N) : No	LOCAL AUTHORITY : Manawatu D.C
ADMIN BODY : DOC	
IWI/HAPU : Ngati Apa	
FIELD CENTRE : Palmerston North	
GENERAL DESCRIPTION : Small area of rough pasture and scrub beside Cheltenham-Hunterville Road, north of Rewa.	
VEGETATION TYPE : Rough pasture, weeds, scrub.	
NOTABLE FLORA/FAUNA : Not known.	
HISTORICAL/CULTURAL RESOURCES : Not known.	
ANIMAL/PLANT PESTS : Not known.	
FENCING : None.	
INTERPRETATION : None.	
RECREATION FACILITIES/VISITOR USE : None.	
RECREATION OPPORTUNITY SPECTRUM CLASS(ES) : Rural.	
ACCESS : Good, beside Cheltenham-Hunterville Road. Effect of site access to SH 54 is minor at present but could change considerably if vehicle access to the Rangitikei River is provided (NZ Transit).	
LEASES, LICENCES, EASEMENTS AND CONCESSIONS : Grazing licence covering entire area.	
KEY MANAGEMENT NEEDS : Potential access to Rangitikei River - review licence. Consult Transit over any development which may impact on access to the SH.	
IS CURRENT MANAGEMENT ADEQUATE (YES/NO/NOT KNOWN) IN TERMS OF :	
(A) PROTECTION	Yes
(B) RECREATION/INTERPRETATION	No
DATE FORM COMPLETED/AMENDED : 1/06/94	

WANGANUI CONSERVANCY LAND INVENTORY FORM	
NAME : 246 Conservation Area	AREA (HA) : 0.1345
CONSERVATION UNIT NO : 70202	
LEGAL DESCRIPTION : Pt Secs 2,4,6 Town of Mangaweka, Blk X Hautapu SD	
ECOLOGICAL DISTRICT : Rangitikei	EXPIRES :
MAP REF (NZMS260) : T22 485592	DATE APPROVED :
MANAGEMENT PLAN (Y/N) : No	LOCAL AUTHORITY : Rangitikei D.C
ADMIN BODY : DOC	
IWI/HAPU : Ngati Hauti	
FIELD CENTRE : Mangaweka	
GENERAL DESCRIPTION : DOC house sections.	
VEGETATION TYPE : Grass.	
NOTABLE FLORA/FAUNA : Not known.	
HISTORICAL/CULTURAL RESOURCES : Not known.	
ANIMAL/PLANT PESTS : None.	
FENCING : Well fenced on all boundaries.	
INTERPRETATION : Sign.	
RECREATION FACILITIES/VISITOR USE : None.	
RECREATION OPPORTUNITY SPECTRUM CLASS(ES) : Rural.	
ACCESS : Vehicle and walking access from SH 1 and Bank Street.	
LEASES, LICENCES, EASEMENTS AND CONCESSIONS : None.	
KEY MANAGEMENT NEEDS : None.	
IS CURRENT MANAGEMENT ADEQUATE (YES/NO/NOT KNOWN) IN TERMS OF :	
(A) PROTECTION	Yes
(B) RECREATION/INTERPRETATION	Yes
DATE FORM COMPLETED/AMENDED : 1/06/94	

WANGANUI CONSERVANCY LAND INVENTORY FORM	
NAME : Twenties Conservation Area	AREA (HA) : 0.8271
CONSERVATION UNIT NO : 70203	
LEGAL DESCRIPTION : Secs 21A,22 Mangawaka Suburban Blk X Hautapu SD	
ECOLOGICAL DISTRICT : Rangitikei	EXPIRES :
MAP REF (NZMS260) : T22 485511	DATE APPROVED :
MANAGEMENT PLAN (Y/N) : No	LOCAL AUTHORITY : Rangitikei D C
ADMIN BODY : DOC	
IWI/HAPU : Ngati Hauiti	
FIELD CENTRE : Mangawaka	
GENERAL DESCRIPTION : Sec 22, flat paddock between Rangitikei River cliff top and SH 1, Sec 21A, creek bed.	
VEGETATION TYPE : Grass.	
NOTABLE FLORA/FAUNA : Not known.	
HISTORICAL/CULTURAL RESOURCES : Not known.	
ANIMAL/PLANT PESTS : None.	
FENCING : Sec 22, fenced along SH 1 and on south and north boundary, old fence on cliff edge.	
INTERPRETATION : None.	
RECREATION FACILITIES/VISITOR USE : None.	
RECREATION OPPORTUNITY SPECTRUM CLASS(ES) : Rural.	
ACCESS : From SH 1.	
LEASES, LICENCES, EASEMENTS AND CONCESSIONS : None.	
KEY MANAGEMENT NEEDS : Review protected status of Sec 22.	
IS CURRENT MANAGEMENT ADEQUATE (YES/NO/NOT KNOWN) IN TERMS OF :	
(A) PROTECTION	Yes
(B) RECREATION/INTERPRETATION	Yes
DATE FORM COMPLETED/AMENDED : 1/06/94	

WANGANUI CONSERVANCY LAND INVENTORY FORM	
NAME : Mangamako Conservation Area	AREA (HA) : 3.25
CONSERVATION UNIT NO : 70204	
LEGAL DESCRIPTION : Crown Land Blk IV Origo SD	
ECOLOGICAL DISTRICT : Rangitikei	EXPIRES :
MAP REF (NZMS260) : T22 391418	DATE APPROVED :
MANAGEMENT PLAN (Y/N) : No	LOCAL AUTHORITY : Manawatu D C
ADMIN BODY : DOC	
IWI/HAPU : Ngati Apa, Ngati Hauiti	
FIELD CENTRE : Palmerston North	
GENERAL DESCRIPTION : Not known.	
VEGETATION TYPE : Not known.	
NOTABLE FLORA/FAUNA : Forest bird species.	
HISTORICAL/CULTURAL RESOURCES :	
ANIMAL/PLANT PESTS :	
FENCING :	
INTERPRETATION :	
RECREATION FACILITIES/VISITOR USE :	
RECREATION OPPORTUNITY SPECTRUM CLASS(ES) :	
ACCESS :	
LEASES, LICENCES, EASEMENTS AND CONCESSIONS : None.	
KEY MANAGEMENT NEEDS : Investigate - define boundaries.	
IS CURRENT MANAGEMENT ADEQUATE (YES/NO/NOT KNOWN) IN TERMS OF :	
(A) PROTECTION	Not known
(B) RECREATION/INTERPRETATION	Not known
DATE FORM COMPLETED/AMENDED : 1/06/94	



**WANGANUI CONSERVANCY
LAND INVENTORY FORM**

NAME : Makohine Conservation Area
CONSERVATION UNIT NO : 70205
AREA (HA) : 1.069
LEGAL DESCRIPTION : Secs 31,32 Blk XVI Tiriraukawa SD

ECOLOGICAL DISTRICT : Rangitikei
MAP REF (NZMS260) : T22 487441
MANAGEMENT PLAN (Y/N) : No
DATE APPROVED :
ADMIN BODY : DOC
LOCAL AUTHORITY : Rangitikei D.C
EXPIRES :
IWI/HAPU : Ngati Hauiti
FIELD CENTRE : Mangaweka

GENERAL DESCRIPTION : Closed road.

VEGETATION TYPE : Grass.

NOTABLE FLORA/FAUNA : Not known.

HISTORICAL/CULTURAL RESOURCES : Not known.

ANIMAL/PLANT PESTS : None.

FENCING : Not needed.

INTERPRETATION : None.

RECREATION FACILITIES/VISITOR USE : None / No use.

RECREATION OPPORTUNITY SPECTRUM CLASS(ES) : Rural.

ACCESS : Off SH 1.

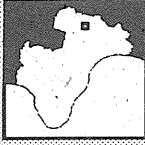
LEASES, LICENCES, EASEMENTS AND CONCESSIONS : Grazed without licence.

KEY MANAGEMENT NEEDS : Review protected status, licence grazing.

IS CURRENT MANAGEMENT ADEQUATE (YES/NO/NOT KNOWN) IN TERMS OF :

(A) PROTECTION - Yes
 (B) RECREATION/INTERPRETATION - Yes

DATE FORM COMPLETED/AMENDED : 1/06/94



**WANGANUI CONSERVANCY
LAND INVENTORY FORM**

NAME : Mangatewaka Conservation Area
CONSERVATION UNIT NO : 70206
AREA (HA) : 0.0818
LEGAL DESCRIPTION : Secs 38,39 Blk V Hautapu SD

ECOLOGICAL DISTRICT : Rangitikei
MAP REF (NZMS260) : T22 485534
MANAGEMENT PLAN (Y/N) : No
DATE APPROVED :
ADMIN BODY : DOC
LOCAL AUTHORITY : Rangitikei D.C
EXPIRES :
IWI/HAPU : Ngati Hauiti
FIELD CENTRE : Mangaweka

GENERAL DESCRIPTION : Closed road.

VEGETATION TYPE : Grass.

NOTABLE FLORA/FAUNA : Not known.

HISTORICAL/CULTURAL RESOURCES : Not known.

ANIMAL/PLANT PESTS : None.

FENCING : Not needed.

INTERPRETATION : None.

RECREATION FACILITIES/VISITOR USE : None / No use.

RECREATION OPPORTUNITY SPECTRUM CLASS(ES) : Rural.

ACCESS : Off SH 1.

LEASES, LICENCES, EASEMENTS AND CONCESSIONS : None.

KEY MANAGEMENT NEEDS : Review protected status.

IS CURRENT MANAGEMENT ADEQUATE (YES/NO/NOT KNOWN) IN TERMS OF :

(A) PROTECTION - Yes
 (B) RECREATION/INTERPRETATION - Yes

DATE FORM COMPLETED/AMENDED : 1/06/94

WANGANUI CONSERVANCY LAND INVENTORY FORM	
NAME : Pouwhakarua Conservation Area	
CONSERVATION UNIT NO : 70207	AREA (HA) : 11.5773
LEGAL DESCRIPTION : Secs 19,20 Blks IX, X Hautapu SD	
ECOLOGICAL DISTRICT : Rangitikei	
MAP REF (NZMS260) : T22 482494	
MANAGEMENT PLAN (Y/N) : No	DATE APPROVED :
ADMIN BODY : DOC	LOCAL AUTHORITY : Rangitikei D C
IWI/HAPU : Ngati Hauiti	
FIELD CENTRE : Mangaweka	EXPIRES :
GENERAL DESCRIPTION : Steep river terraces and sheer bluffs.	
VEGETATION TYPE : Sec 19, lava predominant forest over grass.	
NOTABLE FLORA/FAUNA : Not known.	
HISTORICAL/CULTURAL RESOURCES : Not known.	
ANIMAL/PLANT PESTS : Possums, domestic stock. Barberrry, old man's beard.	
FENCING : Partially fenced.	
INTERPRETATION : None.	
RECREATION FACILITIES/VISITOR USE : Scenic value for river users / None.	
RECREATION OPPORTUNITY SPECTRUM CLASS(ES) : Rural.	
ACCESS : From Rangitikei River.	
LEASES, LICENCES, EASEMENTS AND CONCESSIONS : Part grazed without licence.	
KEY MANAGEMENT NEEDS : Complete fencing (agreement signed), and prevent stock trespass.	
IS CURRENT MANAGEMENT ADEQUATE (YES/NO/NOT KNOWN) IN TERMS OF :	
(A) PROTECTION	Yes
(B) RECREATION/INTERPRETATION	Yes
DATE FORM COMPLETED/AMENDED : 1/06/94	

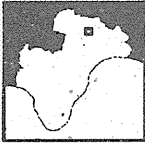
WANGANUI CONSERVANCY LAND INVENTORY FORM	
NAME : Mangaweka Conservation Area	
CONSERVATION UNIT NO : 70208	AREA (HA) : 4.076
LEGAL DESCRIPTION : Secs 45,47 Blks IX, X Hautapu SD	
ECOLOGICAL DISTRICT : Rangitikei	
MAP REF (NZMS260) : T22 484513	
MANAGEMENT PLAN (Y/N) : No	DATE APPROVED :
ADMIN BODY : DOC	LOCAL AUTHORITY : Rangitikei D C
IWI/HAPU : Ngati Hauiti	
FIELD CENTRE : Mangaweka	EXPIRES :
GENERAL DESCRIPTION : Closed railway line adjacent to Mangaweka Scenic Reserve.	
VEGETATION TYPE : Regenerating natives, koromiko, manuka.	
NOTABLE FLORA/FAUNA : Not known.	
HISTORICAL/CULTURAL RESOURCES : Not known.	
ANIMAL/PLANT PESTS : Possums. Barberrry, cherry laurel, cotoneaster, lupin, etc.	
FENCING : Fenced from adjoining land owner.	
INTERPRETATION : Start of Mangaweka Scenic Reserve interpretation trail.	
RECREATION FACILITIES/VISITOR USE : Scenic reserve signs / Medium use.	
RECREATION OPPORTUNITY SPECTRUM CLASS(ES) : Rural.	
ACCESS : From Te Kapua Road via SH 1.	
LEASES, LICENCES, EASEMENTS AND CONCESSIONS : None.	
KEY MANAGEMENT NEEDS : Weed control.	
IS CURRENT MANAGEMENT ADEQUATE (YES/NO/NOT KNOWN) IN TERMS OF :	
(A) PROTECTION	Yes
(B) RECREATION/INTERPRETATION	Yes
DATE FORM COMPLETED/AMENDED : 1/06/94	

WANGANUI CONSERVANCY LAND INVENTORY FORM	
NAME : Kapua Conservation Area	AREA (HA) : 0.5285
CONSERVATION UNIT NO : 70209	
LEGAL DESCRIPTION : Sec 36 Blk IX Hautapu SD	
ECOLOGICAL DISTRICT : Rangitikei	EXPIRES :
MAP REF (NZMS200) : T22 481518	DATE APPROVED :
MANAGEMENT PLAN (Y/N) : No	LOCAL AUTHORITY : Rangitikei D.C
ADMIN BODY : DOC	
IWI/HAPU : Ngati Hauiti	
FIELD CENTRE : Mangaweka	
GENERAL DESCRIPTION : Ridge top and face, adjacent to Mangaweka Scenic Reserve.	
VEGETATION TYPE : Manuka scrub over grass.	
NOTABLE FLORA/FAUNA : Not known.	
HISTORICAL/CULTURAL RESOURCES : Not known.	
ANIMAL/PLANT PESTS : None.	
FENCING : Fenced from adjoining farmland to include Sec 36 with Mangaweka Scenic Reserve.	
INTERPRETATION : None.	
RECREATION FACILITIES/VISITOR USE : None / Low use.	
RECREATION OPPORTUNITY SPECTRUM CLASS(ES) : Rural.	
ACCESS : From Te Kapua Road via Mangaweka Scenic Reserve.	
LEASES, LICENCES, EASEMENTS AND CONCESSIONS : None.	
KEY MANAGEMENT NEEDS : None.	
IS CURRENT MANAGEMENT ADEQUATE (YES/NO/NOT KNOWN) IN TERMS OF :	
(A) PROTECTION	- Yes
(B) RECREATION/INTERPRETATION	- Yes
DATE FORM COMPLETED/AMENDED : 1/06/94	

WANGANUI CONSERVANCY LAND INVENTORY FORM	
NAME : Awarua Conservation Area	AREA (HA) : 51.8
CONSERVATION UNIT NO : 70210	
LEGAL DESCRIPTION : Part 4B Awarua Blk. ML 133: Blks VI, X Hautapu SD	
ECOLOGICAL DISTRICT : Rangitikei	EXPIRES :
MAP REF (NZMS260) : T22 502530	DATE APPROVED :
MANAGEMENT PLAN (Y/N) : No	LOCAL AUTHORITY : Rangitikei D.C
ADMIN BODY : DOC	
IWI/HAPU : Ngati Whiti, Ngati Tama	
FIELD CENTRE : Mangaweka	
GENERAL DESCRIPTION : Steep cliffs and river terraces on west bank of Rangitikei River.	
VEGETATION TYPE : Maire, miro, matai, totara, kowhai, kanuka, grassed flats on terraces.	
NOTABLE FLORA/FAUNA : Not known.	
HISTORICAL/CULTURAL RESOURCES : Not known.	
ANIMAL/PLANT PESTS : Possums. Old man's beard, gorse, broom.	
FENCING : Partially fenced along bush edge.	
INTERPRETATION : None.	
RECREATION FACILITIES/VISITOR USE : None / Low use by river users.	
RECREATION OPPORTUNITY SPECTRUM CLASS(ES) : Rural.	
ACCESS : Unformed section of Terrace Road, or from Rangitikei River.	
LEASES, LICENCES, EASEMENTS AND CONCESSIONS : None.	
KEY MANAGEMENT NEEDS : Botanical survey, weed control.	
IS CURRENT MANAGEMENT ADEQUATE (YES/NO/NOT KNOWN) IN TERMS OF :	
(A) PROTECTION	- Yes
(B) RECREATION/INTERPRETATION	- Yes
DATE FORM COMPLETED/AMENDED : 1/06/94	

WANGANUI CONSERVANCY LAND INVENTORY FORM	
NAME : Ruatiti Scenic Reserve	AREA (HA) : 151.3523
CONSERVATION UNIT NO : 70211	
LEGAL DESCRIPTION : Sections 5,8,16 Blk IX Manganui SD	
ECOLOGICAL DISTRICT : Matamateaonga	EXPIRES :
MAP REF (NZMS260) : S20 985127	DATE APPROVED :
MANAGEMENT PLAN (Y/N) : No	LOCAL AUTHORITY : Ruapehu D C
ADMIN BODY : DOC	
IWI/HAPU : Te Ahi Hauui a Papatangi	
FIELD CENTRE : Pipiriki	
GENERAL DESCRIPTION : This area has a road and the Ruatiti Stream dividing the reserve. The reserve borders on the Manganui-a-te-Ao River.	
VEGETATION TYPE : Black beech. Tawa and kamahi. Rimu, rewarewa, matai, miro. Swampy valley floor with young kahikatea, carex, raupo.	
NOTABLE FLORA/FAUNA : Wide diversity of native birds. Blue ducks on adjoining river. Fembird, robin, whitehead.	
HISTORICAL/CULTURAL RESOURCES : Not known.	
ANIMAL/PLANT PESTS : Possum, goats. Wattle along river boundary.	
FENCING : To be inspected.	
INTERPRETATION : Sign (needs painting).	
RECREATION FACILITIES/VISITOR USE : Ruatiti Domain adjoins this reserve, administered by the Ruapehu District Council. Provides for camping / Hunting, fishing, rafting.	
RECREATION OPPORTUNITY SPECTRUM CLASS(ES) : Rural.	
ACCESS : Ruatiti and Makino Roads.	
LEASES, LICENCES, EASEMENTS AND CONCESSIONS : None.	
KEY MANAGEMENT NEEDS : Inspect fencing, paint sign and animal control.	
IS CURRENT MANAGEMENT ADEQUATE (YES/NO/NOT KNOWN) IN TERMS OF :	
(A) PROTECTION	Yes
(B) RECREATION/INTERPRETATION	Yes
DATE FORM COMPLETED/AMENDED : 1/06/94	

WANGANUI CONSERVANCY LAND INVENTORY FORM	
NAME : Manganui-o-te-Ao Recreation Reserve	AREA (HA) : 6.0701
CONSERVATION UNIT NO : 70212	
LEGAL DESCRIPTION : Section 21 Blk XIII, Section 1 Blk IX and Section 30 Blk XIV Manganui SD	
ECOLOGICAL DISTRICT : Matamateaonga	EXPIRES :
MAP REF (NZMS260) : S20 070085	DATE APPROVED :
MANAGEMENT PLAN (Y/N) : No	LOCAL AUTHORITY : Ruapehu D C
ADMIN BODY : DOC	
IWI/HAPU : Te Ahi Hauui a Papatangi	
FIELD CENTRE : Pipiriki	
GENERAL DESCRIPTION : Rolling to flat river terrace.	
VEGETATION TYPE : Predominant tree species wattle, Grass and manuka.	
NOTABLE FLORA/FAUNA : Blue duck habitat on adjoining Manganui-o-te-Ao River. River protected by Water Conservation Order.	
HISTORICAL/CULTURAL RESOURCES : Not known.	
ANIMAL/PLANT PESTS : Possums.	
FENCING : Good.	
INTERPRETATION : None.	
RECREATION FACILITIES/VISITOR USE : None / Low. Fishing.	
RECREATION OPPORTUNITY SPECTRUM CLASS(ES) : Rural.	
ACCESS : Ohura and Puketaha Roads.	
LEASES, LICENCES, EASEMENTS AND CONCESSIONS : None.	
KEY MANAGEMENT NEEDS : Inspect for weed types.	
IS CURRENT MANAGEMENT ADEQUATE (YES/NO/NOT KNOWN) IN TERMS OF :	
(A) PROTECTION	Yes
(B) RECREATION/INTERPRETATION	Yes
DATE FORM COMPLETED/AMENDED : 1/06/94	



**WANGANUI CONSERVANCY
LAND INVENTORY FORM**

NAME : Closed Road Conservation Area
 CONSERVATION UNIT NO : 70213 AREA (HA) : 1.1129
 LEGAL DESCRIPTION : Closed Road Blk XIII Hautapu SD

ECOLOGICAL DISTRICT : Rangitikei
 MAP REF (NZMS260) : T22 437452
 MANAGEMENT PLAN (Y/N) : No DATE APPROVED :
 ADMIN BODY : DOC LOCAL AUTHORITY : Rangitikei D.C EXPIRES :
 IW/HAPU : Ngati Apa, Ngati Hauti
 FIELD CENTRE : Mangaweka

GENERAL DESCRIPTION : Closed road, river bed, shingle.

VEGETATION TYPE : Second growth and grass.

NOTABLE FLORA/FAUNA : Not known.

HISTORICAL/CULTURAL RESOURCES : Not known.

ANIMAL/PLANT PESTS : None.

FENCING : None.

INTERPRETATION : None.

RECREATION FACILITIES/VISITOR USE : Used as access to Rangitikei River for jet boats and canoes, and for camping, picnicking.

RECREATION OPPORTUNITY SPECTRUM CLASS(ES) : Rural.

ACCESS : From Otara Road, via SH 1, Ohingaiti.

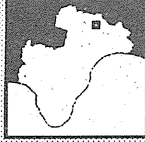
LEASES, LICENCES, EASEMENTS AND CONCESSIONS : Unlicensed grazing.

KEY MANAGEMENT NEEDS : License grazing review status.

IS CURRENT MANAGEMENT ADEQUATE (YES/NO/NOT KNOWN) IN TERMS OF :

(A) PROTECTION Yes
 (B) RECREATION/INTERPRETATION Yes

DATE FORM COMPLETED/AMENDED : 1/06/94



**WANGANUI CONSERVANCY
LAND INVENTORY FORM**

NAME : Otamakapua Conservation Area
 CONSERVATION UNIT NO : 70214 AREA (HA) : 0.9
 LEGAL DESCRIPTION : Part Otamakapua, Blk VI Apiti SD

ECOLOGICAL DISTRICT : Rangitikei
 MAP REF (NZMS260) : T22 478358
 MANAGEMENT PLAN (Y/N) : No DATE APPROVED :
 ADMIN BODY : DOC LOCAL AUTHORITY : Manawatu D.C EXPIRES :
 IW/HAPU : Ngati Apa, Ngati Hauti
 FIELD CENTRE : Palmerston North

GENERAL DESCRIPTION : Small forest remnant on the banks of the upper Kivitea Stream.

VEGETATION TYPE : Mixed podocarp forest and cliff vegetation.

NOTABLE FLORA/FAUNA : Various forest birds present.

HISTORICAL/CULTURAL RESOURCES : Not known.

ANIMAL/PLANT PESTS : Possums, Himalayan honeyeucle.

FENCING : None.

INTERPRETATION : None.

RECREATION FACILITIES/VISITOR USE : None.

RECREATION OPPORTUNITY SPECTRUM CLASS(ES) : Rural.

ACCESS : Off Peep-O-Day Road.

LEASES, LICENCES, EASEMENTS AND CONCESSIONS : None.

KEY MANAGEMENT NEEDS : Investigate - define boundaries.

IS CURRENT MANAGEMENT ADEQUATE (YES/NO/NOT KNOWN) IN TERMS OF :

(A) PROTECTION Not known
 (B) RECREATION/INTERPRETATION Not known

DATE FORM COMPLETED/AMENDED : 24/04/97

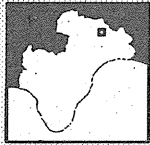
WANGANUI CONSERVANCY LAND INVENTORY FORM	
NAME : Umutoi Conservation Area	AREA (HA) : 13.1522
CONSERVATION UNIT NO : 70215	
LEGAL DESCRIPTION : Secs 16,18 Bk IV Umutoi SD	
ECOLOGICAL DISTRICT : Ruahine	EXPIRES :
MAP REF (NZMS260) : T22 650360	DATE APPROVED :
MANAGEMENT PLAN (Y/N) : No	LOCAL AUTHORITY : Manawatu D C
ADMIN BODY : DOC	
WI/HAPU : Ngati Apa, Rangitane	
FIELD CENTRE : Palmerston North	
GENERAL DESCRIPTION : Steep faces and river flats of Oroua River and unnamed tributary. Part of large slump basin.	
VEGETATION TYPE : Black and red beech - part in rough pasture and grasses and scrub on riverflat.	
NOTABLE FLORA/FAUNA : Not known.	
HISTORICAL/CULTURAL RESOURCES : Not known.	
ANIMAL/PLANT PESTS : Possums, stock.	
FENCING : None.	
INTERPRETATION : None.	
RECREATION FACILITIES/VISITOR USE : None.	
RECREATION OPPORTUNITY SPECTRUM CLASS(ES) : Rural.	
ACCESS : Via Umutoi Road - unformed - foot or ATV, or from Clarkes Road across private land and ford Oroua River.	
LEASES, LICENCES, EASEMENTS AND CONCESSIONS : Unlicensed grazing.	
KEY MANAGEMENT NEEDS : Define boundaries - fencing. Rationalise grazing.	
IS CURRENT MANAGEMENT ADEQUATE (YES/NO/NOT KNOWN) IN TERMS OF :	
(A) PROTECTION	No
(B) RECREATION/INTERPRETATION	Yes
DATE FORM COMPLETED/AMENDED : 1/06/94	

WANGANUI CONSERVANCY LAND INVENTORY FORM	
NAME : Pemberton Conservation Area	AREA (HA) : 0.0097
CONSERVATION UNIT NO : 70216	
LEGAL DESCRIPTION : Lots 2,4,DP 18530 Bk IV Apliti SD	
ECOLOGICAL DISTRICT : Rangitikei	EXPIRES :
MAP REF (NZMS260) : T22 595434	DATE APPROVED :
MANAGEMENT PLAN (Y/N) : No	LOCAL AUTHORITY : Manawatu D C
ADMIN BODY : DOC	
WI/HAPU : Ngati Hauiti	
FIELD CENTRE : Mangaweka	
GENERAL DESCRIPTION : Swampy gully.	
VEGETATION TYPE : Swamp sedges.	
NOTABLE FLORA/FAUNA : Not known.	
HISTORICAL/CULTURAL RESOURCES : Not known.	
ANIMAL/PLANT PESTS : None.	
FENCING : Unfenced.	
INTERPRETATION : None.	
RECREATION FACILITIES/VISITOR USE : None.	
RECREATION OPPORTUNITY SPECTRUM CLASS(ES) : Rural.	
ACCESS : From C B Pemberton Scenic Reserve.	
LEASES, LICENCES, EASEMENTS AND CONCESSIONS : None.	
KEY MANAGEMENT NEEDS : None.	
IS CURRENT MANAGEMENT ADEQUATE (YES/NO/NOT KNOWN) IN TERMS OF :	
(A) PROTECTION	Yes
(B) RECREATION/INTERPRETATION	Yes
DATE FORM COMPLETED/AMENDED : 1/06/94	

WANGANUI CONSERVANCY LAND INVENTORY FORM	
NAME : Kahake Conservation Area	AREA (HA) : 5.9142
CONSERVATION UNIT NO : 70217	
LEGAL DESCRIPTION : Pt Sec Blk XII Aptiti SD	
ECOLOGICAL DISTRICT : Rangitikei	EXPIRES :
MAP REF (NZMS200) : T22 588333	DATE APPROVED :
MANAGEMENT PLAN (Y/N) : No	LOCAL AUTHORITY : Manawatu D.C
ADMIN BODY : DOC	
WHI/HAU : Ngati Apa, Rangitikei	
FIELD CENTRE : Palmerston North	
GENERAL DESCRIPTION : Hill top and side on divide between Oroua and Coal Creek.	
VEGETATION TYPE : Rough pasture - some manuka.	
NOTABLE FLORA/FAUNA : Not known.	
HISTORICAL/CULTURAL RESOURCES : Not known.	
ANIMAL/PLANT PESTS : Currently grazed. Blackberry.	
FENCING : Stock proof.	
INTERPRETATION : None.	
RECREATION FACILITIES/VISITOR USE : None.	
RECREATION OPPORTUNITY SPECTRUM CLASS(ES) : Rural.	
ACCESS : Bisected by Pohangina Valley East Road.	
LEASES, LICENCES, EASEMENTS AND CONCESSIONS : Grazed by Lesquance (South Block) Ted Prince (North Block).	
KEY MANAGEMENT NEEDS : Establish grazing licences.	
IS CURRENT MANAGEMENT ADEQUATE (YES/NO/NOT KNOWN) IN TERMS OF :	
(A) PROTECTION	- No
(B) RECREATION/INTERPRETATION	- Yes
DATE FORM COMPLETED/AMENDED : 1/06/94	

WANGANUI CONSERVANCY LAND INVENTORY FORM	
NAME : Almadale Scenic Reserve	AREA (HA) : 5.7161
CONSERVATION UNIT NO : 70218	
LEGAL DESCRIPTION : Sec 19 Blk XIII Oroua SD	
ECOLOGICAL DISTRICT : Manawatu Plains	EXPIRES :
MAP REF (NZMS260) : T23 365113	DATE APPROVED :
MANAGEMENT PLAN (Y/N) : No	LOCAL AUTHORITY : Manawatu D.C
ADMIN BODY : Manawatu D.C	
WHI/HAU : Ngati Raukawa	
FIELD CENTRE : Palmerston North	
GENERAL DESCRIPTION : Forest remnant on terrace and steep face beside Oroua River, includes area of grass, picnic area.	
VEGETATION TYPE : Titoki dominant, with tawa, totara, kahikatea, mahoe.	
NOTABLE FLORA/FAUNA : Not known.	
HISTORICAL/CULTURAL RESOURCES : Not known.	
ANIMAL/PLANT PESTS : Not known, possums likely.	
FENCING : Adequate.	
INTERPRETATION : Not known.	
RECREATION FACILITIES/VISITOR USE : Picnic tables, mowed grass area, bridge and track / Mod usagee.	
RECREATION OPPORTUNITY SPECTRUM CLASS(ES) : Rural.	
ACCESS : Good, vehicle from Almadale Road or Soldiers Road, foot bridge across river.	
LEASES, LICENCES, EASEMENTS AND CONCESSIONS : None.	
KEY MANAGEMENT NEEDS : Possums, maintenance of rec facilities, potential for nature interpretation.	
IS CURRENT MANAGEMENT ADEQUATE (YES/NO/NOT KNOWN) IN TERMS OF :	
(A) PROTECTION	- Yes
(B) RECREATION/INTERPRETATION	- Yes
DATE FORM COMPLETED/AMENDED : 1/06/94	

WANGANUI CONSERVANCY
LAND INVENTORY FORM



NAME : Junction Recreation Reserve
CONSERVATION UNIT NO : 70219
LEGAL DESCRIPTION : Sec 101 Blk XIII Apiti SD
AREA (HA) : 5.0585

ECOLOGICAL DISTRICT : Rangitikei
MAP REF (NZMS260) : T23 446283
MANAGEMENT PLAN (Y/N) : No
ADMIN BODY : Scout Assn of NZ
IWI/HAPU : Ngati Apa, Ngati Hauiti
FIELD CENTRE : Palmerston North
DATE APPROVED :
LOCAL AUTHORITY : Manawatu D.C
EXPIRES :

GENERAL DESCRIPTION : Podocarp, tawa forest remnant on terrace beside KIWITEA Stream.

VEGETATION TYPE : Kahikatea, rimu, matai, tawa, titoki dominant. Range of divaricating shrubs, quite diverse for size. Area of scrub and grass on steep face and area of pasture on upper terrace.

NOTABLE FLORA/FAUNA : Has Ilex strobilifer macranthus mistletoe on divaricating shrubs.

HISTORICAL/CULTURAL RESOURCES : Not known.

ANIMAL/PLANT PESTS : Grazed throughout by sheep owned by Scout Association. Upper terrace is in pasture and grazed by neighbouring farmer. Has some Himalayan honeysuckle, gorse, elder.

FENCING : Not fenced, Kimbolton Scouts wish to fence forest area and are raising funds towards this.

INTERPRETATION : None.

RECREATION FACILITIES/VISITOR USE : Scouts have put in toilet block and fireplaces and swingbridge / Very low useage, apart from occasional scout camps.

RECREATION OPPORTUNITY SPECTRUM CLASS(ES) : Rural.

ACCESS : Good, vehicle from Junction Road.

LEASES, LICENCES, EASEMENTS AND CONCESSIONS : None.

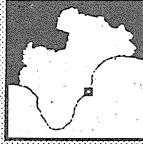
KEY MANAGEMENT NEEDS : A good terrace forest remnant that should be fenced. If fenced would require close monitoring for weeds. Some of scout facilities are on inappropriate sites.

IS CURRENT MANAGEMENT ADEQUATE (YES/NO/NOT KNOWN) IN TERMS OF :

(A) PROTECTION - No
(B) RECREATION/INTERPRETATION - No

DATE FORM COMPLETED/AMENDED : 1/06/94

WANGANUI CONSERVANCY
LAND INVENTORY FORM



NAME : Patea Harbour Conservation Area
CONSERVATION UNIT NO : 70220
LEGAL DESCRIPTION : Crown Land Blk X Waitoa SD
AREA (HA) : 24

ECOLOGICAL DISTRICT : Foxton
MAP REF (NZMS260) : Q22 466525
MANAGEMENT PLAN (Y/N) : No
ADMIN BODY : DOC
IWI/HAPU : Nga Rauu
FIELD CENTRE : Whanganui
DATE APPROVED :
LOCAL AUTHORITY : South Taranaki D.C
EXPIRES :

GENERAL DESCRIPTION : Flat to undulating, cliff tops from beach.

VEGETATION TYPE : Marram grass, pasture.

NOTABLE FLORA/FAUNA : Not known.

HISTORICAL/CULTURAL RESOURCES : Not known.

ANIMAL/PLANT PESTS : Boxthorn.

FENCING : None.

INTERPRETATION : None.

RECREATION FACILITIES/VISITOR USE : None / None.

RECREATION OPPORTUNITY SPECTRUM CLASS(ES) : Rural.

ACCESS : Walking access off Waipipi Road.

LEASES, LICENCES, EASEMENTS AND CONCESSIONS : Part grazing licence. Ref 70222 and 70327.

KEY MANAGEMENT NEEDS : Fencing, weed control.

IS CURRENT MANAGEMENT ADEQUATE (YES/NO/NOT KNOWN) IN TERMS OF :

(A) PROTECTION - Yes
(B) RECREATION/INTERPRETATION - Yes

DATE FORM COMPLETED/AMENDED : 1/06/94

WANGANUI CONSERVANCY
LAND INVENTORY FORM



NAME : Pohangina Conservation Area
CONSERVATION UNIT NO : 70221 AREA (HA) : 3.1708
LEGAL DESCRIPTION : Pt Sec 54 Blk X Pohangina SD

ECOLOGICAL DISTRICT : Rangitikei
MAP REF (NZMS260) : T23 500121
MANAGEMENT PLAN (Y/N) : No DATE APPROVED : EXPIRES :
ADMIN BODY : DOC LOCAL AUTHORITY : Manawatu D C
IWI/MAPU : Rangitane
FIELD CENTRE : Palmerston North

GENERAL DESCRIPTION : Mainly grass flats with some bush remnant beside Beehive Creek.

VEGETATION TYPE : Beech, broadleaved remnants and grassed area.

NOTABLE FLORA/FAUNA : Not known.

HISTORICAL/CULTURAL RESOURCES : Not known.

ANIMAL/PLANT PESTS : Grazed, possums.

FENCING : Partly.

INTERPRETATION : None.

RECREATION FACILITIES/VISITOR USE : Picnic tables, grassy flat / Low useage.

RECREATION OPPORTUNITY SPECTRUM CLASS(ES) : Rural.

ACCESS : Good, vehicle from Pohangina Valley West Road, dry weather track into area.

LEASES, LICENCES, EASEMENTS AND CONCESSIONS : Unlicensed grazing.

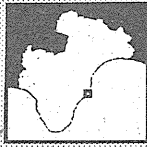
KEY MANAGEMENT NEEDS : Grazed at DOC's convenience to keep grass down as is used for picnic area.
Directly over road from Beehive Creek Walkway which has high useage. Desirable signage. License grazing long term.

IS CURRENT MANAGEMENT ADEQUATE (YES/NO/NOT KNOWN) IN TERMS OF :

(A) PROTECTION - Yes
(B) RECREATION/INTERPRETATION - No

DATE FORM COMPLETED/AMENDED : 1/06/94

WANGANUI CONSERVANCY
LAND INVENTORY FORM



NAME : Foreshore Conservation Area
CONSERVATION UNIT NO : 70222 AREA (HA) : 3.2
LEGAL DESCRIPTION : Crown Land Blk X Waitoa SD

ECOLOGICAL DISTRICT : Foxton
MAP REF (NZMS260) : O22 475523
MANAGEMENT PLAN (Y/N) : No DATE APPROVED : EXPIRES :
ADMIN BODY : DOC LOCAL AUTHORITY : South Taranaki D C
IWI/MAPU : Nga Reuiri
FIELD CENTRE : Whanganui

GENERAL DESCRIPTION : Flat to undulating, cliff tops at base of high tide mark.

VEGETATION TYPE : Marram grass, pasture.

NOTABLE FLORA/FAUNA : Not known.

HISTORICAL/CULTURAL RESOURCES : Not known.

ANIMAL/PLANT PESTS : Boxthorn.

FENCING : None.

INTERPRETATION : None.

RECREATION FACILITIES/VISITOR USE : None / None.

RECREATION OPPORTUNITY SPECTRUM CLASS(ES) : Rural.

ACCESS : Walking access off Waipipi Road.

LEASES, LICENCES, EASEMENTS AND CONCESSIONS : Grazing licence covering 34.3537ha. Refer 70220 and 70327.

KEY MANAGEMENT NEEDS : Fencing, weed control.

IS CURRENT MANAGEMENT ADEQUATE (YES/NO/NOT KNOWN) IN TERMS OF :

(A) PROTECTION - Yes
(B) RECREATION/INTERPRETATION - Yes

DATE FORM COMPLETED/AMENDED : 1/06/94



WANGANUI CONSERVANCY
LAND INVENTORY FORM

NAME : Legal Road Conservation Area
CONSERVATION UNIT NO : 70223
LEGAL DESCRIPTION : Riverbed and Legal Road Blk X Pohangina SD

AREA (HA) : 20.3

ECOLOGICAL DISTRICT : Rangitikei
MAP REF (NZMS260) : T23 484112
MANAGEMENT PLAN (Y/N) : No
ADMIN BODY : DOC
IWIHAPU : Rangitikei
FIELD CENTRE : Palmerston North

DATE APPROVED :
LOCAL AUTHORITY : Manawatu D.C
EXPIRES :

GENERAL DESCRIPTION : Legal Road and accretion adjacent to Pohangina River.

VEGETATION TYPE : All in improved pasture and grazed under licence.

NOTABLE FLORA/FAUNA : Not known.

HISTORICAL/CULTURAL RESOURCES : Not known.

ANIMAL/PLANT PESTS : Gorse.

FENCING : Fully fenced.

INTERPRETATION : None.

RECREATION FACILITIES/VISITOR USE : None.

RECREATION OPPORTUNITY SPECTRUM CLASS(ES) : Rural.

ACCESS : Access off Pohangina Valley West Road.

LEASES, LICENCES, EASEMENTS AND CONCESSIONS : 21 year renewable grazing lease over entire area.

KEY MANAGEMENT NEEDS : Review grazing lease.

IS CURRENT MANAGEMENT ADEQUATE (YES/NO/NOT KNOWN) IN TERMS OF :

(A) PROTECTION - Yes
(B) RECREATION/INTERPRETATION - Yes

DATE FORM COMPLETED/AMENDED : 1/06/94



WANGANUI CONSERVANCY
LAND INVENTORY FORM

NAME : Takapani Conservation Area
CONSERVATION UNIT NO : 70224
LEGAL DESCRIPTION : Pt Sec 44 Blk XVI Apti SD

AREA (HA) : 1.9936

ECOLOGICAL DISTRICT : Rangitikei
MAP REF (NZMS260) : T23 608242
MANAGEMENT PLAN (Y/N) : No
ADMIN BODY : DOC
IWIHAPU : Ngati Apa
FIELD CENTRE : Palmerston North

DATE APPROVED :
LOCAL AUTHORITY : Manawatu D.C
EXPIRES :

GENERAL DESCRIPTION : Unknown, but appears to be riverbed beside bridge over Pohangina River near Utuwai.

VEGETATION TYPE :

NOTABLE FLORA/FAUNA :

HISTORICAL/CULTURAL RESOURCES :

ANIMAL/PLANT PESTS :

FENCING :

INTERPRETATION :

RECREATION FACILITIES/VISITOR USE :

RECREATION OPPORTUNITY SPECTRUM CLASS(ES) :

ACCESS :

LEASES, LICENCES, EASEMENTS AND CONCESSIONS : Grazing licence covering 1,9936ha.

KEY MANAGEMENT NEEDS : Inspect and decide on long term management.

IS CURRENT MANAGEMENT ADEQUATE (YES/NO/NOT KNOWN) IN TERMS OF :

(A) PROTECTION - Not known
(B) RECREATION/INTERPRETATION - Not known

DATE FORM COMPLETED/AMENDED : 1/06/94

**WANGANUI CONSERVANCY
LAND INVENTORY FORM**

NAME : Line 3 Conservation Area

CONSERVATION UNIT NO : 70225

AREA (HA) : 20.7

LEGAL DESCRIPTION : Part Pohangina Riverbed and Legal Road, Blk X Pohangina SD

ECOLOGICAL DISTRICT : Rangitikei

MAP REF (NZMS200) : T23 479088

MANAGEMENT PLAN (Y/N) : No

DATE APPROVED :

EXPIRES :

ADMIN BODY : DOC

LOCAL AUTHORITY : Manawatu D.C

IWI/HAPU : Ngati Ape, Rangitane

FIELD CENTRE : Palmerston North

GENERAL DESCRIPTION : Not known, but appears to be riverbed, with little or no native vegetation.

VEGETATION TYPE :

NOTABLE FLORA/FAUNA :

HISTORICAL/CULTURAL RESOURCES :

ANIMAL/PLANT PESTS :

FENCING :

INTERPRETATION :

RECREATION FACILITIES/VISITOR USE :

RECREATION OPPORTUNITY SPECTRUM CLASS(ES) :

ACCESS :

LEASES, LICENCES, EASEMENTS AND CONCESSIONS : 20 year renewable grazing licence covering entire area.

KEY MANAGEMENT NEEDS : Review protected status.

IS CURRENT MANAGEMENT ADEQUATE (YES/NO/NOT KNOWN) IN TERMS OF :

(A) PROTECTION - Not known

(B) RECREATION/INTERPRETATION - Not known

DATE FORM COMPLETED/AMENDED : 1/06/94

**WANGANUI CONSERVANCY
LAND INVENTORY FORM**

NAME : Maitahi Scientific Reserve

CONSERVATION UNIT NO : 70226

AREA (HA) : 0.744

LEGAL DESCRIPTION : Lot 1 DP 11644 Blk I Cape SD

ECOLOGICAL DISTRICT : Egmont

MAP REF (NZMS260) : P19 854289

MANAGEMENT PLAN (Y/N) : No

DATE APPROVED :

EXPIRES :

ADMIN BODY : DOC

LOCAL AUTHORITY : New Plymouth D.C

IWI/HAPU : Taranaki tribes

FIELD CENTRE : New Plymouth

GENERAL DESCRIPTION : Only reserved coastal forest on Taranaki ring plain. Narrow strip 20m wide and 700m long. Two lahar promontories. Ref draft management plan 1982. Ref 12.

VEGETATION TYPE : True coastal vegetation. Karaka, taupata coastal forest. Small flax raupo wetland on fan. Variety of coastal herbs on promontories.

NOTABLE FLORA/FAUNA : Scandia rosifolia, Peperomia uvivleana. Several hundred S.rosifolia planted early 1980's by Lands and Survey along top boundary, only 5 or 6 survive now. Natural population on cliffs.

HISTORICAL/CULTURAL RESOURCES : None known.

ANIMAL/PLANT PESTS : Possum, Gorse, boxthorn.

FENCING : Post and wire fence currently stockproof. However regular maintenance essential as beside coast and rust problems.

INTERPRETATION : None.

RECREATION FACILITIES/VISITOR USE : No recreation facilities. Road side sign / Visitor use low.

RECREATION OPPORTUNITY SPECTRUM CLASS(ES) : Rural.

ACCESS : Off far sealed Perth or Leith Roads. Public access along boulder beach.

LEASES, LICENCES, EASEMENTS AND CONCESSIONS : None.

KEY MANAGEMENT NEEDS : Weed control, fence maintenance. Sign needs clearing. Complete a conservation plan. Monitor Scandia.

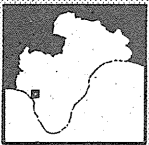
IS CURRENT MANAGEMENT ADEQUATE (YES/NO/NOT KNOWN) IN TERMS OF :

(A) PROTECTION - No

(B) RECREATION/INTERPRETATION - Yes

DATE FORM COMPLETED/AMENDED : 1/06/94

WANGANUI CONSERVANCY
LAND INVENTORY FORM



NAME : Tangitu Conservation Area
CONSERVATION UNIT NO : 70227
LEGAL DESCRIPTION : Pt Sub 1 of Sec 10 Blk III Upper Waitara SD

AREA (HA) : 120

ECOLOGICAL DISTRICT : North Taranaki
MAP REF (NZMS260) : Q19 490450
MANAGEMENT PLAN (Y/N) : No
ADMIN BODY : DOC
IWI/HAPU : Ngati Maru
FIELD CENTRE : New Plymouth

DATE APPROVED :
LOCAL AUTHORITY : New Plymouth D C

EXPIRES :

GENERAL DESCRIPTION : Adjoins Uruti and Miro Scenic Reserves. Two steep forested gully heads with bisecting ridge. Landcorp pasture to east boundary.

VEGETATION TYPE : Primary and secondary forest. Tawa, kamahi, rimu, hard beech.

NOTABLE FLORA/FAUNA : Not known.

HISTORICAL/CULTURAL RESOURCES : Not known.

ANIMAL/PLANT PESTS : Goat, possum.

FENCING : Not known.

INTERPRETATION : Not known.

RECREATION FACILITIES/VISITOR USE : Not known.

RECREATION OPPORTUNITY SPECTRUM CLASS(ES) : Back Country Drive-In.

ACCESS : Beside gravel Moki Road.

LEASES, LICENCES, EASEMENTS AND CONCESSIONS : Some 9ha grazed without licence.

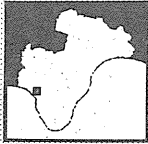
KEY MANAGEMENT NEEDS : Change name, suggest Miro or Uruti Conservation Area. Rationalise grazing.

IS CURRENT MANAGEMENT ADEQUATE (YES/NO/NOT KNOWN) IN TERMS OF :

(A) PROTECTION - Not known
(B) RECREATION/INTERPRETATION - Not known

DATE FORM COMPLETED/AMENDED : 1/06/94

WANGANUI CONSERVANCY
LAND INVENTORY FORM



NAME : Miro Scenic Reserve
CONSERVATION UNIT NO : 70228
LEGAL DESCRIPTION : Sub 2 of Sec 10 Blk III Upper Waitara SD

AREA (HA) : 14.6395

ECOLOGICAL DISTRICT : North Taranaki
MAP REF (NZMS260) : Q19 490461
MANAGEMENT PLAN (Y/N) : No
ADMIN BODY : DOC
IWI/HAPU : Ngati Maru
FIELD CENTRE : New Plymouth

DATE APPROVED :
LOCAL AUTHORITY : New Plymouth D C

EXPIRES :

GENERAL DESCRIPTION : Steep and dissected hill country to the south of Moki Road, east of tunnel, Geology, Mt Messenger Sandstone. Prone to slipping.

VEGETATION TYPE : Tawa dominating, manuka regenerating. Ref 12 File 13/74.

NOTABLE FLORA/FAUNA : Not known.

HISTORICAL/CULTURAL RESOURCES : None known.

ANIMAL/PLANT PESTS : Goats (damage severe), possum (some).

FENCING : Effectively none. Goats and other animals have access via adjacent bush. (Priority high).

INTERPRETATION : None.

RECREATION FACILITIES/VISITOR USE : No formed tracks although ridge tops easily traversed / None, more suitable for hunters and trampers.

RECREATION OPPORTUNITY SPECTRUM CLASS(ES) : Back Country Drive-In.

ACCESS : Adjoins Moki Road.

LEASES, LICENCES, EASEMENTS AND CONCESSIONS : None.

KEY MANAGEMENT NEEDS : Goats (priority), fencing (priority high)

IS CURRENT MANAGEMENT ADEQUATE (YES/NO/NOT KNOWN) IN TERMS OF :

(A) PROTECTION - No
(B) RECREATION/INTERPRETATION - Yes

DATE FORM COMPLETED/AMENDED : 1/06/94

WANGANUI CONSERVANCY LAND INVENTORY FORM	
NAME : Ihupuku Swamp Wildlife Management Reserve	AREA (HA) : 35.84
CONSERVATION UNIT NO : 70229	LEGAL DESCRIPTION : Sec 550 Blks VIII, XI Wairoa SD
ECOLOGICAL DISTRICT : Manawatu Plains	MAP REF (NZMS260) : R22 501565, Q22
MANAGEMENT PLAN (Y/N) : No	DATE APPROVED :
ADMIN BODY : DOC	LOCAL AUTHORITY : South Taranaki D C
WIWIHAPU : Nga Rauiri	FIELD CENTRE : Whanganui
GENERAL DESCRIPTION : Extensive lowland flax wetland.	
VEGETATION TYPE : Flax, swamp, coprosma, cabbage tree. Ref 82.	
NOTABLE FLORA/FAUNA : Spotless crane, fern bird, Pterostylis micromega, Ranunculus macropus.	
HISTORICAL/CULTURAL RESOURCES : Not known.	
ANIMAL/PLANT PESTS : Gorse, grey willow, Japanese honeysuckle, crack willow, hemp agrimony, Eupatorium cannabinum.	
FENCING : None.	
INTERPRETATION : None.	
RECREATION FACILITIES/VISITOR USE : None / None.	
RECREATION OPPORTUNITY SPECTRUM CLASS(ES) : Rural.	
ACCESS : Walking via Lower Herengawe Road.	
LEASES, LICENCES, EASEMENTS AND CONCESSIONS : None.	
KEY MANAGEMENT NEEDS : Fencing, control gorse, Japanese honeysuckle, grey willow and hemp agrimony (as identified in 96/97 weed investigation).	
IS CURRENT MANAGEMENT ADEQUATE (YES/NO/NOT KNOWN) IN TERMS OF :	
(A) PROTECTION	Yes
(B) RECREATION/INTERPRETATION	Yes
DATE FORM COMPLETED/AMENDED : 30/04/97	

WANGANUI CONSERVANCY LAND INVENTORY FORM	
NAME : Lake Waiau Wildlife Management Reserve	AREA (HA) : 41.76
CONSERVATION UNIT NO : 70230	LEGAL DESCRIPTION : Sec 549 Blk XI Wairoa SD
ECOLOGICAL DISTRICT : Manawatu Plains	MAP REF (NZMS260) : R22 539555
MANAGEMENT PLAN (Y/N) : No	DATE APPROVED :
ADMIN BODY : DOC	LOCAL AUTHORITY : South Taranaki D C
WIWIHAPU : Nga Rauiri	FIELD CENTRE : Whanganui
GENERAL DESCRIPTION : Lake with extensive swamps at north and south ends, some fringing swamp and reed beds on long east and west margins. 'Island' surrounded by swamp at southern end.	
VEGETATION TYPE : Dense raupo, flax, Carex secta, cabbage trees, beds of Baumea articulata (largest known in Conservancy); aquatic water plants (beds of Myriophyllum triphyllum) only native species. Mahoe forest on 'island'. Ranunculus macropus.	
NOTABLE FLORA/FAUNA : Dabchick, grey teal, (WLS Nat Hab Reg), Farnbird, spotless crane, bittern (c. 1980 WLS file report), Baumea articulata, Ruppia: forked sundew, bur-reed, willow herbs and orchids in mesotrophic bog; Olearia virgata, Hypolepidislian	
HISTORICAL/CULTURAL RESOURCES : Two food storage pits on ridge of island.	
ANIMAL/PLANT PESTS : Domestic livestock around fringes - little into dense swamps. One elderberry seen on island (1994). Exotic waterweeds not present (no power boats use the lake). Areas of gorse in places; local crack willows.	
FENCING : Some fringes electric fenced but mostly no fencing.	
INTERPRETATION : None.	
RECREATION FACILITIES/VISITOR USE : None / Low. Game bird shooting.	
RECREATION OPPORTUNITY SPECTRUM CLASS(ES) : Rural.	
ACCESS : Ihupuiku Road.	
LEASES, LICENCES, EASEMENTS AND CONCESSIONS : None.	
KEY MANAGEMENT NEEDS : Further survey for wildlife (confirm old records of rarer birds). Complete botanical survey. Weed control (gorse, elderberry, willow). Examine fencing needs.	
IS CURRENT MANAGEMENT ADEQUATE (YES/NO/NOT KNOWN) IN TERMS OF :	
(A) PROTECTION	No
(B) RECREATION/INTERPRETATION	No
DATE FORM COMPLETED/AMENDED : 10/12/94	

WANGANUI CONSERVANCY LAND INVENTORY FORM	
NAME : Moumahaki Scenic Reserve	AREA (HA) : 11.3944
CONSERVATION UNIT NO : 70231	
LEGAL DESCRIPTION : Sec 13A Blk VII & Sec 523 Blk VIII Waioa SD	
ECOLOGICAL DISTRICT : Manawatu Plains	
MAP REF (NZMS260) : R22 561591	
MANAGEMENT PLAN (Y/N) : No	DATE APPROVED :
ADMIN BODY : DOC	LOCAL AUTHORITY : South Taranaki D C
IWI/HAPU : Nga Rauru	
FIELD CENTRE : Whanganui	
GENERAL DESCRIPTION : Steep, easterly aspect. Papa soils, bush covered. Refer draft management plan June 1987.	
VEGETATION TYPE : Tawa, rimu, podocarp, mahoe, scrub. Ref 64.	
NOTABLE FLORA/FAUNA : Brown Kiwi.	
HISTORICAL/CULTURAL RESOURCES : Not known.	
ANIMAL/PLANT PESTS : Possums.	
FENCING : 100% fenced and in good order.	
INTERPRETATION : None.	
RECREATION FACILITIES/VISITOR USE : None / Very low.	
RECREATION OPPORTUNITY SPECTRUM CLASS(ES) : Rural.	
ACCESS : Walking via White Road.	
LEASES, LICENCES, EASEMENTS AND CONCESSIONS : None.	
KEY MANAGEMENT NEEDS : Possum control. Signs.	
IS CURRENT MANAGEMENT ADEQUATE (YES/NO/NOT KNOWN) IN TERMS OF :	
(A) PROTECTION	Yes
(B) RECREATION/INTERPRETATION	Yes
DATE FORM COMPLETED/AMENDED : 1/06/94	

WANGANUI CONSERVANCY LAND INVENTORY FORM	
NAME : Rangitatau Scenic Reserve	AREA (HA) : 90.1614
CONSERVATION UNIT NO : 70232	
LEGAL DESCRIPTION : Secs 10,15,17 Blk I & Secs 3,4,9,12, Blk V, Nukumaru SD	
ECOLOGICAL DISTRICT : Matemakaonga	
MAP REF (NZMS260) : R22 650600, R21	
MANAGEMENT PLAN (Y/N) : No	DATE APPROVED :
ADMIN BODY : DOC	LOCAL AUTHORITY : South Taranaki D C
IWI/HAPU : Nga Rauru	
FIELD CENTRE : Whanganui	
GENERAL DESCRIPTION : Reserve is made up of six small areas of land ranging from 5.9 to 39.9 hectares. See "Rangitatau Scenic Reserve Draft Management Plan" D.O.C. June 1987.	
VEGETATION TYPE : Reserves are made up of remnant forest of mixed broadleaf vegetation	
NOTABLE FLORA/FAUNA : Not known.	
HISTORICAL/CULTURAL RESOURCES : Reserves set aside for scenic purposes between 1905 and 1912. Section 17 originally set aside as a roadmans reserve in 1918.	
ANIMAL/PLANT PESTS : Possums, goats.	
FENCING : Not known.	
INTERPRETATION : None.	
RECREATION FACILITIES/VISITOR USE : None / None.	
RECREATION OPPORTUNITY SPECTRUM CLASS(ES) : Rural.	
ACCESS :	
LEASES, LICENCES, EASEMENTS AND CONCESSIONS : None.	
KEY MANAGEMENT NEEDS : Pest and weed control. Fencing inspection required to ascertain extent needed.	
IS CURRENT MANAGEMENT ADEQUATE (YES/NO/NOT KNOWN) IN TERMS OF :	
(A) PROTECTION	Not known
(B) RECREATION/INTERPRETATION	Not known
DATE FORM COMPLETED/AMENDED : 1/06/94	