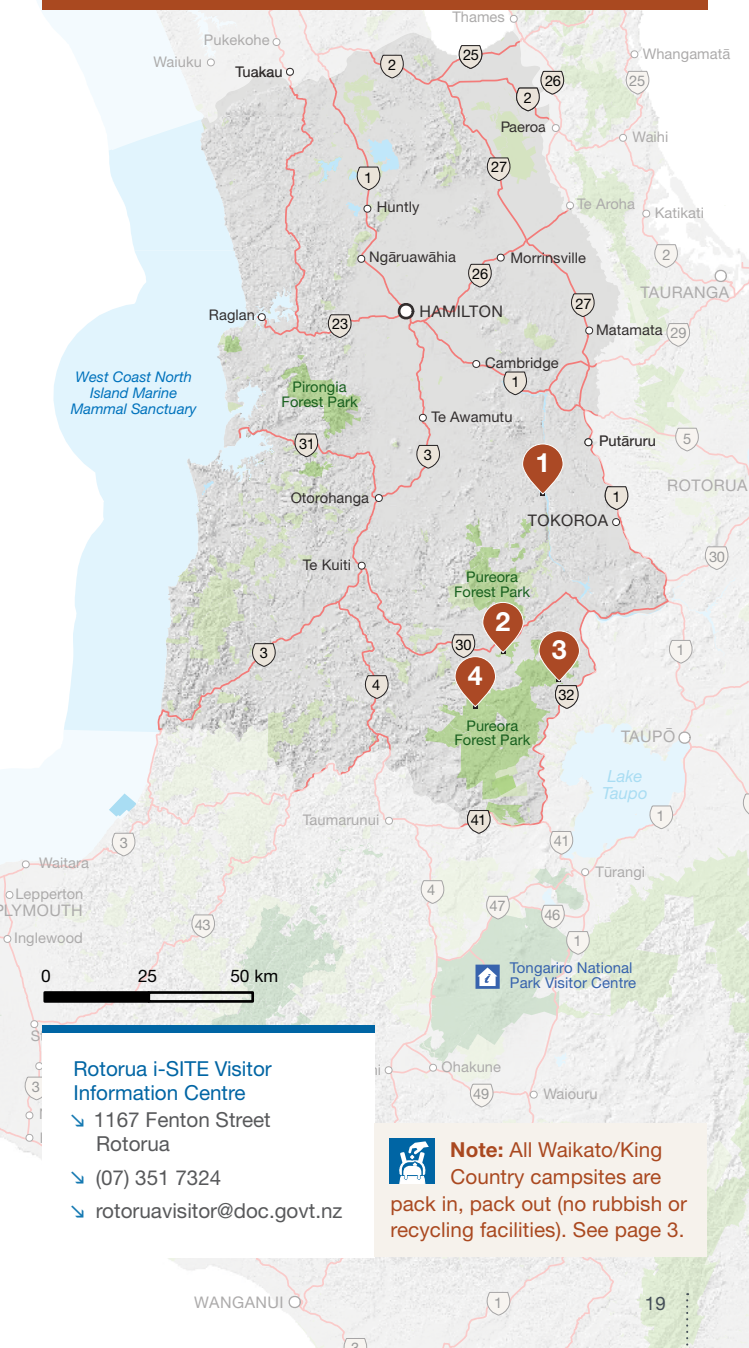


WAIKATO/ KING COUNTRY



West Coast North
Island Marine
Mammal Sanctuary

Pirongia
Forest Park

Pureora
Forest Park

Pureora
Forest Park

Tongariro National
Park Visitor Centre

Rotorua i-SITE Visitor Information Centre

- 1167 Fenton Street
Rotorua
- (07) 351 7324
- rotoruavisitor@doc.govt.nz



Note: All Waikato/King
Country campsites are
pack in, pack out (no rubbish or
recycling facilities). See page 3.



1 Arohena ▲ 50

On the western shores of Lake Arapuni on the Waikato River; great for fishing and water activities.

Directions: From Waipapa Road, turn onto Pukewhau Rd, then Mangare Rd, then Landing Road. Campsite is at the end of Landing Road beside the Waikato River. **Access:** Last 1 km winding gravel. Cornering tight for large motor homes. **Note:** Bring your own firewood. Dogs by permit only, email tekuiti@doc.govt.nz. The campsite is beside the lake – beware of flooding. Toilet is wheelchair accessible.

Booking: Required.

LATITUDE: -38.16623 LONGITUDE: 175.65767

2 Ngaherenga ▲ 16

Camp beside the towering Pureora Forest. Look out for kākā, kākāriki, robins and short-tailed bats in the trees around the campsite.

Directions: Barryville/Maraeroa Rds, off SH30, 20 km east of Benneydale adjacent to Pureora Village. **Access:** Gravel road. **Note:** Toilets are not wheelchair accessible. **Booking:** Required.

LATITUDE: -38.51126 LONGITUDE: 175.56235

3 Kakaho ▲ 25

Camp next to Kakaho Stream. Walk the Rimu Track through thick forest to a stunning viewpoint.

Directions: Follow Link Rd from Pureora Village or Kakaho Rd from SH32. **Access:** Gravel road. **Note:** No cash payments at self-registration. To apply for a dog permit, email tekuiti@doc.govt.nz. Fires in designated fireplaces only. **Booking:** Required.


LATITUDE: -38.56843 LONGITUDE: 175.71775

4 Piropiro ▲ 16

Piropiro is at the midpoint of the Timber Trail cycleway, close to the Maramataha suspension bridge.

Directions: Off SH4, on the Ongarue–Waimiha Rd. Turn east at Waimiha over bridge onto Ongarue Stream Road, turn right onto Kokomiko Road. **Access:** 13 km on gravel road from Kokomiko Road to campsite. **Note:** Dogs with a DOC permit only, email tekuiti@doc.govt.nz

LATITUDE: -38.63323 LONGITUDE: 175.49112




STANDARD



STANDARD



STANDARD



BASIC