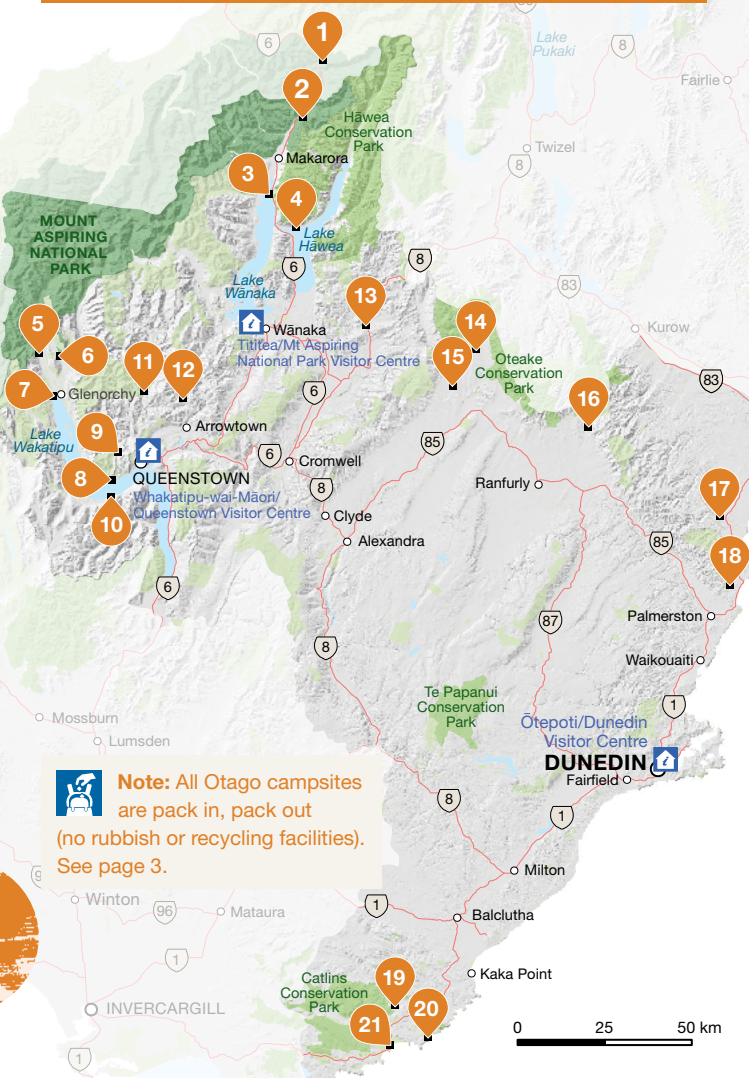


OTAGO



Note: All Otago campsites are pack in, pack out (no rubbish or recycling facilities). See page 3.

Tititea/Mount Aspiring National Park Visitor Centre

- Ardmore St Wānaka
- (03) 443 7660
- mtaspiringvc@doc.govt.nz

Whakatipu-wai-Māori /Queenstown Visitor Centre

- 50 Stanley Street Queenstown
- (03) 442 7935
- queenstownvc@doc.govt.nz

Ōtepoti/Dunedin Visitor Centre

- Civic Centre, 50 The Octagon, Dunedin
- (03) 474 3300
- dunedinvc@doc.govt.nz

1 Pleasant Flat

▲ 22

Take in the magnificent views of Mt Hooker from the campsite and fish in the nearby Haast River.


Directions: Beside SH6, 45 km east of Haast.

Access: Sealed road. **Booking:** Online.

Note: This site has the only mobile phone coverage between Haast and Hāwea, however coverage is intermittent and dependent on solar panels.

LATITUDE: -44.01178

LONGITUDE: 169.381



STANDARD

2 Cameron Flat

▲ 30

Camp near the Makarora River, with hunting, tramping or fishing available nearby.

Directions: 15 min north of Makarora township, beside SH6. **Booking:** Online.

Access: Sealed road to toilets, gravel beyond.

LATITUDE: -44.16122

LONGITUDE: 169.28729



STANDARD

3 Boundary Creek Reserve

▲ 23



Boundary Creek Campsite is closed until late April 2023 for a toilet upgrade.

Relax on the shores of Lake Wanaka at this easily accessible campsite.

Directions: Beside SH6 at the head of Lake Wanaka. **Access:** Sealed road. **Booking:** Required, book online. **Note:** Campsite closed for toilet upgrade. Check doc.govt.nz for updates.

LATITUDE: -44.35185

LONGITUDE: 169.16894



STANDARD

4 Kidds Bush Reserve

▲ 40

Camp alongside the lake in a large, grassy area with good shade from mountain beech trees.


Directions: Off SH6 on Meads Road, 40 min (32 km) north of Wanaka, on the shore of Lake Hāwea.

Access: Gravel road; no DOC sign at the turn-off.

Booking: Required, book online. **Note:** This campsite is very busy between Boxing Day and early February, so book well in advance and have an alternative campsite planned if this one is full.

LATITUDE: -44.44087

LONGITUDE: 169.26138



STANDARD




5 Sylvan

36

Camp beside the river; walk to Lake Sylvan or day-walk the start of the Routeburn Great Walk.

Directions: From Glenorchy, follow the Glenorchy–Paradise Road. Turn left into Priory Road then right into Kinloch–Routeburn Road. **Access:** Gravel road from Dart River bridge. **Note:** This campsite may flood in heavy rain.

LATITUDE: -44.73091 LONGITUDE: 168.31035



STANDARD

6 Diamond Lake

10

Park up near the shores of Diamond Lake, on the edge of Mt Aspiring National Park. Enjoy the beautiful natural settings. Swim, fish or go kayaking.

Directions: Located 17 km from Glenorchy. Follow the Glenorchy–Paradise Road. **Access:** Gravel road for 9 km from the Rees River Bridge. **Note:** Suitable for campervans and caravans only.

LATITUDE: -44.73172 LONGITUDE: 168.38184



STANDARD



7 Kinloch


15

Camp on the shores of Lake Wakatipu and explore the hiking tracks in the area.

Directions: From Glenorchy follow the Glenorchy–Paradise Road, turn left into Priory Road then right into Glenorchy–Routeburn Road. Follow to Kinloch Road. Kinloch campsite is 27 km from Glenorchy.

Access: Gravel road from Dart River bridge. The road and campsite are prone to flooding and can be inaccessible in heavy rain. **Note:** This campsite is managed for DOC by the nearby Kinloch Lodge, which also runs a restaurant.

LATITUDE: -44.84371 LONGITUDE: 168.34999



STANDARD

8 Twelve Mile Delta

 100

Camp on a river delta near the shores of the beautiful Lake Wakatipu.

Directions: Queenstown–Glenorchy Road, 12 km west of Queenstown. **Access:** Road sealed from highway to river delta, narrow gravel roads around campsite. **Note:** This campsite is operated by Twelve Mile Delta Ltd. For inquiries, visit www.queenstowncamping.co.nz.

LATITUDE: -45.06744 LONGITUDE: 168.54651


STANDARD

9 Moke Lake

 50

This is a peaceful place beside a small lake, with boating, swimming, fishing or canoeing.

Directions: Turn off the Glenorchy Road, 6 km west of Queenstown, into Moke Lake Road and follow a further 7 km to the lake. **Access:** 4 km of gravel road. 4WD only in winter. Water is turned off in winter as it freezes.

LATITUDE: -44.99811 LONGITUDE: 168.57308


STANDARD

10 Beach Point at Walter Peak

 10


Camp on the shore of Lake Wakatipu. This camp is part of the Round the Mountains Cycle Trail.

Directions: By boat across Lake Wakatipu from Queenstown, or by foot or mountain bike from Walter Peak Station via Mt Nicholas Road.

Access: By boat, foot or mountain bike only.

Note: This campsite is managed for DOC by Real Journeys.

LATITUDE: -45.10341 LONGITUDE: 168.54149


BASIC

11 Skippers

 36

Camp beside the remains of Skippers township, once the largest gold settlement on the Shotover River.

Directions: 28.5 km north of Queenstown, off Skippers Road near Coronet Peak. **Access:** Gravel road – Skippers Road is winding and has steep drop-offs. Rental cars are generally prohibited. **Note:** The historic site is protected – the removal of any material is illegal.

LATITUDE: -44.84264 LONGITUDE: 168.68112


STANDARD

12 Macetown

▲ 36

Camp at the site of an historical goldfield town and visit three remaining buildings. Information panels tell the stories.

Directions: Follow Macetown Road 15 km up the Arrow River from Arrowtown. **Access:** Rough and narrow 4WD road with 23 river crossings and steep drop-offs – at times impassible due to high river levels or winter conditions. Check with the local DOC Visitor Centre before you set out. **Note:** The historic site is protected – the removal of any material is illegal.

LATITUDE: -44.86689 LONGITUDE: 168.82098

BASIC



Photo: DOC

13 Lindis Pass Historic Hotel

▲ 16

This reserve includes the remarkable historical remains of the Lindis Pass Hotel.

Directions: From SH8 take Old Faithful Road opposite Timburn Road. **Access:** 6 km of gravel road, narrow and steep in places. Not suitable for large campervans. **Note:** No camping permitted within 20 m of hotel ruins; do not remove any historical artefacts. This is a popular campsite, often with limited space from December to April.

LATITUDE: -44.69963 LONGITUDE: 169.49455

BASIC



14 Homestead

▲ 20

This isolated campsite is the ideal base for mountain biking, hunting, fishing and tramping in nearby St Bathans and Hawkdun Ranges.

Directions: From SH85, turn into the Ranfurly end of Loop Road (St Bathans) and follow for 6.5 km. Turn into Hawkdun Runs Road and follow for 15 km to campsite. **Access:** Gravel road, one unbridged ford. 4WD only in winter.

LATITUDE: -44.77556 LONGITUDE: 169.89024

BASIC



15 St Bathans Domain

 9

Explore St Bathans township or mountain bike the Otago Central Rail Trail.

Directions: From SH85 northeast of Alexandra, turn into Loop Road and then into Fish Pond Road. Access is 200m along on the right. **Access:** Sealed.

LATITUDE: -44.86720 LONGITUDE: 169.79890


BASIC

16 Danseys Pass

 6

Camp beside German Creek while exploring Oteake Conservation Park.

Directions: From Naseby, take Danseys Pass Road north for 16km to Kyeburn Diggings. The campsite is 500m past the Danseys Pass Coach Inn, in Danseys Pass Recreation Reserve. **Access:** Gravel road from Naseby.

LATITUDE: -44.98498 LONGITUDE: 170.28793


BASIC


Photo: DOC

17 Glencoe

 20


Camp in a sheltered area surrounded by forest, with the river and walking nearby.

Directions: Off SH1 at Herbert turn onto Ord St, turn left at Monk St, then right into Glencoe Road.

Access: Gravel road for the last 0.5 km.

Booking: Online.

LATITUDE: -45.22728 LONGITUDE: 170.75739


STANDARD

18 Trotters Gorge

 10

A quiet family campsite in a bush setting. It connects with two riverside tracks and has walking and tramping tracks nearby.

Directions: Approx 3km south of Moeraki, turn west off SH1 into Horse Range Road, or turn on to Horse Range Road at the north end of Palmerston.

Access: Gravel road. **Note:** Campsite may be closed during winter due to flooding.

Booking: Online.

LATITUDE: -45.40447 LONGITUDE: 170.78875


STANDARD

19 Tawanui

▲ 60

Camp in a clearing beside the river; walk the Catlins River Track through silver beech forest.

Directions: Turn off SH1 at Balclutha, drive south to Owaka. Follow Papatowai Highway for 7 km, turn right onto Catlins Valley Road, right onto Morris Saddle Road, then left at the cattle stop (sign indicates the campsite).

Access: Narrow, gravel road. **Booking:** Online.

Note: No phone coverage. Fires in designated fireplaces only.

LATITUDE: -46.45836 LONGITUDE: 169.49316

STANDARD



Photo: Cheryl Pullar

20 Purakaunui Bay

▲ 40

Camp on the coast with Purakaunui Falls, a surf beach and Jacks Blowhole close by.

Directions: Turn off SH1 at Balclutha. Drive south past Owaka until Ratanui turnoff. Follow Purakaunui Falls Road to Long Point Road, then follow Purakaunui Bay Road to end.

Access: Narrow and gravel road. **Booking:** Online.

Note: No phone coverage. Fires in designated fireplaces only. Bring own wood.

LATITUDE: -46.54501 LONGITUDE: 169.61183

STANDARD



Photo: Benhi Dixon, DOC

21 Papatowai

▲ 50

Campsite on the Catlins coast, nestled in the bush with easy access to the beautiful beach and estuary at Papatowai.

Directions: Turn off SH1 at Balclutha. Drive south past Owaka until you reach the Papatowai township.

Access: Sealed. **Booking:** Online. **Note:** Limited mobile phone coverage.

LATITUDE: -46.56074 LONGITUDE: 169.46994

STANDARD

